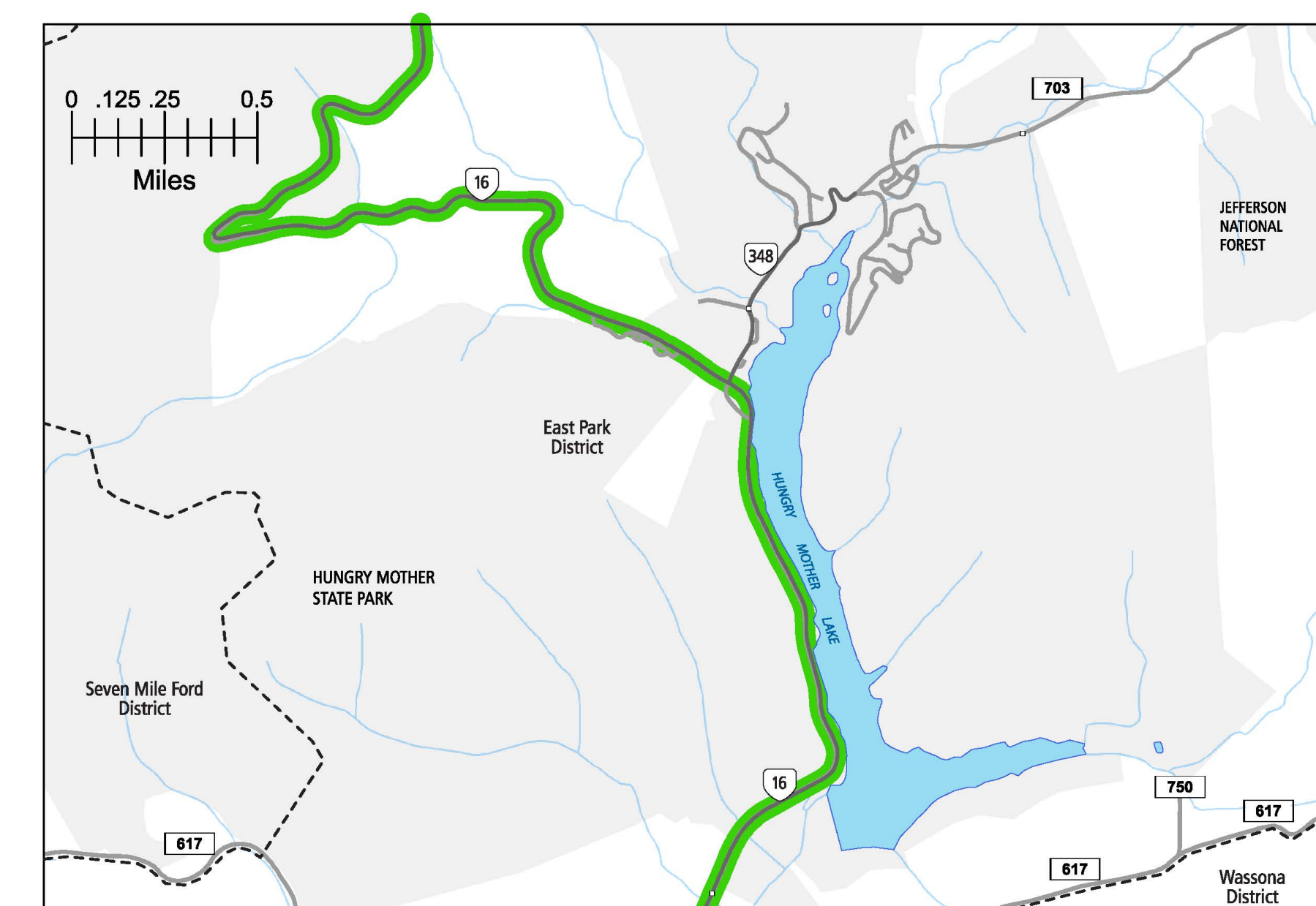
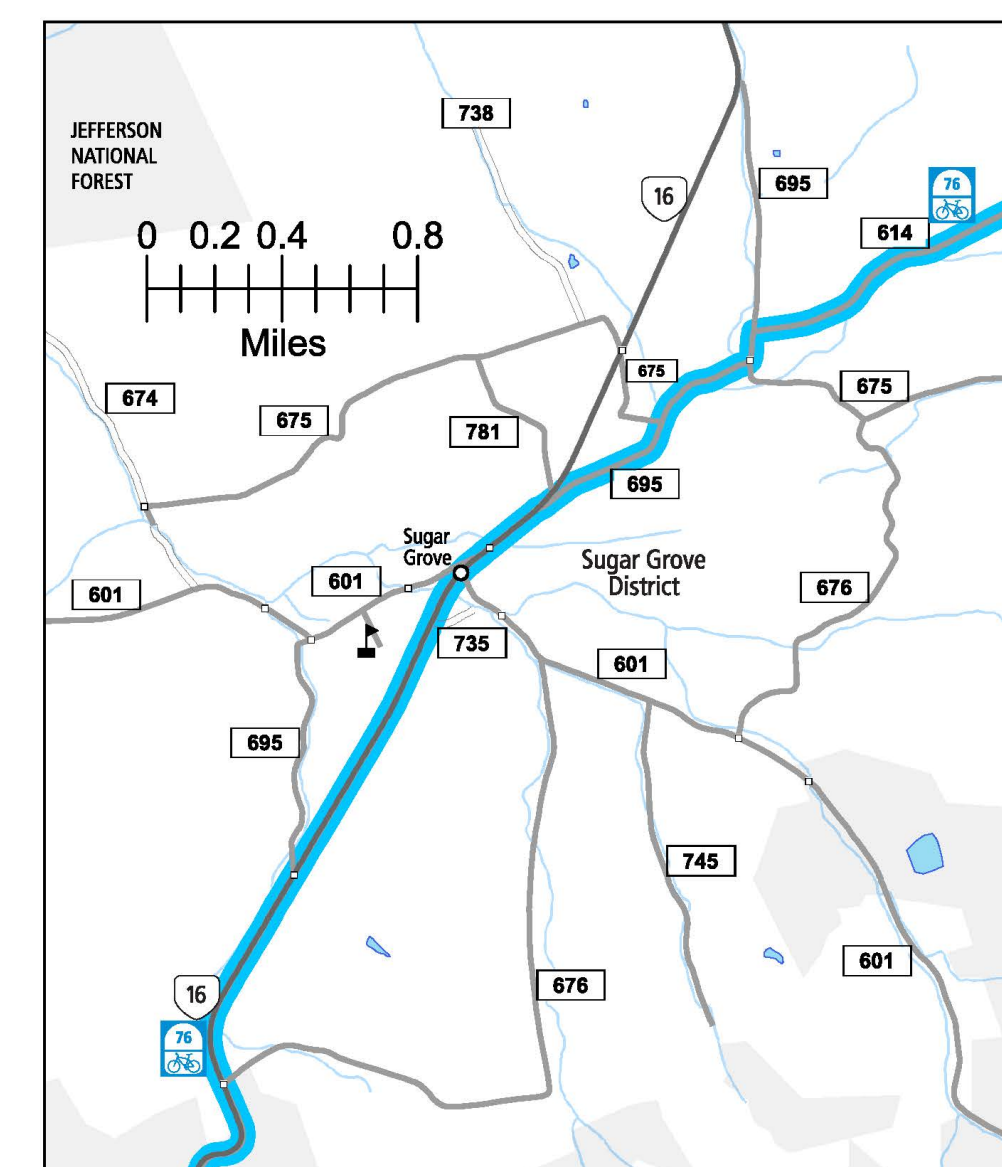


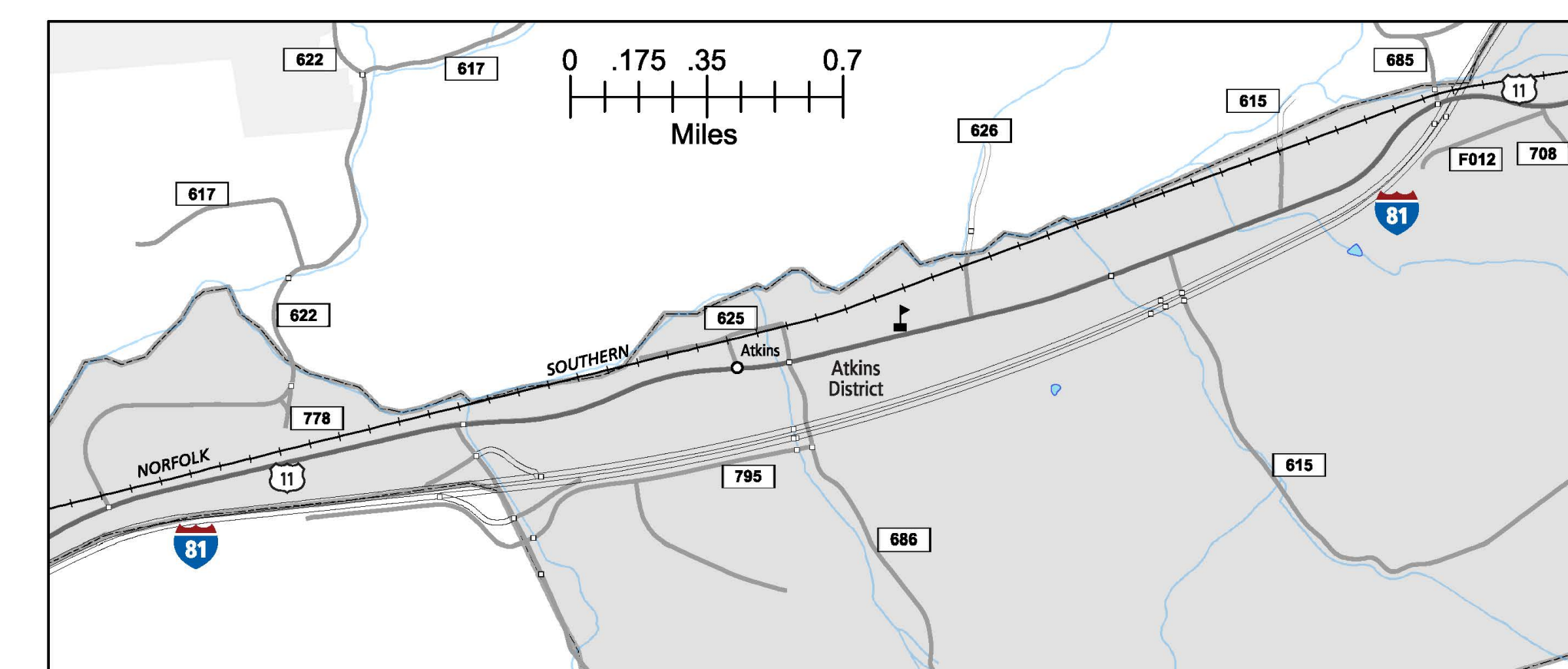
2
MARION AREA



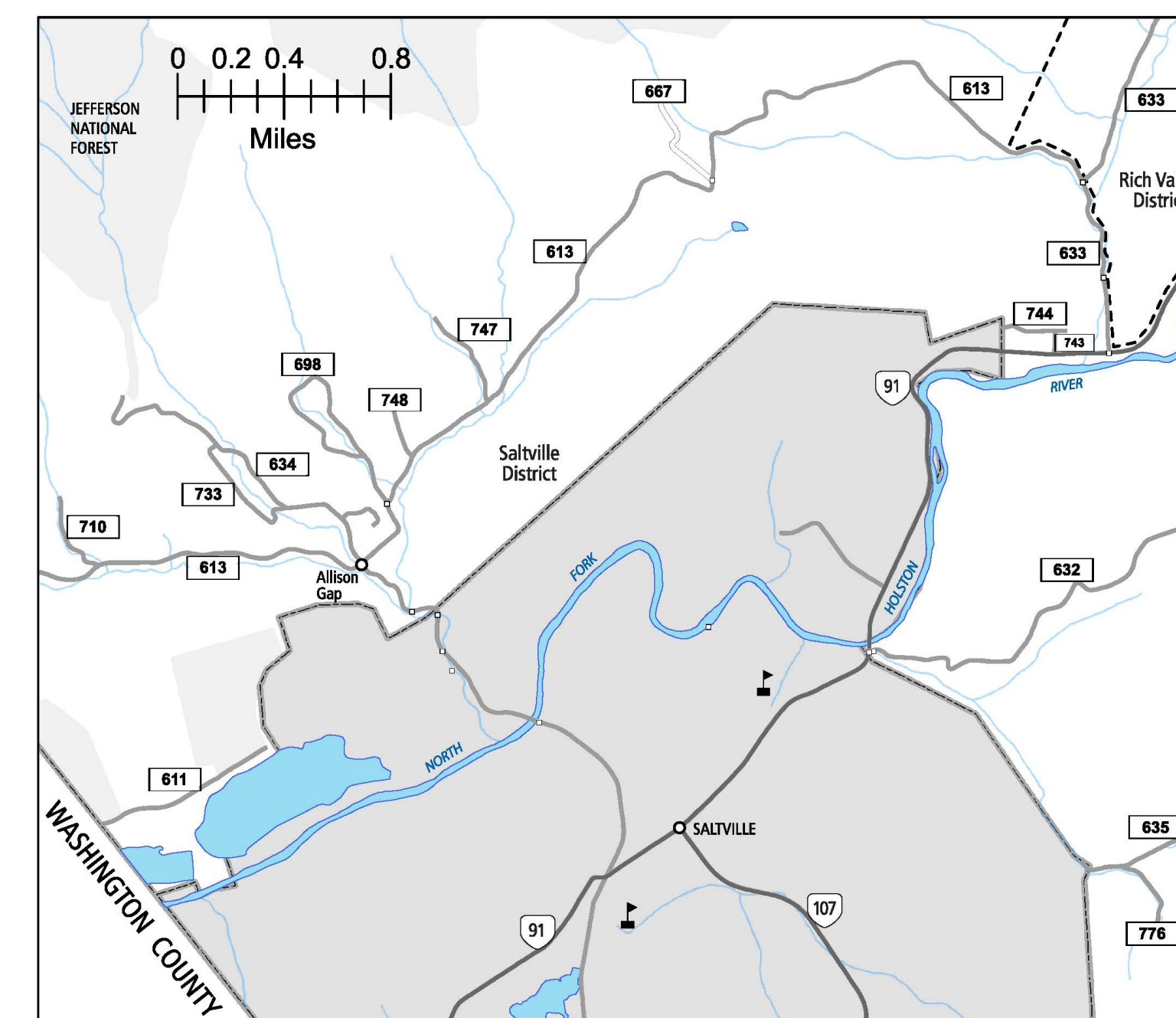
3
HUNGRY MOTHER STATE PARK



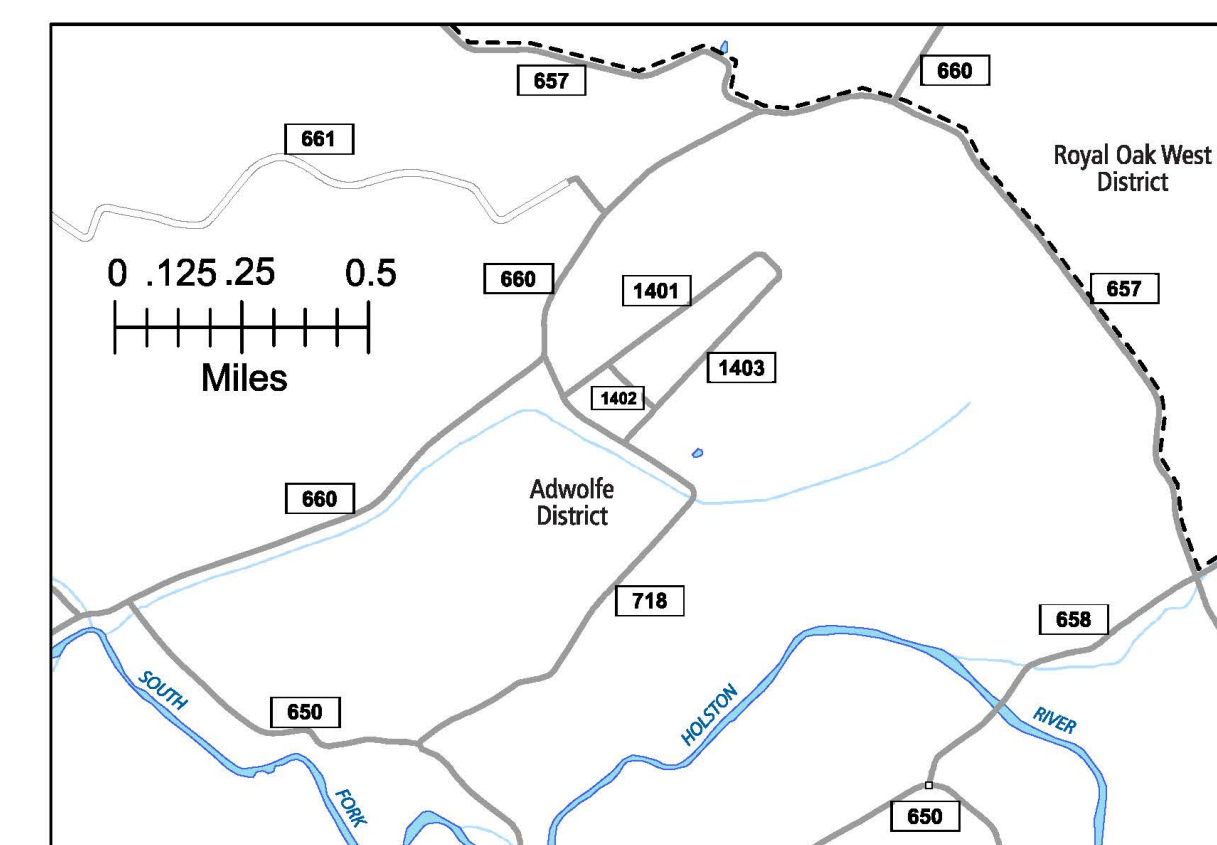
6
SUGAR GROVE AREA



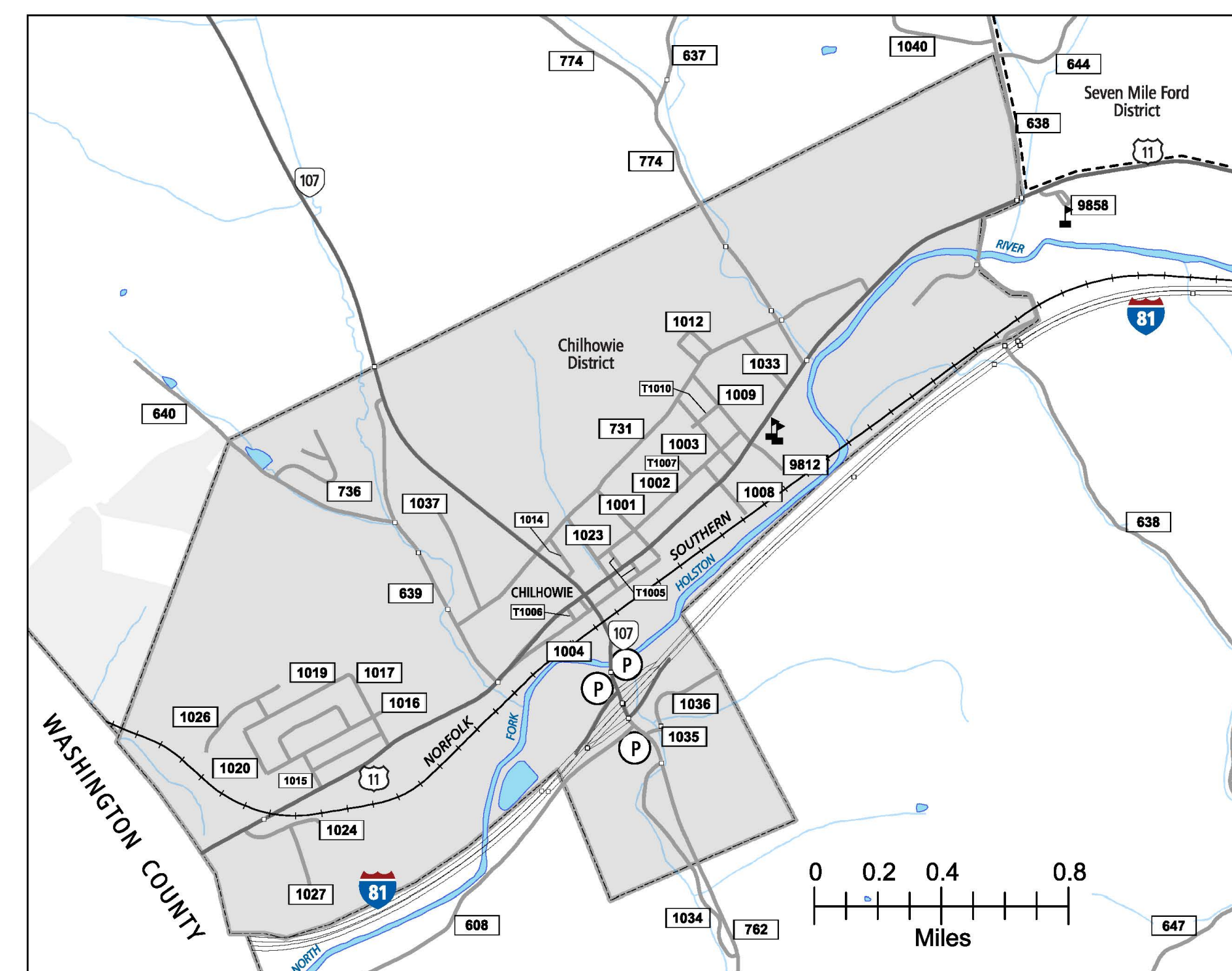
7 - ATKINS AREA



4
SALTVILLE AREA





8
ADWOLFE AREA

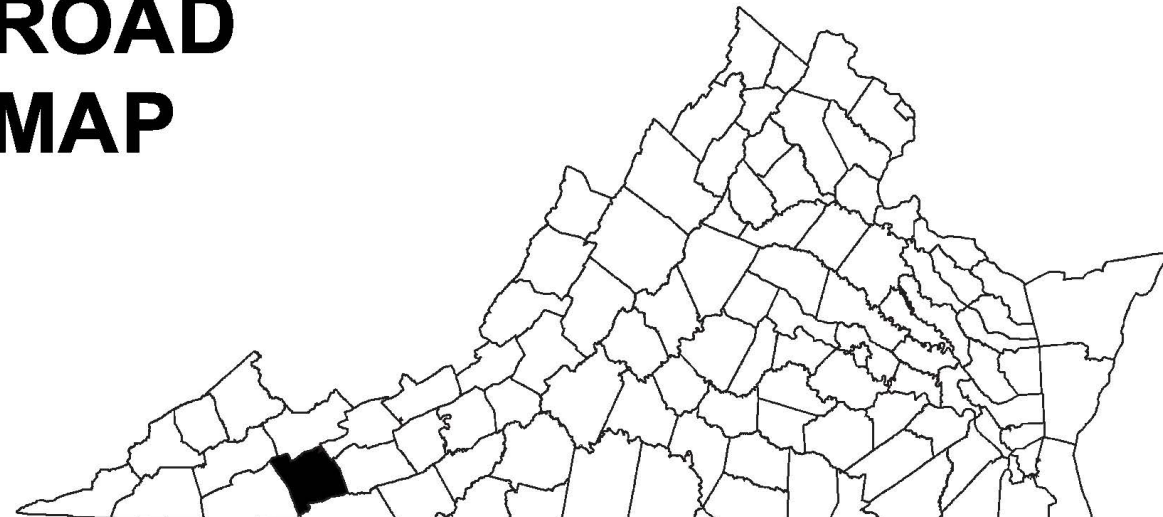


5
CHILHOWIE AREA

SMYTH COUNTY, VA

COUNTY ROAD MAP



SMYTH COUNTY

ROAD CLASSIFICATIONS	MISCELLANEOUS
Frontage Road	Schools
Secondary Route	Seaports
State Route	Park_RideLots
U.S. Route	AIRPORTS
Urban Road	Commercial
LightSurface	General
DividedHwyInterstate	Military
AllWeatherSurface	RAILROADS
Unsurfaced	Metro
otherSurface	VARailroads
BikeRoutes	Park_N_Ride
AppalachianTrail	BOUNDARIES
Scenic Roads	MilitaryAreas
	MagisterialDistricts
	Incorp_Areas
	Natural_LandCover

Additional ROAD CLASSIFICATION (Post 2019)
Hard-surface

The accuracy or completeness of this map is not guaranteed or warranted.
Map depicts state-maintained highway network as of May 1, 2021.
Copyright © 2021 by Commonwealth of Virginia
Department of Transportation, All Rights Reserved

SUPPLEMENT SHEET A
AN INVENTORY OF STATE MAINTAINED ROADS