

2019

**Virginia Department of Transportation
Daily Traffic Volume Estimates
Including Vehicle Classification Estimates**

where available

Jurisdiction Report

17

Carroll County
City of Galax
Town of Hillsville

Prepared By

**Virginia Department of Transportation
Traffic Engineering Division**

In Cooperation With

**U.S. Department of Transportation
Federal Highway Administration**

Virginia Department of Transportation
Traffic Engineering Division
Traffic Monitoring Section

The Virginia Department of Transportation (VDOT) conducts a program where traffic count data are gathered from sensors in or along streets and highways and other sources. From these data, estimates of the average number of vehicles that traveled each segment of road are calculated. VDOT periodically publishes booklets listing these estimates.

One of these booklets, titled "Average Daily Traffic Volumes with Vehicle Classification Data, on Interstate, Arterial and Primary Routes" includes a list of each Interstate and Primary highway segment with the estimated Annual Average Daily Traffic (AADT) for that segment. AADT is the total annual traffic estimate divided by the number of days in the year. This booklet also includes information such as estimates of the percentage of the AADT made up by 6 different vehicle types, ranging from cars to double trailer trucks; estimated Annual Average Weekday Traffic (AAWDT), which is the number of vehicles estimated to have traveled the segment of highway during a 24 hour weekday averaged over the year; as well as Peak Hour and Peak Direction factors used by planners to formulate design criteria.

In addition to the Primary and Interstate publication, one hundred books are published periodically, one for each of 100 areas across the state defined by VDOT for record-keeping purposes. These books include traffic volume estimates for roads within the county, cities, and towns within the area. These books are titled "Daily Traffic Volumes Including Vehicle Classification Estimates, where available; Jurisdiction Report numbers 00 through 99".

Also available are a number of reports summarizing the average Vehicle Miles Traveled (VMT) in selected jurisdictions and other categories of highways. There are many different ways to present traffic volume summary information. Because the user determines the value of each presentation, the reports have been redesigned based on user requests and feedback. The people of the VDOT Traffic Engineering Division Traffic Monitoring Section who produce these books welcome requests for other helpful ways of presenting the summary information.

A compact disc (CD) is available that includes files in the Adobe® Portable Document Format (PDF) that can be displayed, searched, and printed using common desktop computer equipment. The CD includes the publications described above as well as a number of other reports, including specialized VMT summaries and smaller AADT reports for each city and town separately.

Publication Notes

Parallel Roads

For road inventory and management purposes, some roadways are counted separately by direction and have separately published traffic estimates for each direction of travel. Examples of such roadways are the interstate system and routes with separated facilities and (usually) one-way traffic facilities in urban areas. In these publications, they are referred to as parallel roads. As a convenience for the users of the publication, the listing for segments of roads with parallel segments are published with both the traffic estimates for their own direction of travel (e.g. I-95 Northbound) as well as the estimate of the total of all traffic on the same route including parallel roadways (all directions of I-95). The publication will have a “Combined Traffic Estimates for Parallel Roadways on this Route” or “Combined Traffic” identifiers for the combined direction of travel estimates.

Roadways such as I-395 with a North segment, a South segment and a separate Reversible lane segment will have the estimate for more than two parallel roadways included in the entire combined traffic estimate.

Some routes have very complicated paths through cities and towns. These parallel paths may be too complex to allow a relationship between nearby sections of the opposite direction on the same route. In this case, to indicate that the traffic estimates for such a road segment may not include all directions of traffic on that route, the line that would list the combined values will indicate “NA” for not available.

VDOT’s traffic monitoring program includes more than 100,000 segments of roads and highways ranging from several mile sections of Interstate highways to very short sections of city streets. Due to problems experienced obtaining some traffic count data, and the level of quality necessary to maintain confidence in the data, no estimate is currently available for some segments of roadway. These segments are included in the publications indicating “NA” for not available. It is the intention of the VDOT Traffic Engineering Division Traffic Monitoring group to obtain the data necessary and to report traffic volume estimates on all road segments included in these publications.

Many of the road segments in this program are local secondary roads. The amount and detail of data collected on these roads are not as great as the data collected on higher volume roads. The vehicle classification, average weekday traffic volumes, and the theoretical design hour traffic volumes are not calculated for these roads. The publications indicate “NA” for the information that is not available.

This publication is based on a traffic monitoring program initiated in 1997. Because the data collection techniques and statistical evaluation processes are different than those used in previous years, comparison with previous publications may be misleading.

Glossary of Terms:

Route: The Route Number assigned to this segment of roadway with the master inventory route number if this is an overlapping route, with official street or highway name if available.

Length: Length of the traffic segment in miles.

AADT: Annual Average Daily Traffic. The estimate of typical daily traffic on a road segment for all days of the week, Sunday through Saturday, over the period of one year.

QA: Quality of AADT:

- A Average of Complete Continuous Count Data
- B Average of Selected Continuous Count Data
- F Factored Short Term Traffic Count Data
- G Factored Short Term Traffic Count Data with Growth Element
- H Historical Estimate
- M Manual Uncounted Estimate
- N AADT of Similar Neighboring Traffic Link
- O Provided By External Source
- R Raw Traffic Count, Unfactored

4Tire: Percentage of the traffic volume made up of motorcycles, passenger cars, vans and pickup trucks.

Bus: Percentage of the traffic volume made up of busses.

2Axle Truck: Percentage of the traffic volume made up of 2 axle single unit trucks (not including pickups and vans).

3+Axle Truck: Percentage of the traffic volume made up of single unit trucks with three or more axles.

1Trail Truck: Percentage of the traffic volume made up of units with a single trailer.

2Trail Truck: Percentage of the traffic volume made up of units with more than one trailer.

QC: Quality of Classification Data:

- A Average of Complete Continuous Count Data
- B Average of Selected Continuous Count Data
- C Short Term Classified Traffic Count Data
- F Factored Short Term Traffic Count Data
- H Historical Estimate
- M Mass Collective Average
- N Classification Estimates of Similar Neighboring Traffic Link

K Factor: The estimate of the portion of the traffic volume traveling during the peak hour or design hour.

QK: Quality of the K Factor estimate:

- A Factor based on 30th Highest Hour Observed During at least 250 days of Continuous Traffic Data
- B Factor based on other Hour Observed During Less than 250 days of Continuous Traffic Data
- F Factor based on Highest Hour Collected at in a 48 Hour Weekday Period
- M Factor based on Manual Estimate of design hour
- N Design Hour Factor (K Factor) of Similar Neighboring Traffic Link
- O Provided by External Source

Dir Factor: The estimate of the portion of the traffic volume traveling in the peak direction during the peak hour..

AAWDT: Average Annual Weekday Traffic. The estimate of typical traffic over the period of one year for the days between Monday through Thursday inclusive.

QW: Quality of AAWDT:

- A Average of Complete Continuous Count Data
- B Average of Selected Continuous Count Data
- F Factored Short Term Traffic Count Data
- G Factored Short Term Traffic Count Data with Growth Element
- M Manual Uncounted Estimate
- N AAWDT of Similar Neighboring Traffic Link
- O Provided by External Source

Year: Year for which the published values are appropriate. If the Quality of AADT (QA) is "R", the year is the year that the raw traffic count was collected, and if available,

Route Shield Legend

Route Systems

-  North Interstate Route Traffic volume data for Interstate Routes and some other routes are reported separately by direction, as well as combined.
-  29 US Route
-  7 Virginia State Route
-  F241 Frontage Road (F precedes frontage route number)
-  600 Secondary Route

Special Routes

-  Bus 29 Bus - Business Route
-  Bypass - Bypass Route
-  Truck - Truck Route
-  ALT - Alternate Route
-  Wve - Wve Route connector
-  11 P - Parallel Route; Southbound or Westbound direction lanes of a numbered route where they are on a different road facility than the other direction.
-  600 154 The VDOT Maintenance Jurisdiction number is displayed below the Secondary Route Number if the Maintenance Jurisdiction is different than the jurisdiction in the title of the report.













Virginia Department of Transportation
Traffic Engineering Division
2019
Annual Average Daily Traffic Volume Estimates By Section of Route
Carroll Maintenance Area

Route	Jurisdiction	Length	AADT	QA	4Tire	Bus	-----Truck-----				QC	K Factor	QK	Dir Factor	AAWDT	QW	
							2Axle	3+Axle	1Trail	2Trail							
		From:	Grayson County Line														
48 Blue Ridge Parkway	Carroll County (Maint: US)	12.75	660	O							NA			NA			
		To:	US 52														
48 Blue Ridge Parkway	Carroll County (Maint: US)	15.59	890	O							NA			NA			
		To:	Patrick County Line														
		From:	North Carolina State Line														
52 Fancy Gap Highway	Carroll County	4.41	6900	G	97%	0%	1%	1%	1%	0%	C	0.089	F	0.575	7300	G	
		To:	17-691 Bear Trail														
52 Fancy Gap Highway	Carroll County	5.01	4400	G	97%	0%	1%	1%	1%	0%	F	0.083	F	0.502	4600	G	
		To:	SR 148 Chances Creek Rd														
52 Fancy Gap Highway	Carroll County	0.09	3800	N	97%	0%	1%	1%	1%	0%	N	0.082	F	0.505	4000	N	
		To:	0.09 MN SR 148														
		From:	0.09 MN SR 148 Chances Creek Rd														
52 Fancy Gap Highway	Carroll County	4.72	3800	G	97%	0%	1%	1%	1%	0%	C	0.082	F	0.505	4000	G	
		To:	17-702 Stable Rd														
52 Fancy Gap Highway	Carroll County	0.28	4800	N	97%	0%	1%	1%	1%	0%	N	0.086	F	0.517	5000	N	
		To:	SCL Hillsville														
52 Main St	Town of Hillsville (Maint: 17)	1.92	4800	G	97%	0%	1%	1%	1%	0%	F	0.082	F	0.505	5000	G	
		To:	US 58 West Stuart Dr														
52 Main St	Town of Hillsville (Maint: 17)	2.23	2600	G	95%	0%	1%	2%	1%	0%	F	0.091	F	0.583	2800	G	
		To:	NCL Hillsville														
52 Poplar Camp Rd	Carroll County	1.17	2600	N	95%	0%	1%	2%	1%	0%	N	0.091	F	0.583	2800	N	
		To:	17-705 Coon Ridge Road														
52 Poplar Camp Rd	Carroll County	3.15	1400	G	95%	0%	1%	2%	1%	0%	F	0.092	F	0.59	1500	G	
		To:	17-620 Coulson Church Rd														
52 Poplar Camp Rd	Carroll County	4.46	810	G	95%	0%	1%	2%	1%	0%	C	0.090	F	0.623	850	G	
		To:	Wythe County Line														
		From:	WCL Galax														
58 221 Reserve Blvd	City of Galax	0.47	8800	G	96%	0%	1%	1%	2%	0%	C	0.094	F	0.537	9500	G	
		To:	Greenville Rd W Stuart Dr														
58 221 Reserve Blvd; W Stuart Dr	City of Galax	1.10	7600	G	96%	0%	1%	1%	2%	0%	F	0.084	F	0.556	8300	G	
		To:	Fries Rd														
58 221 W Stuart Dr	City of Galax	0.20	11000	G	96%	0%	1%	1%	2%	0%	F	0.088	F	0.574	12000	G	
		To:	SR 89 Main St														
58 221 E Stuart Dr	City of Galax	0.34	14000	G	96%	0%	1%	1%	3%	0%	F	0.094	F	0.533	16000	G	
		To:	Meadow St														
58 221 E Stuart Dr	City of Galax	1.81	19000	G	96%	0%	1%	1%	3%	0%	F	0.078	F	0.504	20000	G	
		To:	Haynes Rd														

Virginia Department of Transportation
 Traffic Engineering Division
 2019
 Annual Average Daily Traffic Volume Estimates By Section of Route
 Carroll Maintenance Area

Route	Jurisdiction	Length	AADT	QA	4Tire	Bus	-----Truck-----				QC	K Factor	QK	Dir Factor	AAWDT	QW
							2Axle	3+Axle	1Trail	2Trail						
From: Haynes Rd To: E Stuart Dr	City of Galax	1.10	15000	G	96%	0%	1%	1%	3%	0%	C	0.079	F	0.54	16000	G
From: ECL Galax To: Carrollton Pike	Carroll County	2.05	15000	G	96%	0%	1%	1%	3%	0%	F	0.084	F	0.51	16000	G
From: 17-722 Cranberry Rd To: Carrollton Pike	Carroll County	1.28	16000	G	96%	0%	1%	1%	3%	0%	F	0.082	F	0.524	18000	G
From: 17-872 Woodlawn Road To: Carrollton Pike	Carroll County	3.69	14000	A	96%	0%	1%	1%	3%	0%	C	0.100	A	0.547	15000	A
From: I-77 To: Carrollton Pike	Carroll County	0.72	15000	G	97%	0%	1%	1%	0%	0%	F	0.084	F	0.559	16000	G
From: WCL Hillsville To: West Stuart Dr	Town of Hillsville (Maint: 17)	2.10	15000	N	97%	0%	1%	1%	0%	0%	N	0.084	F	0.559	16000	N
From: US 221 Floyd Pike To: East Stuart Dr	Town of Hillsville (Maint: 17)	2.26	2000	G	97%	0%	1%	1%	0%	0%	C	0.091	F	0.604	2100	G
From: ECL Hillsville To: Danville Pike	Carroll County	5.94	2000	N	97%	0%	1%	1%	0%	0%	N	0.091	F	0.604	2100	N
From: 17-680 Crooked Oak Rd To: Danville Pike	Carroll County	8.14	2500	G	97%	0%	1%	1%	0%	0%	F	0.085	F	0.506	2600	G
From: Floyd County Line To: Ramp	Carroll County	0.18	2500	G								0.084	F		2500	G
From: US 58 Carrollton Pike To: Ramp	Carroll County	0.21	3700	G								0.072	F		3700	G
From: I-77 South To: Ramp	Carroll County	0.21	3700	G								0.072	F		3700	G
From: North Carolina State Line To: North 77	Carroll County	0.94	19000	A	71%	1%	1%	1%	25%	2%	F	0.130	A		17000	A
Combined Traffic Estimates for 2 Parallel Roadways on this Route:			38000	A	72%	1%	1%	1%	24%	2%	F	0.121	A	0.584	34000	A
From: 17-620 S, Old Pipers Gap Rd To: North 77	Carroll County	7.63	19000	A	69%	1%	1%	1%	27%	2%	C	0.134	A		17000	A
Combined Traffic Estimates for 2 Parallel Roadways on this Route:			38000	A	69%	1%	1%	1%	27%	2%	C	0.124	A	0.559	33000	A
From: SR 148 Chances Creek Rd To: North 77	Carroll County	6.28	20000	G	71%	1%	1%	1%	25%	2%	F	0.079	F		18000	G
Combined Traffic Estimates for 2 Parallel Roadways on this Route:			40000	G	72%	1%	1%	1%	24%	2%	F	0.076	F	0.538	36000	G
From: US 58 To: North 77	Carroll County	4.18	20000	A	71%	1%	1%	1%	25%	2%	C	0.130	A		19000	A
Combined Traffic Estimates for 2 Parallel Roadways on this Route:			41000	A	72%	1%	1%	1%	24%	2%	C	0.12	A	0.53	37000	A
From: 17-620 N, Coulson Church Rd																

Virginia Department of Transportation
Traffic Engineering Division
2019
Annual Average Daily Traffic Volume Estimates By Section of Route
Carroll Maintenance Area

Route	Jurisdiction	Length	AADT	QA	4Tire	Bus	-----Truck-----				QC	K Factor	QK	Dir Factor	AAWDT	QW
							2Axle	3+Axle	1Trail	2Trail						
North 	From: 17-620 N. Coulson Church Rd															
	Carroll County	5.03	22000	G	71%	1%	1%	1%	25%	2%	F	0.074	F	19000	G	
Combined Traffic Estimates for 2 Parallel Roadways on this Route:			44000	G	72%	1%	1%	1%	24%	2%	F	0.074	F	0.533	39000	G
North 	From: SR 69 Lead Mine Rd															
	Carroll County	0.23	20000	A	71%	1%	1%	1%	25%	2%	F	0.127	A	19000	A	
Combined Traffic Estimates for 2 Parallel Roadways on this Route:			41000	A	72%	1%	1%	1%	24%	2%	F	0.118	A	0.594	37000	A
North 	From: Exit Welcome Center Parking Lot															
	Lambsburg Welcome Center	0.06	1800	A	83%	1%	1%	0%	14%	0%	C	0.169	A	1600	A	
North 	From: I-77 North															
	Ramp	0.28	1900	G								0.099	F	1900	G	
North 	From: I-77 North															
	Ramp	0.22	780	G								0.096	F	780	G	
North 	From: I-77 North															
	Ramp	0.17	2400	G								0.085	F	2400	G	
North 	From: I-77 North															
	Ramp	0.24	320	G								0.108	F	320	G	
South 	From: North Carolina State Line															
	Carroll County	1.07	19000	A	73%	1%	1%	1%	23%	2%	F	0.134	A	17000	A	
Combined Traffic Estimates for 2 Parallel Roadways on this Route:			38000	A	72%	1%	1%	1%	24%	2%	F	0.121	A	0.584	34000	A
South 	From: 17-620 Lambsburg Rd															
	Carroll County	7.92	19000	A	69%	1%	1%	1%	27%	2%	C	0.136	A	17000	A	
Combined Traffic Estimates for 2 Parallel Roadways on this Route:			38000	A	69%	1%	1%	1%	27%	2%	C	0.124	A	0.559	33000	A
South 	From: 17-775 Chance Creek Rd															
	Carroll County	6.23	20000	G	73%	1%	1%	1%	23%	2%	F	0.096	F	18000	G	
Combined Traffic Estimates for 2 Parallel Roadways on this Route:			40000	G	72%	1%	1%	1%	24%	2%	F	0.076	F	0.538	36000	G
South 	From: US 58															
	Carroll County	4.31	21000	A	73%	1%	1%	1%	23%	2%	C	0.128	A	18000	A	
Combined Traffic Estimates for 2 Parallel Roadways on this Route:			41000	A	72%	1%	1%	1%	24%	2%	C	0.12	A	0.53	37000	A
South 	From: 17-620 Coulson Church Rd															
	Carroll County	4.76	22000	G	73%	1%	1%	1%	23%	2%	F	0.094	F	20000	G	
Combined Traffic Estimates for 2 Parallel Roadways on this Route:			44000	G	72%	1%	1%	1%	24%	2%	F	0.074	F	0.531	39000	G
	To: Wythe County Line															

Virginia Department of Transportation
 Traffic Engineering Division
 2019
 Annual Average Daily Traffic Volume Estimates By Section of Route
 Carroll Maintenance Area

Route	Jurisdiction	Length	AADT	QA	4Tire	Bus	-----Truck-----				QC	K Factor	QK	Dir Factor	AAWDT	QW
							2Axle	3+Axle	1Trail	2Trail						
South (77) Ramp to NC Welcome Center	From: I-77 South Carroll County To: North Carolina State Line	0.11	1300	G								NA		1300	G	
South (77) Ramp	From: I-77 South Carroll County To: 17-620 Lamsburg Rd	0.19	1200	G								0.094	F	1200	G	
South (77) Ramp	From: I-77 South Carroll County To: SR 148 Chances Creek Rd	0.20	1100	G								0.111	F	1200	G	
South (77) Ramp	From: I-77 South Carroll County To: US 58 Carrollton Pike	0.17	2800	G								0.091	F	2800	G	
South (77) Ramp	From: I-77 South Carroll County To: 17-620 Coulson Church Rd	0.27	1100	G								0.186	F	1200	G	
(89) Main St	From: SCL Galax City of Galax To: SR 97 Pipers Gap Rd	1.26	6000	G	98%	0%	1%	0%	1%	0%	C	0.091	F	0.566	6500	G
(89) Main St	From: SR 97 Pipers Gap Rd City of Galax To: Maroon Tide Dr	0.90	6200	G	99%	0%	1%	0%	0%	0%	C	0.086	F	0.559	6800	G
(89) Main St	From: Maroon Tide Dr City of Galax To: Oldtown St	0.16	4900	G	99%	0%	1%	0%	0%	0%	F	0.083	F	0.564	5300	G
(89) Main St	From: Oldtown St City of Galax To: US 58 Stuart Dr	0.64	3000	G	98%	1%	1%	0%	0%	0%	C	0.102	F	0.561	3200	G
(94) Ivanhoe Rd	From: Grayson County Line Carroll County To: Wythe County Line	9.20	930	G	96%	1%	1%	1%	1%	0%	F	0.086	F	0.519	980	G
(97) Pipers Gap Rd	From: SR 89 Main St City of Galax To: ECL Galax	0.11	2500	G	99%	0%	0%	0%	0%	0%	C	0.095	F	0.611	2700	G
(97) Pipers Gap Rd	From: ECL Galax Carroll County To: Grayson County Line	3.76	2200	G	99%	0%	1%	0%	0%	0%	C	0.091	F	0.605	2300	G
(97) Pipers Gap Rd	From: 17-713 Soapstone Rd, Elk Horn Rd Carroll County To: Blue Ridge Parkway	4.51	1200	G	99%	0%	1%	0%	0%	0%	F	0.103	F	0.518	1200	G
(100) Sylvatus Highway	From: US 221 Floyd Pike Town of Hillsville (Maint: 17) To: NCL Hillsville	0.90	3500	N	94%	0%	1%	4%	1%	0%	N	0.097	F	0.545	3700	N
(100) Sylvatus Highway	From: NCL Hillsville Carroll County To: Wythe County Line	7.22	3500	G	94%	0%	1%	4%	1%	0%	C	0.097	F	0.545	3700	G

Virginia Department of Transportation
Traffic Engineering Division
2019
Annual Average Daily Traffic Volume Estimates By Section of Route
Carroll Maintenance Area

Route	Jurisdiction	Length	AADT	QA	4Tire	Bus	-----Truck-----				QC	K Factor	QK	Dir Factor	AAWDT	QW
							2Axle	3+Axle	1Trail	2Trail						
148 Chances Creek Rd	From: I-77															
	Carroll County	0.87	3200	G	94%	1%	1%	1%	3%	0%	C	0.106	F	0.630	3400	G
	To: US 52 Fancy Gap Highway															
148 Ramp	From: SR 148: 17-775															
	Carroll County	0.18	840	G								0.085	F		840	G
	To: I-77 South															
148 Ramp	From: SR 148 Chances Creek Rd															
	Carroll County	0.19	1900	G								0.089	F		1900	G
	To: I-77 North															
221 58 Reserve Blvd	From: WCL Galax															
	City of Galax	0.47	8800	G	96%	0%	1%	1%	2%	0%	C	0.094	F	0.537	9500	G
	To: Oldtown Rd															
221 58 Reserve Blvd; W Stuart Dr	From: Oldtown Rd															
	City of Galax	1.10	7600	G	96%	0%	1%	1%	2%	0%	F	0.084	F	0.556	8300	G
	To: Fries Rd															
221 58 W Stuart Dr	From: Fries Rd															
	City of Galax	0.20	11000	G	96%	0%	1%	1%	2%	0%	F	0.088	F	0.574	12000	G
	To: SR 89 MAIN ST															
221 58 E Stuart Dr	From: SR 89 MAIN ST															
	City of Galax	0.34	14000	G	96%	0%	1%	1%	3%	0%	F	0.094	F	0.533	16000	G
	To: Meadow St															
221 58 E Stuart Dr	From: Meadow St															
	City of Galax	1.81	19000	G	96%	0%	1%	1%	3%	0%	F	0.078	F	0.504	20000	G
	To: Haynes Rd															
221 58 E Stuart Dr	From: Haynes Rd															
	City of Galax	1.10	15000	G	96%	0%	1%	1%	3%	0%	C	0.079	F	0.54	16000	G
	To: ECL Galax															
221 58 Carrollton Pike	From: ECL Galax															
	Carroll County	2.05	15000	G	96%	0%	1%	1%	3%	0%	F	0.084	F	0.51	16000	G
	To: 17-887															
221 58 Carrollton Pike	From: 17-887															
	Carroll County	1.28	16000	G	96%	0%	1%	1%	3%	0%	F	0.082	F	0.524	18000	G
	To: 17-872															
221 58 Carrollton Pike	From: 17-872															
	Carroll County	3.69	14000	A	96%	0%	1%	1%	3%	0%	C	0.100	A	0.547	15000	A
	To: I-77															
221 58 Carrollton Pike	From: I-77															
	Carroll County	0.72	15000	G	97%	0%	1%	1%	0%	0%	F	0.084	F	0.559	16000	G
	To: CL Hillsville															
221 58 West Stuart Dr	From: CL Hillsville															
	Town of Hillsville (Maint: 17)	2.10	15000	N	97%	0%	1%	1%	0%	0%	N	0.084	F	0.559	16000	N
	To: US 58															
221 Floyd Pike	From: US 58															
	Town of Hillsville (Maint: 17)	1.42	6900	G	96%	1%	1%	1%	1%	0%	F	0.087	F	0.535	7300	G
	To: ECL Hillsville															
221 Floyd Pike	From: ECL Hillsville															
	Carroll County	0.02	6900	N	96%	1%	1%	1%	1%	0%	N	0.087	F	0.535	7300	N
	To: SR 100 East of Hillsville															
221 Floyd Pike	From: SR 100 East of Hillsville															
	Carroll County	6.77	2600	G	96%	1%	1%	1%	1%	0%	F	0.093	F	0.628	2700	G
	To: 17-638 Dugspur															

Virginia Department of Transportation
 Traffic Engineering Division
 2019
 Annual Average Daily Traffic Volume Estimates By Section of Route
 Carroll Maintenance Area

Route	Jurisdiction	Length	AADT	QA	4Tire	Bus	-----Truck-----				QC	K Factor	QK	Dir Factor	AAWDT	QW	
							2Axle	3+Axle	1Trail	2Trail							
221 Floyd Pike	From:	17-638 Dugspur															
	Carroll County	3.37	1900	G	96%	1%	1%	1%	1%	0%	F	0.087	F	0.608	2000	G	
	To:	Floyd County Line															

Virginia Department of Transportation
Traffic Engineering Division
2019
Annual Average Daily Traffic Volume Estimates By Section of Route
Carroll Maintenance Area

Route	Length	AADT	QA	4Tire	Bus	-----Truck-----				QC	K Factor	QK	Dir Factor	AAWDT	QW	Year
						2Axle	3+Axle	1Trail	2Trail							
Carroll County																
(600) Park View Dr	0.60	140	R								NA		NA			06/07/2016
(601) Rakestown Rd	0.90	220	R								NA		NA			03/24/2016
(602) Brush Creek Rd	2.21	160	G	94%	2%	2%	1%	0%	0%	C	0.137	F	0.609	170	G	2019
(602) Byllesby Rd	3.54	120	R								NA		NA			03/24/2016
(603) Woodfield Lane	0.15	70	R								NA		NA			11/05/2013
(603) Woodfield Lane	0.49	70	R								NA		NA			11/05/2013
(603) Woodfield Lane	0.10	70	R								NA		NA			11/05/2013
(604) Liberty Hill Rd	0.60	630	R								NA		NA			03/24/2016
(605) Eagle Bottom Rd	0.28	210	R								NA		NA			03/24/2016
(606) Fries Rd	0.93	2700	G	99%	0%	1%	0%	0%	0%	C	0.095	F	0.568	2800	G	2019
(606) Dixon Rd	0.25	120	R								NA		NA			10/01/2013
(606) Dixon Rd	0.75	80	R								NA		NA			10/01/2013
(607) Fries Rd	1.30	990	G	99%	0%	1%	0%	0%	0%	F	0.099	F	0.508	1000	G	2019
(607) Fries Rd	0.30	3100	G	99%	0%	1%	0%	0%	0%	C	0.090	F	0.632	3200	G	2019
(607) Iron Ridge Rd	4.47	150	R								NA		NA			10/01/2013
(607) Mallard Dr	0.50	80	R								NA		NA			10/01/2013
(608) Coal Creek Rd	1.90	160	G	97%	1%	1%	0%	1%	0%	C	0.126	F	0.565	170	G	2019
(608) Coal Creek Rd	1.20	220	R								NA		NA			03/22/2016
(608) Coal Creek Rd	2.68	360	R								NA		NA			03/22/2016
(608) Max Lane	0.50	80	R								NA		NA			10/16/2013
(608) Max Lane	0.30	80	R								NA		NA			10/16/2013

Virginia Department of Transportation
Traffic Engineering Division
2019
Annual Average Daily Traffic Volume Estimates By Section of Route
Carroll Maintenance Area

Route	Length	AADT	QA	4Tire	Bus	-----Truck-----				QC	K Factor	QK	Dir Factor	AAWDT	QW	Year
						2Axle	3+Axle	1Trail	2Trail							
Carroll County																
608 Max Lane	1.28	80	R			0.80 MS 17-715					NA			NA		10/16/2013
608 Max Lane	1.44	20	R			Blue Ridge Pkwy					NA			NA		10/16/2013
608 Misty Trail	0.28	250	R			Blue Ridge Pkwy					NA			NA		03/22/2016
608 Misty Trail	0.40	60	R			SR 97 Gap 17-700 Gap					NA			NA		10/16/2013
608 Misty Trail	2.40	50	R			17-893 Round Hill Rd					NA			NA		10/16/2013
608 Old Appalachian Trail	0.20	120	R			17-856 Stockner Cemetery					NA			NA		10/16/2013
608 Old Appalachian Trail	1.14	90	R			Blue Ridge Pkwy					NA			NA		10/16/2013
608 Old Appalachian Trail	0.51	90	R			1.14 ME of Pkwy					NA			NA		10/16/2013
608 Old Appalachian Trail	1.51	180	R			17-874 Cemetery Rd					NA			NA		03/31/2016
608 Ranger Rd	0.29	590	R			US 52 S, Fancy Gap Hwy US 52 N, Fancy Gap Hwy					NA			NA		03/31/2016
608 Lightning Ridge Rd	0.50	420	R			Blue Ridge Pkwy South Blue Ridge Pkwy North					NA			NA		03/31/2016
608 Lightning Ridge Rd	0.40	250	R			17-614 Elk Spur Rd					NA			NA		03/31/2016
608 Lightning Ridge Rd	1.90	250	R			17-685 Turkey Ridge Rd					NA			NA		03/31/2016
608 Lightning Ridge Rd	1.30	210	R			17-682 Winchester Dr					NA			NA		04/26/2016
608 Lightning Ridge Rd	0.19	160	R			17-679 S, Wards Gap Rd					NA			NA		04/26/2016
608 Lightning Ridge Rd	0.98	270	R			17-679 NORTH					NA			NA		04/26/2016
608 Dusty Ridge Rd	1.10	60	R			Blue Ridge Pkwy					NA			NA		10/25/2013
608 Dusty Ridge Rd	0.05	300	G	97%	1%	1%	0%	1%	0%	F	0.116	F	0.577	320	G	2019
608 Boundry Rd	0.45	60	R			17-691 S, Orchard Gap Rd					NA			NA		04/26/2016
608 Boundry Rd	1.20	50	R			17-670 Gap					NA			NA		10/25/2013
608 Groundhog Mountain Rd	2.06	70	R			17-648 Willis Gap Rd					NA			NA		12/03/2010
608 Pilot View Rd	1.00	80	R			17-641 Doe Run Rd					NA			NA		10/25/2013
608 Pilot View Rd	0.41	80	R			1.00 MS 17-641					NA			NA		10/25/2013
608 Pilot View Rd	0.85	80	R			17-633 Keno Rd					NA			NA		10/25/2013
						0.85 MS 17-633										

Virginia Department of Transportation
Traffic Engineering Division
2019
Annual Average Daily Traffic Volume Estimates By Section of Route
Carroll Maintenance Area

Route	Length	AADT	QA	4Tire	Bus	-----Truck-----				QC	K Factor	QK	Dir Factor	AAWDT	QW	Year
						2Axle	3+Axle	1Trail	2Trail							
Carroll County																
(608) Pilot View Rd	0.08	80	R			0.85 MS 17-633					NA			NA		10/25/2013
(608) Pilot View Rd	0.11	80	R			0.93 MS 17-633					NA			NA		10/25/2013
(608) Pilot View Rd	1.00	200	R			17-639 Spencers Mill Rd					NA			NA		10/25/2013
						17-631; 70-608										
(609) Peaks Mountain Rd	0.60	280	R			Grayson County Line					NA			NA		03/22/2016
						17-608 Coal Creek Rd										
(610) Terrys Mill Rd	2.36	120	G	90%	1%	3%	2%	4%	0%	F	0.165	F	0.6	130	G	2019
(610) Terrys Mill Rd	0.66	240	G	90%	1%	3%	2%	4%	0%	F	0.141	F	0.611	250	G	2019
(610) Terrys Mill Rd	0.50	290	G	90%	1%	3%	2%	4%	0%	C	0.117	F	0.632	310	G	2019
						US 58 Danville Pike										
(611) Sunnyvale Rd	1.60	150	R			17-753 Double Cabin Rd					NA			NA		03/10/2016
(611) Deepwater Rd	1.20	70	R			17-764 Panther Creek Rd					NA			NA		03/10/2016
(611) Deepwater Rd	4.90	46	R			0.20 MN 17-755					NA			NA		03/10/2016
						Floyd County Line										
(612) Foothills Rd	1.56	50	R			Grayson County Line					NA			NA		10/14/2013
(612) Coleman Ridge Rd	1.34	180	R			Blue Ridge Pkwy					NA			NA		03/22/2016
						17-608 Coal Creek Rd										
(613) Greasy Creek Rd	1.00	30	R			17-619 Phillips Rd; Greasy Creek Rd					NA			NA		09/25/2013
(613) Greasy Creek Rd	1.00	20	R			1.00 MN 17-619					NA			NA		09/25/2013
						Floyd County Line										
(614) Elk Spur Rd	0.89	190	R			Dead End					NA			NA		10/25/2013
(614) Elk Spur Rd	1.81	180	R			0.89 MW Dead End					NA			NA		10/25/2013
						17-608 Lightning Ridge Rd										
(615) Little Valley Rd	1.30	20	R			17-610; 17-645					NA			NA		10/25/2013
						17-616 Sunflower Rd										
(616) Sunflower Rd	1.40	90	R			17-645 Woodstock Rd					NA			NA		10/25/2013
(616) Sunflower Rd	1.38	60	R			17-615 Little Valley Rd					NA			NA		10/25/2013
						17-610 Terrys Mill Rd										
(617) Fireside Dr	1.10	130	R			17-814 Fireside Dr; Trillium Rd					NA			NA		11/19/2013
						17-632 Maple Shade Rd										
(618) Worrell Memorial	0.60	210	R			17-643 Oakwood Rd					NA			NA		10/25/2013
						17-645 S, Stone Mountain Rd										

Virginia Department of Transportation
Traffic Engineering Division
2019
Annual Average Daily Traffic Volume Estimates By Section of Route
Carroll Maintenance Area

Route	Length	AADT	QA	4Tire	Bus	-----Truck-----				QC	K Factor	QK	Dir Factor	AAWDT	QW	Year
						2Axle	3+Axle	1Trail	2Trail							
Carroll County																
(618) Manor House Dr	1.34	60	R								NA			NA		06/07/2016
			From: 17-645 N, Stone Mountain Rd													
			To: 1.34 ME 17-645													
(618) Manor House Dr	0.30	70	R								NA			NA		06/07/2016
			From: 17-638 S, Bells spur Rd													
			To: 17-638 N, Bells spur Rd													
(618) Pine Branch Rd	1.30	50	R								NA			NA		11/19/2013
			From: 17-634 Germantown Rd													
(618) Pine Branch Rd	0.30	110	R								NA			NA		06/07/2016
			From: US 58 Danville Pike													
			To: 17-634 Germantown Rd													
(619) Greasy Creek Rd	1.40	40	R								NA			NA		09/25/2013
			From: Floyd County Line													
			To: 17-613 Phillips Rd													
(619) Phillips Rd	0.30	60	R								NA			NA		09/25/2013
			From: 17-613 Greasy Creek Rd													
			To: Floyd County Line 31-619													
(620) Old Pipers Gap Rd	0.33	910	G	96%	0%	1%	1%	2%	0%	F	0.09	F	0.505	960	G	2019
			From: North Carolina State Line													
			To: 17-690 Brushy Fork Rd													
(620) Old Pipers Gap Rd	2.55	1200	G	96%	0%	1%	1%	2%	0%	C	0.093	F	0.510	1300	G	2019
			From: I-77													
			To: 17-944 Bobbitt Hollow Rd													
(620) Lambsburg Rd	1.67	1200	G	99%	1%	0%	0%	0%	0%	C	0.094	F	0.601	1300	G	2019
			From: 17-944 Bobbitt Hollow Rd													
			To: Blue Ridge Pkwy													
(620) Crooked Creek Rd	2.75	190	R								NA			NA		06/23/2016
			From: SR 97 Gap													
			To: 17-683 Milestone Rd													
(620) Harrison Ridge Rd	1.89	90	R								NA			NA		11/06/2013
			From: 17-712 Forest Oak Rd													
(620) Forest Oak Rd	1.15	50	R								NA			NA		11/06/2013
			From: 17-711 Apache Rd													
(620) Forest Oak Rd	0.20	70	R								NA			NA		11/06/2013
			From: 0.20 MN 17-711 Apache Rd													
(620) Forest Oak Rd	0.79	120	R								NA			NA		11/06/2013
			From: 17-710 Daisy Rd													
(620) Forest Oak Rd	1.08	290	R								NA			NA		11/06/2013
			From: 17-802 N, Waterberry Rd													
(620) Forest Oak Rd	0.65	690	R								NA			NA		06/23/2016
			From: US 58 Carrollton Pike													
(620) Coulson Church Rd	0.47	2500	G	98%	0%	1%	1%	0%	0%	F	0.085	F	0.51	2600	G	2019
			From: 17-948 Honeycutt Dam Rd													
(620) Coulson Church Rd	4.40	2100	G	98%	0%	1%	1%	0%	0%	C	0.083	F	0.538	2200	G	2019
			From: 17-743 W, Oak Grove Rd													
(620) Coulson Church Rd	0.75	2500	G	98%	0%	1%	1%	0%	0%	F	0.082	F	0.581	2600	G	2019
			From: I-77													
(620) Coulson Church Rd	0.76	790	G	96%	1%	2%	1%	1%	0%	F	0.085	F	0.531	830	G	2019
			From: 17-932 Kaywood Dr													
(620) Coulson Church Rd	0.46	760	G	96%	1%	2%	1%	1%	0%	F	0.088	F	0.547	800	G	2019
			From: 17-740 Rescue Rd													
(620) Coulson Church Rd	1.50	1000	G	96%	1%	2%	1%	1%	0%	C	0.096	F	0.533	1100	G	2019
			From: US 52 Poplar Camp Rd													

Virginia Department of Transportation
Traffic Engineering Division
2019
Annual Average Daily Traffic Volume Estimates By Section of Route
Carroll Maintenance Area

Route	Length	AADT	QA	4Tire	Bus	-----Truck-----				QC	K Factor	QK	Dir Factor	AAWDT	QW	Year
						2Axle	3+Axle	1Trail	2Trail							
Carroll County																
(620) Ramp	0.21	2800	G								0.091	F		2800	G	2019
(620) Ramp	0.27	1800	G								0.071	F		1800	G	2019
(620) Ramp	0.24	540	G								0.112	F		540	G	2019
(620) Ramp	0.18	840	G								0.115	F		840	G	2019
(621) Farmers Circle	0.25	10	R								NA			NA		11/06/2013
(622) Indian Valley Rd	2.10	400	G	97%	0%	2%	0%	0%	0%	C	0.11	F	0.546	430	G	2019
(623) Borderline Rd	0.30	30	R								NA			NA		09/25/2013
(623) Borderline Rd	0.10	70	R								NA			NA		09/25/2013
(624) Soap Ridge Rd	0.90	50	R								NA			NA		09/25/2013
(624) Nester School Rd	2.60	50	R								NA			NA		09/25/2013
(625) Brannon Rd	0.80	40	R								NA			NA		09/25/2013
(625) Brannon Rd	1.60	30	R								NA			NA		09/25/2013
(626) Childress Rd	2.20	40	R								NA			NA		09/25/2013
(626) Adams Branch Rd	0.70	46	R								NA			NA		09/25/2013
(627) Adams Branch Rd	1.40	30	R								NA			NA		09/25/2013
(627) Caroline Rd	0.50	30	R								NA			NA		09/25/2013
(628) Burkes Fork Rd	3.50	60	R								NA			NA		09/25/2013
(628) Burkes Fork Rd	1.50	40	R								NA			NA		11/05/2013
(628) Burkes Fork Rd	0.90	70	R								NA			NA		11/05/2013
(629) Long Mountain Rd	0.40	40	R								NA			NA		11/05/2013

Virginia Department of Transportation
Traffic Engineering Division
2019
Annual Average Daily Traffic Volume Estimates By Section of Route
Carroll Maintenance Area

Route	Length	AADT	QA	4Tire	Bus	-----Truck-----				QC	K Factor	QK	Dir Factor	AAWDT	QW	Year
						2Axle	3+Axle	1Trail	2Trail							
Carroll County																
(630) Fishermans Lane	0.28	10	R													11/05/2013
(630) Butterfly Rd	0.55	30	R													11/05/2013
(630) Hylton Rd	2.00	20	R													11/05/2013
(631) Old Mill Rd	1.50	280	R													06/07/2016
(632) Maple Shade Rd	1.28	380	R													11/19/2013
(633) Keno Rd	0.80	90	R													10/25/2013
(633) Keno Rd	1.60	90	R													10/25/2013
(634) Germantown Rd	1.10	30	R													11/19/2013
(634) Germantown Rd	0.59	270	G	88%	2%	5%	1%	5%	0%	C	0.098	F	0.6	280	G	2019
(634) Hurricane Ridge Rd	0.10	130	R													06/11/2016
(635) Hebron Rd	0.40	2100	G	99%	0%	0%	0%	0%	0%	F	0.096	F	0.608	2200	G	2019
(635) Hebron Rd	3.40	1700	G	99%	0%	0%	0%	0%	0%	C	0.096	F	0.591	1700	G	2019
(635) Hebron Rd	1.00	830	G	99%	0%	0%	0%	0%	0%	F	0.107	F	0.582	870	G	2019
(635) Pot Rock Rd	2.09	230	G	99%	0%	0%	0%	0%	0%	F	0.096	F	0.633	240	G	2019
(635) Pot Rock Rd	1.25	170	G	99%	0%	0%	0%	0%	0%	F	0.116	F	0.674	180	G	2019
(635) Fowlers Ferry Rd	2.90	70	R													09/20/2013
(635) Stoots Mountain Rd	3.40	20	R													09/20/2013
(635) Van Lue Rd	0.55	60	R													09/20/2013
(636) Loafers Rest	0.70	40	R													09/20/2013
(636) Loafers Rest	0.90	170	R													09/20/2013
(636) Loafers Rest	0.40	380	R													09/20/2013
(637) High Ridge Rd	0.33	30	R													09/17/2013

Virginia Department of Transportation
Traffic Engineering Division
2019
Annual Average Daily Traffic Volume Estimates By Section of Route
Carroll Maintenance Area

Route	Length	AADT	QA	4Tire	Bus	-----Truck-----				QC	K Factor	QK	Dir Factor	AAWDT	QW	Year	
						2Axle	3+Axle	1Trail	2Trail								
Carroll County																	
637	Greenbriar Rd	0.30	80	R		17-750 Quick Rd					NA			NA		09/17/2013	
637	Greenbriar Rd	0.45	60	R		0.30 MN 17-750					NA			NA		03/10/2016	
Wythe County Line																	
638	Huff Hill Rd	1.40	20	R		17-672 Huff Hill Rd					NA			NA		09/25/2013	
638	Hunters Ridge Rd	2.32	190	R		17-763 Hunters Ridge Rd					NA			NA		03/10/2016	
638	Dugspur Rd	2.40	290	G	94%	0%	1%	1%	3%	0%	F	0.107	F	0.73	300	G	2019
638	Dugspur Rd	3.30	220	G	94%	0%	1%	1%	3%	0%	F	0.108	F	0.548	230	G	2019
638	Dugspur Rd	3.92	190	G	94%	0%	1%	1%	3%	0%	F	0.110	F	0.741	200	G	2019
638	Dugspur Rd	1.70	240	G	94%	0%	1%	1%	3%	0%	F	0.12	F	0.65	250	G	2019
638	Bellspur Rd	3.90	210	G	94%	0%	1%	1%	3%	0%	C	0.121	F	0.586	220	G	2019
638	Bellspur Rd	0.80	200	G	94%	0%	1%	1%	3%	0%	F	0.128	F	0.578	210	G	2019
17-600; 70-638																	
639	Ben Ridge Rd	1.30	10	R		17-647 Canas Circle					NA			NA		10/25/2013	
17-640 Keno Rd; 17-643 Rome Dr																	
639	Little Bit Rd	1.60	60	R		17-643 S, Rome Dr					NA			NA		10/25/2013	
17-633 S, Keno Rd																	
639	Spencers Mill Rd	0.45	100	R		17-633 N, Keno Rd					NA			NA		06/07/2016	
Blue Ridge Pkwy																	
639	Spencers Mill Rd	0.25	140	R		17-608 Pilot View Rd					NA			NA		06/07/2016	
17-608; 17-677																	
640	Parkside Dr	0.80	140	R		17-691 Orchard Gap Rd					NA			NA		04/26/2016	
640	Keno Rd	0.28	260	G	95%	2%	2%	0%	1%	0%	C	0.117	F	0.556	270	G	2019
640	Keno Rd	1.92	260	G	95%	2%	2%	0%	1%	0%	F	0.097	F	0.544	280	G	2019
640	Keno Rd	0.80	280	G	95%	2%	2%	0%	1%	0%	F	0.097	F	0.509	300	G	2019
640	Keno Rd	1.10	190	R		17-647 E, Worrell Memorial Rd					NA			NA		06/07/2016	
640	Keno Rd	0.40	120	R		17-639; 17-643 W					NA			NA		10/25/2013	
640	Keno Rd	1.80	60	R		17-643 E, Oakwood Rd					NA			NA		10/25/2013	
640	Keno Rd	0.70	70	R		17-633 Keno Rd					NA			NA		10/25/2013	
17-631 Old Mill Rd																	
641	Doe Run Rd	0.70	90	R		17-608 Pilot View Rd					NA			NA		10/25/2013	
17-643 Rome Dr																	

Virginia Department of Transportation
Traffic Engineering Division
2019
Annual Average Daily Traffic Volume Estimates By Section of Route
Carroll Maintenance Area

Route	Length	AADT	QA	4Tire	Bus	-----Truck----- 2Axle 3+Axle 1Trail 2Trail	QC	K Factor	QK	Dir Factor	AAWDT	QW	Year
Carroll County													
(641) Doe Run Rd	1.44	140	R			17-643 Rome Dr		NA			NA		10/25/2013
						17-648 Willis Gap Rd							
(642) Brady Pike	1.10	70	R			17-648 Willis Gap Rd		NA			NA		10/25/2013
						17-641 Doe Run Rd							
(643) Rome Dr	1.05	120	R			17-641 Doe Run Rd		NA			NA		06/07/2016
						17-639 N, Ben Ridge Rd; 17-640 W, Parkside Dr							
(643) Oakwood Rd	2.90	160	R			17-640 E, Parkside Dr		NA			NA		10/25/2013
						17-647 Worrell Mem Rd							
(643) Excelsior School Rd	0.40	160	R			17-647 Worrell Mem Rd		NA			NA		06/07/2016
						17-648 Excelsior School Rd; Windover Rd							
(644) Hollow Tree Rd	0.70	70	R			17-640 Keno Rd		NA			NA		10/25/2013
						17-645 Stone Mountain Rd							
(645) Stone Mountain Rd	3.88	410	R			US 58 Danville Pike		NA			NA		06/07/2016
						17-638 Bellspur Rd							
(645) Woodstock Rd	0.20	170	R			17-638 Bellspur Rd		NA			NA		06/07/2016
						17-616 Sunflower Rd							
(645) Woodstock Rd	0.20	110	R			17-616 Sunflower Rd		NA			NA		10/25/2013
						0.20 MS 17-616							
(645) Woodstock Rd	1.40	90	R			17-610; 17-615		NA			NA		10/25/2013
						US 58 W, Danville Pike							
(646) Cardinal Circle	0.60	20	R			US 58 W, Danville Pike		NA			NA		10/25/2013
						US 58 E, Danville Pike							
(647) Canas Circle	0.60	30	R			17-641 Doe Run Rd		NA			NA		10/25/2013
						17-640 W, Parkside Dr							
(647) Worrell Memorial Rd	0.60	200	R			17-640 E, Parkside Dr		NA			NA		06/07/2016
						17-643 W, Excelsior School Rd; Oakwood Rd							
(647) Pipestream Rd	0.80	40	R			17-643 E, Oakwood Rd		NA			NA		10/25/2013
						Dead End							
(648) Willis Gap Rd	1.30	210	R			17-608 Boundry Rd		NA			NA		10/25/2013
						17-640 Keno Rd							
(648) Windover Rd	0.50	70	R			17-640 Keno Rd		NA			NA		10/25/2013
						17-818 Big Reed Dr							
(648) Windover Rd	0.80	46	R			17-818 Big Reed Dr		NA			NA		10/25/2013
						17-643 Excelsior School Rd							
(648) Excelsior School Rd	2.33	160	R			17-643 Excelsior School Rd		NA			NA		06/07/2016
						17-643 Windover Rd							
						US 58 Danville Pike							
(649) Vass Mill Rd	0.40	30	R			17-654 Laurel Fork Rd		NA			NA		11/05/2013
						0.40 ME 17-654							
(649) Vass Mill Rd	1.00	30	R			0.40 ME 17-654		NA			NA		11/05/2013
						17-648 Excelsior School Rd							
(650) Kinzer Rd	1.80	80	R			17-648 Windover Rd		NA			NA		11/14/2013
						17-654 Laurel Fork Rd							

Virginia Department of Transportation
Traffic Engineering Division
2019
Annual Average Daily Traffic Volume Estimates By Section of Route
Carroll Maintenance Area

Route	Length	AADT	QA	4Tire	Bus	-----Truck-----				QC	K Factor	QK	Dir Factor	AAWDT	QW	Year
						2Axle	3+Axle	1Trail	2Trail							
Carroll County																
(651) Gibson Knob Rd	1.20	70	R			US 58 Danville Pike					NA			NA		11/05/2013
(651) Gibson Knob Rd	0.30	60	R			1.20 MN US 58					NA			NA		06/07/2016
(652) Hereford Rd	0.50	48	R			17-652 Hereford Rd					NA			NA		11/05/2013
(652) Hereford Rd	0.80	40	R			17-654 Laurel Fork Rd					NA			NA		11/05/2013
(652) Hereford Rd	0.80	40	R			17-651 Gibson Knob Rd					NA			NA		11/05/2013
(652) Hereford Rd	0.80	40	R			17-638 Dugspur Rd					NA			NA		11/05/2013
(653) Dust Trail Rd	1.51	47	R			US 58 Danville Pike					NA			NA		11/05/2013
(653) Dust Trail Rd	1.51	47	R			17-654 Laurel Fork Rd					NA			NA		11/05/2013
(654) Laurel Fork Rd	4.41	390	R			17-677 Crooked Oak Rd					NA			NA		06/07/2016
(654) Laurel Fork Rd	0.56	130	R			17-813 Nursery Rd; Calvary Way					NA			NA		11/05/2013
(654) Laurel Fork Rd	0.10	30	R			17-659 Bear Creek Rd					NA			NA		11/05/2013
(654) Laurel Fork Rd	0.10	30	R			0.10 MN 17-659					NA			NA		11/05/2013
(654) Laurel Fork Rd	1.10	48	R			17-653 Dust Trail Rd					NA			NA		06/07/2016
(654) Laurel Fork Rd	0.10	40	R			17-652 Hereford Rd					NA			NA		11/05/2013
(654) Laurel Fork Rd	2.50	40	R			17-664 Silverleaf Rd					NA			NA		11/05/2013
(655) Chisholm Creek Rd	0.75	60	R			Dead End					NA			NA		11/05/2013
(655) Chisholm Creek Rd	0.75	60	R			17-656 Pineview Rd					NA			NA		11/05/2013
(656) Pineview Rd	1.00	90	R			17-638 Dugspur Rd					NA			NA		11/05/2013
(656) Pineview Rd	1.00	90	R			1.00 MS 17-638					NA			NA		11/05/2013
(656) Pineview Rd	0.90	50	R			17-628 Burkes Fork Rd					NA			NA		11/05/2013
(657) Link Rd	0.03	30	R			US 58 Danville Pike					NA			NA		11/05/2013
(657) Link Rd	0.03	30	R			0.03 MS US 58					NA			NA		11/05/2013
(657) Link Dr	0.40	46	R			17-779 Rollingwood Lane					NA			NA		11/05/2013
(657) Rollingwood Dr	0.30	30	R			Dead End					NA			NA		11/05/2013
(658) Trestle Rd	0.27	40	R			Dead End					NA			NA		10/01/2013
(658) Trestle Rd	0.27	40	R			0.27 MN Dead End					NA			NA		10/01/2013
(658) Trestle Rd	0.48	110	R			SR 94 Ivanhoe Rd					NA			NA		10/01/2013
(659) Bear Creek Rd	1.20	60	R			17-654 Laurel Fork Rd					NA			NA		11/05/2013
(659) Bear Creek Rd	1.20	60	R			Dead End					NA			NA		11/05/2013
(660) Fairhaven Rd	0.50	20	R			Dead End					NA			NA		11/05/2013
(660) Fairhaven Rd	0.50	20	R			17-664 Silverleaf Rd					NA			NA		11/05/2013
(660) Fairhaven Rd	1.20	40	R			17-628 Burkes Fork Rd					NA			NA		11/05/2013

Virginia Department of Transportation
Traffic Engineering Division
2019
Annual Average Daily Traffic Volume Estimates By Section of Route
Carroll Maintenance Area

Route	Length	AADT	QA	4Tire	Bus	-----Truck-----				QC	K Factor	QK	Dir Factor	AAWDT	QW	Year
						2Axle	3+Axle	1Trail	2Trail							
Carroll County																
(661) Marian Rd	2.90	10	R											NA	NA	11/05/2013
(662) Poplar Hill Dr	1.99	50	R											NA	NA	09/25/2013
(662) Poplar Hill Dr	2.68	120	R											NA	NA	09/25/2013
(663) River Rd	4.00	50	R											NA	NA	11/05/2013
(664) Silverleaf Rd	1.80	230	G	99%	0%	1%	0%	0%	0%	C	0.12	F	0.556	240	G	2019
(664) Silverleaf Rd	3.78	190	R											NA	NA	06/07/2016
(664) Silverleaf Rd	1.00	70	R											NA	NA	11/05/2013
(664) Silverleaf Rd	0.60	90	R											NA	NA	11/05/2013
(665) Walkers Knob Rd	0.40	50	R											NA	NA	10/03/2013
(665) Walkers Knob Rd	1.00	120	R											NA	NA	10/03/2013
(666) Bent Nail Rd	0.80	60	R											NA	NA	10/31/2013
(666) Bent Nail Rd	1.40	120	R											NA	NA	10/31/2013
(666) Bent Nail Rd	1.54	30	R											NA	NA	10/31/2013
(666) Collier School Rd	0.96	100	R											NA	NA	10/31/2013
(667) Spurlin Ranch Rd	0.17	10	R											NA	NA	10/22/2013
Town of Hillsville																
(668) Virginia St	0.83	920	R											NA	NA	10/11/2013
(668) Cavalier Dr	0.35	580	R											NA	NA	10/11/2013
(668) Cavalier Dr	0.06	360	R											NA	NA	10/11/2013
Carroll County																
(668) Cavalier Dr	3.09	190	R											NA	NA	10/11/2013
(668) Hayfield Rd	0.49	280	R											NA	NA	09/17/2013
(668) Hayfield Rd	0.07	120	R											NA	NA	09/17/2013

Virginia Department of Transportation
Traffic Engineering Division
2019
Annual Average Daily Traffic Volume Estimates By Section of Route
Carroll Maintenance Area

Route	Length	AADT	QA	4Tire	Bus	-----Truck-----				QC	K Factor	QK	Dir Factor	AAWDT	QW	Year
						2Axle	3+Axle	1Trail	2Trail							
Carroll County																
(668) Hayfield Rd	0.73	80	R													03/10/2016
(669) Camelot Lane	0.25	10	R													12/03/2013
(669) Spring Willow Dr	1.20	420	R													07/18/2016
(669) Hard Scuffle Rd	0.60	690	R													07/18/2016
(670) Willow Hill Rd	0.73	70	R													04/26/2016
(670) Volunteer Rd	0.10	40	R													11/14/2013
(670) Willow Hill Rd	0.65	80	R													11/14/2013
(670) Snake Creek Rd	4.57	680	G	95%	2%	3%	1%	0%	0%	C	0.089	F	0.531	720	G	2019
(670) Snake Creek Rd	4.68	890	G	96%	1%	2%	1%	0%	0%	C	0.082	F	0.508	940	G	2019
Town of Hillsville																
(670) Snake Creek Rd	0.11	890	N	96%	1%	2%	1%	0%	0%	N	0.082	F	0.508	940	N	2019
Carroll County																
(671) Newmantown Rd	3.10	50	R													09/25/2013
(672) New Hope Rd	0.30	30	R													09/25/2013
(672) New Hope Rd	0.20	40	R													09/25/2013
(672) Huff Hill Rd	1.60	70	R													09/25/2013
(673) Pilgrims Trail	1.40	110	R													06/07/2016
(673) Pilgrims Trail	0.10	30	R													11/19/2013
(673) Pilgrims Trail	1.80	30	R													06/07/2016
(674) Red Hill Rd	2.80	140	R													10/22/2013
(674) Red Hill Rd	2.70	180	R													10/22/2013
(675) Sunnyside Rd	1.60	120	R													06/28/2016
(675) Westover Rd	1.10	320	R													06/28/2016

Virginia Department of Transportation
Traffic Engineering Division
2019
Annual Average Daily Traffic Volume Estimates By Section of Route
Carroll Maintenance Area

Route	Length	AADT	QA	4Tire	Bus	-----Truck-----				QC	K Factor	QK	Dir Factor	AAWDT	QW	Year
						2Axle	3+Axle	1Trail	2Trail							
Carroll County																
(675) Chaparal Rd	1.20	80	R								NA			NA		10/31/2013
(676) Bluestone Rd	0.73	120	R								NA			NA		10/31/2013
(677) Thunder Ridge Rd	1.00	250	R								NA			NA		04/26/2016
(677) Crooked Oak Rd	1.65	230	G	95%	1%	2%	2%	0%	0%	C	0.134	F	0.524	240	G	2019
(677) White Stone Rd	0.80	100	R								NA			NA		10/22/2013
(678) Old Dominion Rd	0.60	130	R								NA			NA		04/26/2016
(679) Wards Gap Rd	2.86	550	G	98%	1%	1%	0%	0%	0%	F	0.099	F	0.55	580	G	2019
(679) Wards Gap Rd	0.68	1100	G	98%	1%	1%	0%	0%	0%	C	0.093	F	0.516	1200	G	2019
(679) Wards Gap Rd	1.29	890	G	98%	1%	1%	0%	0%	0%	F	0.098	F	0.562	940	G	2019
(679) Wards Gap Rd	1.55	560	G	98%	1%	1%	0%	0%	0%	F	0.113	F	0.54	580	G	2019
(679) Wards Gap Rd	0.70	180	R								NA			NA		04/26/2016
(679) Wards Gap Rd	0.69	160	R								NA			NA		10/25/2013
(679) Wards Gap Rd	1.65	30	R								NA			NA		10/25/2013
(679) Horton Rd	0.38	180	R								NA			NA		04/26/2016
(679) Horton Rd	0.24	90	R								NA			NA		04/26/2016
(679) Windgate Dr	1.32	120	R								NA			NA		04/26/2016
(680) Buffalo View Rd	1.38	180	G	97%	1%	1%	1%	0%	0%	F	0.125	F	0.66	190	G	2019
(680) Crooked Oak Rd	0.96	400	G	97%	1%	1%	1%	0%	0%	C	0.106	F	0.615	420	G	2019
(681) Quarry Rd	0.70	230	R								NA			NA		10/22/2013
(681) Quarry Rd	1.10	40	R								NA			NA		10/22/2013
(682) Winchester Dr	3.46	510	R								NA			NA		03/18/2016
(682) Winchester Dr	1.11	80	R								NA			NA		10/22/2013

Virginia Department of Transportation
Traffic Engineering Division
2019
Annual Average Daily Traffic Volume Estimates By Section of Route
Carroll Maintenance Area

Route	Length	AADT	QA	4Tire	Bus	-----Truck-----				QC	K Factor	QK	Dir Factor	AAWDT	QW	Year
						2Axle	3+Axle	1Trail	2Trail							
Carroll County																
(683) Poplar Knob Rd	0.93	760	G	99%	0%	ECL Galax				C	0.102	F	0.605	800	G	2019
(683) Poplar Knob Rd	2.10	360	G	99%	0%	17-904 Boxwood Lane				F	0.097	F	0.564	380	G	2019
(683) Sleepy Hollow Rd	0.50	170	R			17-724 Mallory Rd				NA			NA		10/14/2013	
(683) Sleepy Hollow Rd	1.11	170	R			0.50 ME 17-724				NA			NA		10/14/2013	
(683) Sleepy Hollow Rd	0.80	170	R			1.61 ME 17-724				NA			NA		10/14/2013	
(683) Milestone Rd	1.60	480	R			17-713 Elkhorn Rd				NA			NA		10/14/2013	
(683) Milford Rd	1.00	20	R			17-939 Bowie Rd				NA			NA		10/14/2013	
(683) Beamers Knob Rd	1.90	70	R			17-700 Heritage Rd				NA			NA		10/14/2013	
(683) Beamers Knob Rd	0.69	30	R			17-701 S, Joy Ranch Rd 17-701 N, Joy Ranch Rd				NA			NA		10/22/2013	
(683) Beamers Knob Rd	2.33	30	R			0.69 ME 17-701				NA			NA		10/22/2013	
(683) Beamers Knob Rd	0.15	40	R			17-698; 17-775 W 17-775 E, Chances Creek Rd				NA			NA		10/22/2013	
(683)	1.20	40	R			0.15 ME 17-775 EAST 0.15 MS 17-775 EAST				NA			NA		03/31/2016	
(683)	0.28	220	R			17-778 W, Pottery Dr				NA			NA		03/31/2016	
(683)	0.11	160	R			17-778 E, Autumnview Rd				NA			NA		03/31/2016	
(683)	0.84	160	R			0.11 ME 17-778				NA			NA		03/31/2016	
(683)	1.27	310	R			US 52 S, Fancy Gap Hwy US 52 N, Fancy Gap Hwy				NA			NA		03/31/2016	
(683) Turners Spur Rd	2.82	100	R			17-685 S, Skyview Dr				NA			NA		10/22/2013	
(683) Greenbury Rd	1.35	210	R			17-682 W, Winchester Dr 17-682 E, Winchester Dr				NA			NA		10/22/2013	
(684) Dixie Trail	0.40	50	R			17-670 Snake Creek Rd				NA			NA		10/22/2013	
(684) Dixie Trail	1.10	30	R			17-683 Turners Spur Rd				NA			NA		10/22/2013	
(685) Turkey Ridge Rd	0.15	150	R			17-879 Turner School Rd				NA			NA		10/22/2013	
(685) Skyview Dr	0.15	110	R			17-674 Red Hill Rd				NA			NA		10/22/2013	
(685) Skyview Dr	1.10	160	R			17-608 Lightning Ridge Rd				NA			NA		03/31/2016	
(685) Skyview Dr	1.10	160	R			Blue Ridge Pkwy				NA			NA		03/31/2016	
(685) Skyview Dr	1.10	160	R			17-683				NA			NA		03/31/2016	
(685) Skyview Dr	1.10	160	R			17-683 Turners Spur Rd				NA			NA		03/31/2016	
(685) Skyview Dr	1.10	160	R			17-674 Red Hill Rd				NA			NA		03/31/2016	

Virginia Department of Transportation
Traffic Engineering Division
2019
Annual Average Daily Traffic Volume Estimates By Section of Route
Carroll Maintenance Area

Route	Length	AADT	QA	4Tire	Bus	-----Truck-----				QC	K Factor	QK	Dir Factor	AAWDT	QW	Year
						2Axle	3+Axle	1Trail	2Trail							
Carroll County																
(685) Skyview Dr	0.80	330	R									NA		NA		03/31/2016
(685) Winding Ridge Rd	0.40	650	R									NA		NA		03/31/2016
(685) Winding Ridge Rd	1.09	40	R									NA		NA		10/31/2013
(685) Winding Ridge Rd	0.29	40	R									NA		NA		10/31/2013
(685) Winding Ridge Rd	0.61	40	R									NA		NA		10/31/2013
(685) Baltimore Rd	1.70	50	R									NA		NA		10/31/2013
(685) Baltimore Rd	1.03	60	R									NA		NA		10/31/2013
(686) Epworth Rd	0.60	2200	G	98%	0%	1%	1%	1%	0%	C	0.094	F	0.632	2300	G	2019
(686) Epworth Rd	1.52	1600	G	98%	0%	1%	1%	1%	0%	F	0.101	F	0.681	1700	G	2019
(686) Epworth Rd	0.71	1400	G	98%	0%	1%	1%	1%	0%	F	0.107	F	0.664	1500	G	2019
(687) Fish Lake Rd	2.06	610	R									NA		NA		04/26/2016
(688) Firehouse Rd	0.64	300	R									NA		NA		04/26/2016
(688) Meadow Brook Rd	0.05	330	R									NA		NA		10/29/2013
(688) Meadow Brook Rd	0.06	330	R									NA		NA		10/29/2013
(688) Meadow Brook Rd	2.41	230	R									NA		NA		04/26/2016
(688) Meadow Brook Rd	0.30	250	R									NA		NA		04/26/2016
(688) Meadow Brook Rd	0.98	260	R									NA		NA		04/26/2016
(688) Little Bear Trail	1.30	180	R									NA		NA		03/16/2016
(688) Wisler Rd	1.13	20	R									NA		NA		10/16/2013
(688) Firehouse Rd	0.85	510	R									NA		NA		03/16/2016
(689) Ballpark Dr	0.38	210	R									NA		NA		03/24/2016
(690) Brushy Fork Rd	3.20	760	G	93%	0%	2%	2%	3%	0%	C	0.092	F	0.622	800	G	2019

Virginia Department of Transportation
Traffic Engineering Division
2019
Annual Average Daily Traffic Volume Estimates By Section of Route
Carroll Maintenance Area

Route	Length	AADT	QA	4Tire	Bus	-----Truck-----				QC	K Factor	QK	Dir Factor	AAWDT	QW	Year
						2Axle	3+Axle	1Trail	2Trail							
Carroll County																
(691) Flower Gap Rd	2.24	600	G	99%	0%	0%	0%	0%	0%	F	0.094	F	0.518	630	G	2019
(691) Flower Gap Rd	0.60	450	G	99%	0%	0%	0%	0%	0%	F	0.110	F	0.569	470	G	2019
(691) Flower Gap Rd	0.43	810	G	99%	0%	0%	0%	0%	0%	F	0.102	F	0.549	860	G	2019
(691) Flower Gap Rd	0.81	1300	G	99%	0%	0%	0%	0%	0%	C	0.101	F	0.512	1400	G	2019
(691) Bear Trail	6.26	610	R									NA		NA		04/26/2016
(691) Orchard Gap Rd	0.55	500	R									NA		NA		04/26/2016
(691) Orchard Gap Rd	3.00	270	G	99%	0%	1%	0%	0%	0%	C	0.114	F	0.686	280	G	2019
(691) Keno Rd	0.40	190	G	99%	0%	1%	0%	0%	0%	F	0.126	F	0.509	190	G	2019
(692) Sandy Ridge Rd	4.81	520	R									NA		NA		03/16/2016
(692) Apple Ridge Rd	1.10	230	R									NA		NA		03/16/2016
(692) Apple Ridge Rd	0.44	80	R									NA		NA		10/29/2013
(692) Apple Ridge Rd	1.06	70	R									NA		NA		03/16/2016
(693) Sylvatus Smith Rd	3.20	280	R									NA		NA		09/17/2013
(694) Old Wildcat Trail	0.70	10	R									NA		NA		09/25/2013
(695) Chestnut Grove Rd	0.60	400	R									NA		NA		03/16/2016
(695) Chestnut Grove Rd	0.40	350	R									NA		NA		03/16/2016
(696) Holly Grove Rd	1.30	370	R									NA		NA		11/06/2013
(696) Holly Grove Rd	1.65	610	R									NA		NA		03/16/2016
(697) Reedside Dr	0.60	170	R									NA		NA		03/31/2016
(697) Reedside Dr	1.00	80	R									NA		NA		03/31/2016
(697) Reedside Dr	0.75	150	R									NA		NA		03/31/2016
(698) Good Hope Rd	0.20	40	R									NA		NA		11/06/2013

Virginia Department of Transportation
Traffic Engineering Division
2019
Annual Average Daily Traffic Volume Estimates By Section of Route
Carroll Maintenance Area

Route	Length	AADT	QA	4Tire	Bus	-----Truck-----				QC	K Factor	QK	Dir Factor	AAWDT	QW	Year
						2Axle	3+Axle	1Trail	2Trail							
Carroll County																
(698) Spring Bud Dr	0.55	20	R								NA			NA		11/06/2013
(698) Spring Bud Lane	1.70	150	R								NA			NA		03/31/2016
(699) Chantilly Dr	0.80	60	R								NA			NA		11/06/2013
(699) Chantilly Dr	1.00	60	R								NA			NA		11/06/2013
(699) Chantilly Dr	0.21	60	R								NA			NA		11/06/2013
(700) Blue Ridge School Rd	0.70	50	R								NA			NA		10/16/2013
(700) Misty Trail Rd	0.69	90	R								NA			NA		10/16/2013
(700) Misty Trail Rd	0.01	120	R								NA			NA		06/23/2016
(700) Misty Trail Rd	0.60	230	R								NA			NA		06/23/2016
(700) Harrison Rd	1.90	50	R								NA			NA		10/14/2013
(700) Heritage Rd	0.90	40	R								NA			NA		11/06/2013
(701) Joy Ranch Rd	0.40	20	R								NA			NA		11/06/2013
(701) Joy Ranch Rd	3.60	200	G	98%	1%	1%	0%	1%	0%	F	0.119	F	0.611	210	G	2019
(701) Joy Ranch Rd	1.20	300	G	98%	1%	1%	0%	1%	0%	F	0.105	F	0.551	320	G	2019
(701) Joy Ranch Rd	1.60	500	G	98%	1%	1%	0%	1%	0%	F	0.098	F	0.614	530	G	2019
(701) Joy Ranch Rd	1.29	270	G	98%	1%	1%	0%	1%	0%	C	0.108	F	0.583	290	G	2019
(702) Stable Rd	4.23	380	G	95%	1%	1%	2%	0%	0%	F	0.113	F	0.806	400	G	2019
(702) Stable Rd	2.00	350	G	95%	1%	1%	2%	0%	0%	C	0.125	F	0.82	370	G	2019
(703) Bronco Rd	1.37	60	R								NA			NA		09/20/2013
(703) Bronco Rd	0.10	120	R								NA			NA		09/20/2013
(703) Gardner Mill Rd	1.00	40	R								NA			NA		09/20/2013
Town of Hillsville																
(703) Gardner Mill Rd	1.00	90	R								NA			NA		03/18/2016

Virginia Department of Transportation
Traffic Engineering Division
2019
Annual Average Daily Traffic Volume Estimates By Section of Route
Carroll Maintenance Area

Route	Length	AADT	QA	4Tire	Bus	-----Truck-----				QC	K Factor	QK	Dir Factor	AAWDT	QW	Year
						2Axle	3+Axle	1Trail	2Trail							
Carroll County																
(704) Baltimore Rd	0.60	90	R								NA			NA		03/31/2016
(705) Coon Ridge Rd	2.74	790	G	97%	0%	1%	1%	1%	0%	C	0.107	F	0.52	830	G	2019
(706) Glade Creek Rd	0.80	50	R								NA			NA		10/09/2013
(706) Farmers Market Dr	2.00	250	R								NA			NA		12/03/2013
(706) Farmers Market Dr	0.51	1600	R								NA			NA		12/03/2013
(707) Mount Zion Rd	3.80	400	R								NA			NA		10/01/2013
(707) Senior Rd	2.19	190	R								NA			NA		10/09/2013
(707) Senior Rd	0.25	1500	R								NA			NA		10/09/2013
(707) Senior Rd	0.15	2400	R								NA			NA		10/09/2013
(707) Training Center Rd	0.04	2300	R								NA			NA		10/09/2013
(707) Partridge Rd	0.46	820	R								NA			NA		10/09/2013
(708) Raiders Rd	0.15	370	R								NA			NA		10/09/2013
(708) Breezy Ridge Rd	2.70	550	R								NA			NA		10/09/2013
(709) Aspen Dr	2.74	240	R								NA			NA		06/23/2016
(709) Birchtree Rd	2.70	90	R								NA			NA		11/06/2013
(710) Daisy Rd	0.83	49	R								NA			NA		11/06/2013
(711) Apache Rd	1.70	30	R								NA			NA		11/06/2013
(711) Apache rd	3.20	20	R								NA			NA		11/06/2013
(711) Sandy Level Rd	0.80	70	R								NA			NA		11/06/2013
(711) Sandy Level Rd	1.00	110	R								NA			NA		11/06/2013
(711) Kenmore Rd	2.25	180	R								NA			NA		06/23/2016
(712) Mallory Rd	0.40	1100	G	99%	0%	0%	0%	0%	0%	C	0.089	F	0.607	1200	G	2019

Virginia Department of Transportation
Traffic Engineering Division
2019
Annual Average Daily Traffic Volume Estimates By Section of Route
Carroll Maintenance Area

Route	Length	AADT	QA	4Tire	Bus	-----Truck-----				QC	K Factor	QK	Dir Factor	AAWDT	QW	Year
						2Axle	3+Axle	1Trail	2Trail							
Carroll County																
(712) Forest Oak Rd	2.04	110	R								NA			NA		11/26/2013
(712) Forest Oak Rd	0.10	130	R								NA			NA		06/23/2016
(712) Forest Oak Rd	1.10	80	R								NA			NA		06/23/2016
(713) Soapstone Rd	1.90	460	R								NA			NA		03/22/2016
(713) Elkhorn Rd	1.20	590	G	99%	1%	0%	0%	0%	0%	C	0.112	F	0.55	620	G	2019
(713) Elkhorn Rd	2.31	630	G	99%	1%	0%	0%	0%	0%	F	0.113	F	0.718	670	G	2019
(713) Elkhorn Rd	2.64	710	G	99%	1%	0%	0%	0%	0%	F	0.120	F	0.778	740	G	2019
(714) Old Galax Pike	2.74	750	R								NA			NA		12/03/2013
Town of Hillsville																
(714) Old Galax Pike	0.06	750	R								NA			NA		12/03/2013
Carroll County																
(715) End of the Line	0.39	40	R								NA			NA		10/14/2013
(715) End of the Line	0.35	80	R								NA			NA		10/14/2013
(715) Coleman Lane	1.28	240	R								NA			NA		03/28/2016
(716) End of the Line	1.60	30	R								NA			NA		10/14/2013
(716) Red Fox Lane	0.22	48	R								NA			NA		10/14/2013
(716) Stetson Rd	0.88	30	R								NA			NA		10/14/2013
(717) Penbrook Lane	0.30	100	R								NA			NA		10/14/2013
(718) Wolfpen Ridge Rd	0.50	90	R								NA			NA		10/14/2013
(718) Wolfpen Ridge Rd	0.80	120	R								NA			NA		10/14/2013
(719) Blue Ridge Mill Rd	0.50	120	R								NA			NA		10/14/2013
(719) Blue Ridge Mill Rd	0.70	60	R								NA			NA		10/14/2013
(720) Marthas Knob Rd	1.60	100	R								NA			NA		10/14/2013

Virginia Department of Transportation
Traffic Engineering Division
2019
Annual Average Daily Traffic Volume Estimates By Section of Route
Carroll Maintenance Area

Route	Length	AADT	QA	4Tire	Bus	-----Truck-----				QC	K Factor	QK	Dir Factor	AAWDT	QW	Year	
						2Axle	3+Axle	1Trail	2Trail								
Carroll County																	
(721) Fries Rd	2.25	2600	G	98%	0%	1%	0%	0%	0%	F	0.094	F	0.644	2800	G	2019	
						From: 17-606 Dixon Rd											
						To: 17-607 N, Iron Ridge Rd											
(721) Cliffview Rd	0.40	3100	G	98%	0%	1%	0%	0%	0%	F	0.092	F	0.640	3300	G	2019	
						From: 17-607 S, Fries Rd											
(721) Cliffview Rd	1.38	3800	G	98%	0%	1%	0%	0%	0%	C	0.092	F	0.604	4000	G	2019	
						To: 17-837 N, Trading Post Rd											
						From: NCL Galax											
(722) Pine City Rd	0.30	90	R								NA			NA		10/03/2013	
						From: 17-887 W, Glendale Rd											
(722) Pine City Rd	0.10	90	R								NA			NA		10/03/2013	
						From: 0.30 MN 17-933											
(722) Pine City Rd	0.40	90	R								NA			NA		10/03/2013	
						From: 0.40 MN 17-933											
(722) Lakeside Dr	0.20	370	R								NA			NA		10/03/2013	
						From: 17-933 Lakeside Dr											
						To: 17-933 Pine City Rd											
(722) Commonwealth Dr	0.80	50	R								NA			NA		10/03/2013	
						From: 17-805 Commonwealth Dr											
						To: 17-805 Lakeside Dr											
(722) Commonwealth Dr	0.80	50	R								NA			NA		10/03/2013	
						From: 0.80 ME 17-805											
(722) Commonwealth Dr	0.51	110	R								NA			NA		10/03/2013	
						From: 1.60 ME 17-805											
(722) Commonwealth Dr	0.49	470	R								NA			NA		10/03/2013	
						From: 17-1059 Fairway Oaks Dr											
(722) Cranberry Rd	0.08	490	R								NA			NA		10/03/2013	
						From: 17-887 Glendale Rd											
						To: 17-887 E, Glendale Rd											
(722) Cranberry Rd	0.17	1600	N	99%	0%	0%	0%	0%	0%	N	0.106	F	0.64	1700	N	2019	
						From: US 58 Carrollton Pike											
(722) Cranberry Rd	0.45	1600	G	99%	0%	0%	0%	0%	0%	C	0.106	F	0.64	1700	G	2019	
						From: 17-888 Midway Heights											
(722) Cranberry Rd	1.53	810	G	99%	0%	0%	0%	0%	0%	F	0.109	F	0.589	850	G	2019	
						From: 17-713 Elkhorn Rd											
(722) Cranberry Rd	0.90	2000	G	99%	0%	0%	0%	0%	0%	C	0.1	F	0.529	2100	G	2019	
						From: 17-723 Trapper Dr											
(722) Cranberry Rd	0.46	2000	G	99%	0%	0%	0%	0%	0%	F	0.101	F	0.536	2200	G	2019	
						From: 17-791 Blackberry Lane											
						To: ECL Galax											
(723) Trapper Dr	1.20	1300	G	99%	0%	0%	0%	0%	0%	C	0.094	F	0.586	1300	G	2019	
						From: 17-712 Mallory Rd											
						To: 17-722 Cranberry Rd											
(724) Mallory Rd	1.18	900	G	99%	0%	0%	0%	0%	0%	C	0.096	F	0.575	940	G	2019	
						From: SR 97 Pipers Gap Rd											
						To: 17-683 Poplar Knob Rd											
(725) Whitney Lane	0.10	70	R								NA			NA		10/14/2013	
						From: SR 97 Pipers Gap Rd											
(725) Whitney Lane	0.05	20	R								NA			NA		10/14/2013	
						From: 17-971 Rainbow Dr											
						To: Dead End											
(725) Whitney Lane	0.90	120	R								NA			NA		10/14/2013	
						From: Dead End: Gap											
						To: 17-683 Poplar Knob Rd											

Virginia Department of Transportation
Traffic Engineering Division
2019
Annual Average Daily Traffic Volume Estimates By Section of Route
Carroll Maintenance Area

Route	Length	AADT	QA	4Tire	Bus	-----Truck-----				QC	K Factor	QK	Dir Factor	AAWDT	QW	Year
						2Axle	3+Axle	1Trail	2Trail							
Carroll County																
(726) Mill Creek Rd	0.85	90	R			From: NCL Galax					NA			NA		11/26/2013
(726) Creekview Dr	0.98	180	R			From: 17-849 Creekview Dr					NA			NA		11/26/2013
						To: NCL Galax										
(727) Farmville Lane	0.20	100	R			From: Dead End					NA			NA		10/14/2013
						To: SR 97 E, Pipers Gap Rd										
(727) Old Quaker Rd	2.53	220	R			From: SR 97 W, Pipers Gap Rd					NA			NA		03/22/2016
						To: 17-815 Shepherds Place										
(728) Bedsaul Rd	0.92	310	R			From: Grayson County Line					NA			NA		03/22/2016
						To: 17-792 Tower Rd										
(729) Happy Hollow Rd	1.00	110	R			From: 17-851 Meadowlark Rd					NA			NA		10/01/2013
						To: Dead End										
(730) Bee Line Dr	0.35	2300	R			From: US 58 Carrollton Pike					NA			NA		10/03/2013
						To: 17-887 Glendale Rd										
(731) Timberline Rd	1.35	570	R			From: 17-722 Cranberry Rd					NA			NA		06/23/2016
						To: 17-887 Glendale Rd										
Grayson County																
(732) Lincoln Rd	0.40	30	R			From: 38-606 Windmill Lane					NA			NA		10/01/2013
						To: Grayson County Line										
Carroll County																
(732) Lincoln Rd	0.40	45	R			From: Grayson County Line					NA			NA		10/01/2013
						To: 0.40 ME of CL										
(732) Lincoln Rd	0.80	110	R			From: 17-607 Fries Rd					NA			NA		10/01/2013
						To: 17-707 Mount Zion Rd										
(733) Mill Hill Rd	1.30	50	R			From: 17-735 Backwoods Rd					NA			NA		10/09/2013
						To: 17-735 Backwoods Rd; Nebo Rd										
(733) Mill Hill Rd	2.19	80	R			From: 2.19 MW 17-735					NA			NA		10/09/2013
						To: 2.94 ME 17-735										
(733) Backwoods Rd	0.75	60	R			From: 17-635 Pot Rock Rd					NA			NA		03/24/2016
						To: 17-691 Orchard Gap Rd										
(734) Willow Hill Rd	0.90	30	R			From: 17-670 Volunteer Rd					NA			NA		10/29/2013
						To: 17-635 Hebron Rd										
(735) Pridemore Rd	1.60	160	R			From: 1.60 ME 17-635					NA			NA		10/01/2013
						To: Dead End: Gap										
(735) Nebo Rd	0.30	10	R			From: 17-733 W, Mill Hill Rd					NA			NA		10/09/2013
						To: 17-733 E, Mill Hill Rd										
(735) Backwoods Rd	2.47	250	R			From: 17-620; 17-742					NA			NA		10/09/2013
						To: 17-620; 17-742										

Virginia Department of Transportation
Traffic Engineering Division
2019
Annual Average Daily Traffic Volume Estimates By Section of Route
Carroll Maintenance Area

Route	Length	AADT	QA	4Tire	Bus	-----Truck-----				QC	K Factor	QK	Dir Factor	AAWDT	QW	Year
						2Axle	3+Axle	1Trail	2Trail							
Carroll County																
(736) River Hill Rd	1.60	80	R									NA		NA		10/01/2013
						From: Dead End										
(736) River Hill Rd	0.50	150	R									NA		NA		10/01/2013
						To: 1.60 ME Dead End										
(736) River Hill Rd	1.20	640	R									NA		NA		10/01/2013
						From: 17-793 Sherwood Rd; Gambetta Rd										
						To: 17-635 Pot Rock Rd; Hebron Rd										
(737) Swinney Hollow	0.99	220	R									NA		NA		10/01/2013
						From: SR 94 Ivanhoe Rd										
						To: 0.99 MN SR 94										
(737) Swinney Hollow	0.71	110	R									NA		NA		10/01/2013
						From: 0.99 MN 17-988										
						To: Dead End; Gap										
(737) Buck Dam Rd	1.60	10	R									NA		NA		10/01/2013
						From: 17-602 Gap										
						To: 1.60 MS 17-602										
(737) Buck Dam Rd	1.05	10	R									NA		NA		10/01/2013
						To: Dead End										
(738) Scratch Gravel Rd	2.05	120	R									NA		NA		03/24/2016
						From: 17-602 Brush Creek Rd										
						To: SR 94 Ivanhoe Rd										
(739) Porterfield Rd	0.80	30	R									NA		NA		09/20/2013
						From: 17-635 Fowlers Ferry Rd										
						To: 0.80 ME 17-635										
(739) Porterfield Rd	1.30	45	R									NA		NA		09/20/2013
						To: 17-741 Stoneman Rd										
(740) Oak Grove Rd	2.45	210	G	96%	2%	1%	0%	1%	0%	C	0.101	F	0.8	220	G	2019
						From: 17-635 Fowlers Ferry Rd; Pot Rock Rd										
						To: 17-741 Porterfield Rd; Sharp Rd										
(740) Oak Grove Rd	0.90	390	G	96%	2%	1%	0%	1%	0%	F	0.097	F	0.598	410	G	2019
						From: 17-742 N; 17-847 McGee Rd										
(740) Oak Grove Rd	0.80	670	G	96%	2%	1%	0%	1%	0%	F	0.093	F	0.627	710	G	2019
						To: 17-743 S, Rescue Rd										
(740) Rescue Rd	0.55	470	G	96%	2%	1%	0%	1%	0%	F	0.131	F	0.566	500	G	2019
						From: 17-743 N, Oakgrove Rd										
						To: 17-745 S, Stone Ridge Rd										
(740) Rescue Rd	1.38	460	G	96%	2%	1%	0%	1%	0%	F	0.140	F	0.555	490	G	2019
						From: 17-745 N, Stone Ridge Rd										
						To: 17-620 S, Coulson Church Rd										
(740) Rotenizer Dr	0.60	410	R									NA		NA		11/06/2013
						From: 17-620 N, Coulson Church Rd										
						To: US 52 Poplar Camp Rd										
(741) Sharp Rd	0.90	60	R									NA		NA		09/20/2013
						From: Dead End										
						To: 17-740 Oak Grove Rd										
(741) Porterfield Rd	0.70	100	R									NA		NA		09/20/2013
						From: 17-739 Porterfield Rd										
(741) Stoneman Rd	1.10	60	R									NA		NA		09/20/2013
						From: 17-742 McGhee Rd										
						To: 17-620; 17-735										
(742) Monorat Rd	2.40	160	R									NA		NA		09/20/2013
						From: 17-740 Oak Grove Rd										
						To: 17-740; 17-847										
(742) McGhee Rd	1.92	210	R									NA		NA		09/20/2013
						From: 17-796 Frazier Hollow Rd										
(742) McGhee Rd	0.07	60	R									NA		NA		09/20/2013
						To: 0.07 MN 17-796										

Virginia Department of Transportation
Traffic Engineering Division
2019
Annual Average Daily Traffic Volume Estimates By Section of Route
Carroll Maintenance Area

Route	Length	AADT	QA	4Tire	Bus	-----Truck-----				QC	K Factor	QK	Dir Factor	AAWDT	QW	Year
						2Axle	3+Axle	1Trail	2Trail							
Carroll County																
(742) McGhee Rd	0.63	60	R			0.07 MN 17-796					NA			NA		09/20/2013
(742) McGhee Rd	1.00	40	R			17-741 Stoneman Rd					NA			NA		09/20/2013
						17-635 Stoots Mountain Rd; Fowlers Ferry Rd										
(743) Airport Rd	0.90	1600	G	97%	0%	1%	2%	0%	0%	F	0.097	F	0.607	1700	G	2019
(743) Airport Rd	1.20	2100	G	97%	0%	1%	2%	0%	0%	C	0.092	F	0.573	2300	G	2019
(743) Airport Rd	0.30	2100	G	97%	0%	1%	2%	0%	0%	F	0.089	F	0.538	2200	G	2019
(743) Airport Rd	0.97	1200	G	97%	0%	1%	2%	0%	0%	F	0.098	F	0.706	1300	G	2019
(743) Airport Rd	1.13	1100	G	97%	0%	1%	2%	0%	0%	F	0.108	F	0.7	1100	G	2019
(743) Oak Grove Rd	1.60	940	G	97%	0%	1%	2%	0%	0%	F	0.098	F	0.791	990	G	2019
(743) Pleasant View Rd	3.75	520	R			17-740 S, Rescue Rd; Oak Grove Rd					NA			NA		09/27/2013
						17-740 N, Rescue Rd										
(744) Goodspur Rd	0.91	130	R			US 52 N, Poplar Camp Rd					NA			NA		09/27/2013
						17-705 Coon Ridge Rd					NA			NA		09/27/2013
						Dead End										
(745) Stone Ridge Rd	0.77	30	R			17-743 S, Oak Grove Rd					NA			NA		09/27/2013
(745) Stone Ridge Rd	0.20	170	R			17-740 W, Rescue Rd					NA			NA		09/27/2013
						17-740 E, Rescue Rd					NA			NA		09/27/2013
(745) Stone Ridge Rd	1.58	100	R			0.20 MN 17-740					NA			NA		09/27/2013
						0.20 MN 17-740 EAST					NA			NA		09/27/2013
(745) Stone Ridge Rd	2.10	60	R			17-746 Sunrise Dr					NA			NA		09/27/2013
						17-743 N, Pleasant View Rd					NA			NA		09/27/2013
(746) Sunrise Dr	1.10	140	R			17-745 Stone Ridge Rd					NA			NA		12/03/2013
(746) Sunrise Dr	0.47	120	R			1.10 ME 17-745					NA			NA		12/03/2013
						17-620 Coulson Church Rd					NA			NA		12/03/2013
(747) Pine Grove Rd	1.01	70	R			17-620 Coulson Church Rd					NA			NA		12/03/2013
(747) Pine Grove Rd	1.09	60	R			1.01 MN 17-620					NA			NA		03/24/2016
						US 52 Poplar Camp Rd					NA			NA		03/24/2016
(748) Ridge Rd	0.10	10	R			Dead End					NA			NA		09/27/2013
						17-785 Ridge Rd					NA			NA		09/27/2013
(749) Little Vine Rd	0.54	410	G	94%	1%	1%	5%	1%	0%	C	0.099	F	0.548	430	G	2019
(749) Little Vine Rd	0.82	350	G	94%	1%	1%	5%	1%	0%	F	0.098	F	0.539	370	G	2019
(749) Little Vine Rd	2.76	310	G	94%	1%	1%	5%	1%	0%	F	0.117	F	0.541	320	G	2019
						17-772 Sugar Creek Rd					NA			NA		2019
						SR 100 Sylvatus Hwy					NA			NA		2019

Virginia Department of Transportation
Traffic Engineering Division
2019
Annual Average Daily Traffic Volume Estimates By Section of Route
Carroll Maintenance Area

Route	Length	AADT	QA	4Tire	Bus	-----Truck-----				QC	K Factor	QK	Dir Factor	AAWDT	QW	Year
						2Axle	3+Axle	1Trail	2Trail							
Carroll County																
(750) Quick Rd	0.10	100	R								NA			NA		09/17/2013
(750) Quick Dr	0.10	100	R								NA			NA		09/17/2013
(750) Quick Dr	0.21	100	R								NA			NA		09/17/2013
(750) Quick Dr	0.50	100	R								NA			NA		09/17/2013
(750) Harvest Rd	2.10	50	R								NA			NA		09/17/2013
(750) Homestead Rd	1.80	60	R								NA			NA		03/10/2016
(750) Homestead Rd	1.00	100	R								NA			NA		03/10/2016
(751) Windsong Rd	2.20	80	R								NA			NA		09/17/2013
(751) Drypond Rd	0.70	30	R								NA			NA		09/17/2013
(752) Mitchells Crossroad	3.36	420	R								NA			NA		03/10/2016
(753) Double Cabin Rd	1.10	760	G	97%	0%	1%	1%	1%	0%	F	0.097	F	0.6	800	G	2019
(753) Double Cabin Rd	1.40	490	G	97%	0%	1%	1%	1%	0%	F	0.105	F	0.539	520	G	2019
(753) Double Cabin Rd	2.33	440	G	97%	0%	1%	1%	1%	0%	F	0.112	F	0.544	460	G	2019
(753) Double Cabin Rd	3.37	280	G	97%	0%	1%	1%	1%	0%	F	0.107	F	0.581	300	G	2019
(753) Double Cabin Rd	0.50	570	G	97%	0%	1%	1%	1%	0%	F	0.094	F	0.559	600	G	2019
(753) Double Cabin Rd	1.00	570	G	97%	0%	1%	1%	1%	0%	C	0.106	F	0.505	600	G	2019
(754) Dickerson Rd	2.40	80	R								NA			NA		09/25/2013
(755) Deer Trail Rd	1.00	46	R								NA			NA		09/25/2013
(755) Piney Forks Rd	1.20	40	R								NA			NA		09/25/2013
(756) Goad Dr	1.70	20	R								NA			NA		09/25/2013
(756) Goad Dr	0.20	110	R								NA			NA		03/10/2016
(757) Duncan Mill Rd	1.90	300	R								NA			NA		03/10/2016

Virginia Department of Transportation
 Traffic Engineering Division
 2019
 Annual Average Daily Traffic Volume Estimates By Section of Route
 Carroll Maintenance Area

Route	Length	AADT	QA	4Tire	Bus	-----Truck-----				QC	K Factor	QK	Dir Factor	AAWDT	QW	Year
						2Axle	3+Axle	1Trail	2Trail							
Carroll County																
(757) Duncan Mill Rd	1.77	40	R								NA		NA			09/25/2013
(758) Hilltown Rd	1.45	1000	G	99%	1%	0%	0%	0%	0%	C	0.097	F	0.648	1100	G	2019
(759) Acorn Lane	0.10	180	R								NA		NA			10/09/2013
(759) Carrollwood Dr	0.74	640	R								NA		NA			10/09/2013
(760) Flatwood Rd	1.20	20	R								NA		NA			09/25/2013
(761) Lindsey Mill Rd	1.00	48	R								NA		NA			09/25/2013
(761) Lindsey Mill Rd	1.40	40	R								NA		NA			09/25/2013
(762) Waterview Dr	1.42	40	R								NA		NA			09/25/2013
(763) Hunters Ridge Rd	1.80	110	R								NA		NA			09/25/2013
(763) Hunters Ridge Rd	0.40	110	R								NA		NA			09/25/2013
(764) Road Creek Ford	1.50	330	R								NA		NA			09/25/2013
(764) Panther Creek Rd	2.20	330	R								NA		NA			03/10/2016
(764) Panther Creek Rd	2.83	100	R								NA		NA			09/25/2013
(764) Panther Creek Rd	2.60	60	R								NA		NA			09/25/2013
(765) Sutphintown Rd	2.40	80	R								NA		NA			09/25/2013
(765) Sutphintown Rd	1.99	10	R								NA		NA			09/25/2013
(766) Windsong Rd	0.70	40	R								NA		NA			09/25/2013
(766) Windsong Rd	1.30	30	R								NA		NA			09/17/2013
(767) Buckhorn Rd	2.70	180	R								NA		NA			11/14/2013
(767) Buckhorn Rd	0.50	180	R								NA		NA			11/14/2013
(768) Whitetown Rd	2.80	190	R								NA		NA			09/17/2013

Virginia Department of Transportation
Traffic Engineering Division
2019
Annual Average Daily Traffic Volume Estimates By Section of Route
Carroll Maintenance Area

Route	Length	AADT	QA	4Tire	Bus	-----Truck-----				QC	K Factor	QK	Dir Factor	AAWDT	QW	Year
						2Axle	3+Axle	1Trail	2Trail							
Carroll County																
(769) Peacock Dr	4.34	40	R									NA		NA		09/17/2013
(770) Hanging Tree Rd	1.10	49	R									NA		NA		11/06/2013
(771) Lovell Rd	1.29	140	R									NA		NA		09/17/2013
(771) Lovell Rd	0.35	140	R									NA		NA		09/17/2013
(771) Lovell Rd	0.56	380	R									NA		NA		09/17/2013
(772) Sugar Creek Rd	0.42	30	R									NA		NA		09/17/2013
(772) Sugar Creek Rd	0.38	100	R									NA		NA		09/17/2013
(772) Sugar Creek Rd	0.01	40	R									NA		NA		09/17/2013
(773) Jericho Rd	0.90	80	R									NA		NA		03/24/2016
(774) Imogene Rd	1.45	190	R									NA		NA		03/16/2016
(775) Chances Creek Rd	2.60	630	G	96%	0%	1%	2%	1%	0%	F	0.091	F	0.563	670	G	2019
(775) Chances Creek Rd	2.19	530	G	96%	0%	1%	2%	1%	0%	F	0.098	F	0.513	550	G	2019
(775) Chances Creek Rd	1.17	770	G	96%	0%	1%	2%	1%	0%	F	0.096	F	0.509	810	G	2019
(775) Chances Creek Rd	0.65	860	G	96%	0%	1%	2%	1%	0%	C	0.100	F	0.622	910	G	2019
(775) Chances Creek Rd	0.11	3600	G	96%	0%	1%	2%	1%	0%	F	0.082	F	0.571	3800	G	2019
(776) Merrimac Rd	0.60	70	R									NA		NA		11/19/2013
(777) State Shed Rd	0.23	100	R									NA		NA		03/31/2016
(778) Kelly Rd	0.99	730	R									NA		NA		03/31/2016
(778) Pottery Dr	0.48	550	G	95%	1%	2%	1%	1%	0%	C	NA			550	G	2019
(778) Autumnview Rd	1.02	100	R									NA		NA		03/31/2016
(778) Sunbelt Dr	0.17	50	R									NA		NA		03/31/2016

Virginia Department of Transportation
Traffic Engineering Division
2019
Annual Average Daily Traffic Volume Estimates By Section of Route
Carroll Maintenance Area

Route	Length	AADT	QA	4Tire	Bus	-----Truck-----				QC	K Factor	QK	Dir Factor	AAWDT	QW	Year
						2Axle	3+Axle	1Trail	2Trail							
Carroll County																
(779) Rollingwood Lane	0.30	40	R											NA	NA	11/05/2013
Town of Hillsville																
(780) Howlette St	2.30	790	R											NA	NA	11/02/2013
Carroll County																
(781) Locust Ridge Rd	1.43	70	R											NA	NA	10/14/2013
(782) Round Knob Rd	0.20	170	R											NA	NA	09/27/2013
(782) Round Knob Rd	0.80	46	R											NA	NA	09/27/2013
(782) Round Knob Rd	0.60	30	R											NA	NA	09/27/2013
(783) Deer Ridge Rd	0.85	1200	G	98%	0%	1%	0%	0%	0%	C	0.108	F	0.581	1200	G	2019
(783) Deer Ridge Rd	0.67	850	R											NA	NA	03/10/2016
(784) Rock Creek Rd	0.10	40	R											NA	NA	11/21/2013
(784) Baker Mines Rd	0.20	10	R											NA	NA	11/21/2013
(785) Ridge Rd	2.12	540	R											NA	NA	09/27/2013
(786) Edison Rd	0.47	80	R											NA	NA	03/31/2016
(787) Grandview Dr	0.24	130	R											NA	NA	10/09/2013
(788) McCraw Rd	1.28	130	R											NA	NA	03/16/2016
(789) High Point Rd	0.70	20	R											NA	NA	11/06/2013
(790) Piney Woods Rd	0.40	70	R											NA	NA	10/14/2013
(791) Blackberry Lane	0.90	440	R											NA	NA	06/23/2016
(792) Tower Rd	1.75	760	G	99%	0%	0%	0%	0%	0%	C	0.109	F	0.586	800	G	2019
(793) Gambetta Rd	4.37	200	R											NA	NA	10/01/2013

Virginia Department of Transportation
Traffic Engineering Division
2019
Annual Average Daily Traffic Volume Estimates By Section of Route
Carroll Maintenance Area

Route	Length	AADT	QA	4Tire	Bus	-----Truck-----				QC	K Factor	QK	Dir Factor	AAWDT	QW	Year
						2Axle	3+Axle	1Trail	2Trail							
Carroll County																
(793) Sherwood Rd	1.10	70	R			From: 17-736 River Hill Rd				NA			NA		10/01/2013	
						To: Dead End										
(794) Longleaf Rd	0.57	70	R			From: 17-620 Old Pipers Gap Rd				NA			NA		03/16/2016	
(794) Longleaf Rd	0.43	50	R			From: 0.57 MN 17-620				NA			NA		10/29/2013	
						To: 17-620 Old Pipers Gap Rd										
(795) Parkwood Rd	0.50	180	R			From: 17-696 Holly Grove Rd				NA			NA		03/16/2016	
(795) Parkwood Rd	1.00	110	R			From: 17-840 Mountain Valley Rd				NA			NA		11/06/2013	
						To: Dead End										
(796) Frazier Hollow Rd	1.58	150	R			From: 17-742 McGhee Rd				NA			NA		09/20/2013	
						To: 17-743 Pleasant View Rd										
(797) Mount Olivet Rd	0.23	440	R			From: 17-604 Liberty Hill Rd				NA			NA		03/24/2016	
						To: SR 94 Ivanhoe Rd										
(798) Troutland Rd	1.20	70	R			From: Dead End				NA			NA		12/03/2013	
						To: 17-702 Stable Rd										
(799) Crestwood Dr	0.90	100	R			From: Grayson County Line				NA			NA		11/26/2013	
						To: 17-718 Wolfpen Ridge Rd										
(800) Peakview Rd	1.55	620	R			From: 17-692 Apple Ridge Rd				NA			NA		03/16/2016	
						To: US 52 Fancy Gap Hwy										
(801) Big Brush Creek Rd	0.45	30	R			From: Dead End				NA			NA		10/01/2013	
						To: SR 94 Ivanhoe Rd										
(802) Waterberry Rd	1.40	100	R			From: 17-620 S, Forest Oak Rd				NA			NA		11/21/2013	
						To: 17-620 N, Forest Oak Rd										
(803) Five Forks Rd	1.00	290	R			From: Dead End				NA			NA		11/06/2013	
						To: 17-743; 17-963										
(804) Loggy Ridge Rd	1.15	50	R			From: Dead End				NA			NA		10/31/2013	
(804) Loggy Ridge Rd	0.21	130	R			From: 1.15 ME Dead End				NA			NA		10/31/2013	
						To: US 52 Fancy Gap Hwy										
(805) Lakeside Dr	0.04	290	R			From: 17-722 Commonwealth Dr; Lakeside Dr				NA			NA		10/03/2013	
(805) Lakeside Dr	0.46	100	R			From: 17-1060 Russels Lake Dr				NA			NA		10/03/2013	
(805) Lakeside Dr	0.04	80	R			From: 0.46 MN 17-1060				NA			NA		03/24/2016	
						To: Dead End										
(806) Echo Valley Rd	0.50	70	R			From: Dead End				NA			NA		10/01/2013	
						To: 17-707 Mount Zion Rd										
(807) Mount Bethel Rd	0.70	180	R			From: Dead End				NA			NA		04/26/2016	
						To: 17-679 Wards Gap Rd										

Virginia Department of Transportation
Traffic Engineering Division
2019
Annual Average Daily Traffic Volume Estimates By Section of Route
Carroll Maintenance Area

Route	Length	AADT	QA	4Tire	Bus	-----Truck-----				QC	K Factor	QK	Dir Factor	AAWDT	QW	Year
						2Axle	3+Axle	1Trail	2Trail							
Carroll County																
(808) Expansion Dr	0.78	60	R			From: 17-703 Bronco Rd					NA			NA		09/20/2013
(808) Expansion Dr	0.15	60	R			To: 17-959 Willow Grove Rd					NA			NA		09/20/2013
(808) Expansion Dr	0.05	200	R			From: 0.15 MS 17-959					NA			NA		09/20/2013
(808) Expansion Dr	0.10	200	R			To: 0.20 MS 17-800					NA			NA		09/20/2013
(808) Expansion Dr	0.60	2300	R			From: 17-1035 Industrial Park Dr					NA			NA		09/20/2013
(808) Expansion Dr						To: US 58 Carrollton Pike										
(809) Windmill Rd	0.15	340	R			From: Grayson County Line					NA			NA		10/01/2013
(809) Windmill Rd						To: 17-607 Fries Rd										
(810) Frost Rd	0.90	40	R			From: 17-740 Oak Grove Rd					NA			NA		11/06/2013
(810) Frost Rd						To: Dead End										
(811) Woodhaven Dr	0.60	40	R			From: 17-640 Keno Rd					NA			NA		11/14/2013
(811) Woodhaven Dr						To: 17-650 Kinzer Rd										
(812) Bobbitt Rd	1.10	260	R			From: 17-668 Hayfield Rd					NA			NA		03/22/2016
(812) Bobbitt Rd						To: Dead End										
(813) Calvary Way	0.50	30	R			From: US 58 Danville Pike					NA			NA		11/05/2013
(813) Calvary Way	0.04	30	R			To: 0.50 MN US 58					NA			NA		11/05/2013
(813) Nursery Rd	0.60	46	R			From: 17-654 Laurel Fork Rd					NA			NA		11/05/2013
(813) Nursery Rd						To: Dead End										
(814) Trillium Rd	1.10	20	R			From: 17-638 Dugspur Rd					NA			NA		11/19/2013
(814) Fireside Dr	1.55	10	R			To: 17-617 Fireside Dr					NA			NA		11/19/2013
(814) Fireside Dr						To: 17-632 Maple Shade Rd										
(815) Dickey Dr	0.87	210	R			From: 17-608 S, Coal Creek Rd					NA			NA		03/22/2016
(815) Dickey Dr	1.00	40	R			To: 17-720 Marthas Knob Rd					NA			NA		10/14/2013
(815) Dickey Dr						To: 17-608 MID										
(815) Shepherds Place	1.06	200	G	98%	0%	1%	0%	0%	0%	F	0.101	F	0.609	220	G	2019
(815) Shepherds Place	0.70	370	G	98%	0%	1%	0%	0%	0%	C	0.106	F	0.532	380	G	2019
(815) Shepherds Place						To: 17-727 Old Quaker Rd										
(815) Shepherds Place						To: SR 97 Pipers Gap Rd										
(816) Sandy Ridge Rd	0.52	140	R			From: 17-691 S, Flower Gap Rd					NA			NA		03/16/2016
(816) Sandy Ridge Rd	0.80	540	R			To: 17-692 Sandy Ridge Rd					NA			NA		03/16/2016
(816) Sandy Ridge Rd						To: 17-691 N, Flower Gap Rd										
(817) Country Rd	0.01	130	R			From: 17-785 Ridge Rd					NA			NA		09/27/2013
(817) Country Rd	0.86	80	R			To: 0.01 ME 17-785					NA			NA		09/27/2013
(817) Country Rd						To: 0.87 ME 17-785										

Virginia Department of Transportation
Traffic Engineering Division
2019
Annual Average Daily Traffic Volume Estimates By Section of Route
Carroll Maintenance Area

Route	Length	AADT	QA	4Tire	Bus	-----Truck-----				QC	K Factor	QK	Dir Factor	AAWDT	QW	Year
						2Axle	3+Axle	1Trail	2Trail							
Carroll County																
(817) Country Rd	0.15	70	R			0.87 ME 17-785					NA			NA		09/27/2013
						Dead End										
(818) Big Reed Dr	0.70	40	R			17-648 Windover Rd					NA			NA		11/05/2013
						Dead End; Gap										
(818) Big Reed Dr	0.42	30	R			17-654 Laurel Fork Rd					NA			NA		11/05/2013
						US 52 Poplar Camp Rd					NA			NA		11/06/2013
						17-770 Hanging Tree Rd										
(820) Freemont Rd	1.65	70	R			US 58 Danville Pike					NA			NA		11/26/2013
						17-668 Cavalier Dr										
(821) Wildcat Rd	1.20	480	R			Dead End					NA			NA		09/27/2013
						17-705 Coon Ridge Rd										
(822) Fieldview Rd	0.60	70	R			US 58 Carrollton Pike					NA			NA		11/26/2013
						Dead End										
(823) Timber Rd	0.89	70	R			17-691 Bear Trail					NA			NA		10/29/2013
						0.89 MN 17-691										
(823) Timber Rd	1.21	70	R			17-679 Wards Gap Rd					NA			NA		10/29/2013
						Dead End										
(824) Iris Dr	0.15	10	R			17-701 Joy Ranch Rd					NA			NA		11/06/2013
						Dead End										
(825) Burnette Rd	1.40	90	R			17-740 Oak Grove Rd					NA			NA		09/20/2013
						17-683; 17-1099										
(826) Colonial Rd	1.01	50	R			17-702 Stable Rd					NA			NA		10/22/2013
						ECL Galax										
(827) Taylorwood Rd	0.15	30	R			Dead End					NA			NA		10/03/2013
						17-784 Baker Mines Rd; Rock Creek Rd										
(828) Rock Creek Rd	0.30	20	R			SR 100 Sylvatus Hwy					NA			NA		11/21/2013
						17-978 Sylvatus School Rd										
(828) Mill Manor Rd	0.20	40	R			17-749 Little Vine Rd					NA			NA		11/21/2013
						17-752 Mitchells Crossroad										
(829) Deerfield Rd	1.50	50	R			17-750 Homestead Rd					NA			NA		09/17/2013
						Dead End										
(830) Walton Branscome	1.00	20	R			US 52 Fancy Gap Hwy					NA			NA		10/21/2013
						North Carolina State Line										
(831) Oak Ridge Rd	1.29	710	R			17-690 Brushy Fork Rd					NA			NA		03/16/2016
						North Carolina State Line										
(832) Surratt Dr	0.50	70	R			17-774 Imogene Rd					NA			NA		11/06/2013

Virginia Department of Transportation
Traffic Engineering Division
2019
Annual Average Daily Traffic Volume Estimates By Section of Route
Carroll Maintenance Area

Route	Length	AADT	QA	4Tire	Bus	-----Truck-----				QC	K Factor	QK	Dir Factor	AAWDT	QW	Year	
						2Axle	3+Axle	1Trail	2Trail								
Carroll County																	
(833) Jennings Rd	0.11	30	R			From: SR 100 Sylvatus Hwy					NA			NA		09/17/2013	
						To: Dead End											
(834) Mountain Plains Rd	0.90	100	R			From: US 52 Fancy Gap Hwy					NA			NA		03/18/2016	
						To: Dead End											
Town of Hillsville																	
(835) John Edward Lane	0.50	140	R			From: US 52 Main St					NA			NA		03/18/2016	
						To: Dead End											
Carroll County																	
(836) Island Rd	0.30	60	R			From: Dead End					NA			NA		09/17/2013	
						To: SR 100 Sylvatus Hwy											
(837) Trading Post Rd	0.40	740	R			From: 17-607 Fries Rd					NA			NA		10/01/2013	
						To: 17-721 N, Cliffview Rd											
(837) Sylvia Dr	0.30	80	R			From: 17-721 S, Cliffview Rd					NA			NA		10/01/2013	
						To: Dead End											
(838) Broadway Lane	0.40	70	R			From: 17-620 Coulson Church Rd					NA			NA		10/09/2013	
						To: Dead End											
(839) Mountain View Rd	0.75	100	R			From: Dead End					NA			NA		03/16/2016	
						To: 17-691 Flower Gap Rd											
(840) Mountain Valley Rd	0.70	90	R			From: 17-795 Parkwood Rd					NA			NA		11/06/2013	
						To: Dead End											
(841) Mainline Rd	0.25	260	R			From: US 52 Fancy Gap Hwy					NA			NA		04/26/2016	
						To: 17-913 Parkview Dr											
(842) Walker Dr	0.70	80	R			From: 17-774 North Carolina State Line					NA			NA		11/06/2013	
						To: Dead End											
(843) York Thicket Rd	0.44	110	R			From: 17-695 Chestnut Grove Rd					NA			NA		11/06/2013	
						To: 0.44 MN 17-695											
(843) York Thicket Rd	0.46	180	R			From: 17-696 Holly Grove Rd					NA			NA		11/06/2013	
						To: 17-696 Holly Grove Rd											
(844) Stillhouse Rd	0.75	30	R			From: US 58 Danville Pike					NA			NA		11/06/2013	
						To: Dead End											
(845) Revere Rd	0.69	110	R			From: 17-607 Fries Rd					NA			NA		10/01/2013	
						To: 0.69 ME 17-607											
(845) Revere Rd	0.71	110	R			From: Dead End					NA			NA		10/01/2013	
						To: Dead End											
(846) Penny Lane	0.50	46	R			From: Dead End					NA			NA		09/25/2013	
						To: 17-763 Hunters Ridge Rd											
(847) Cornith Rd	0.20	10	R			From: 17-740 Oak Grove Rd					NA			NA		09/20/2013	
						To: 17-740; 17-742											
(848) Shockley Rd	0.80	80	R			From: Dead End					NA			NA		09/17/2013	
						To: SR 100 Sylvatus Hwy											

Virginia Department of Transportation
Traffic Engineering Division
2019
Annual Average Daily Traffic Volume Estimates By Section of Route
Carroll Maintenance Area

Route	Length	AADT	QA	4Tire	Bus	-----Truck-----				QC	K Factor	QK	Dir Factor	AAWDT	QW	Year
						2Axle	3+Axle	1Trail	2Trail							
Carroll County																
(849) Creekview Dr	1.80	300	R			From: 17-726 Creekview Dr; Mill Creek Rd To: 17-635 Hebron Rd					NA			NA		10/03/2013
(850) Windytown Rd	0.70	180	R			From: SR 94 Ivanhoe Rd To: Dead End					NA			NA		03/24/2016
(851) Meadowlark Rd	0.30	180	R			From: 17-736 River Hill Rd To: 17-729 Happy Hollow Rd					NA			NA		10/01/2013
(851) Meadowlark Rd	0.20	60	R			From: 17-729 Happy Hollow Rd To: Dead End					NA			NA		10/01/2013
(852) Woods Edge Rd	0.12	70	R			From: 17-831 Oak Ridge Rd To: Dead End					NA			NA		10/29/2013
(853) Willow Shade Rd	0.75	49	R			From: 17-677 Crooked Oak Rd To: 0.75 MN 17-677					NA			NA		10/22/2013
(853) Willow Shade Rd	0.70	49	R			From: 0.75 MN 17-677 To: 1.45 MN 17-677					NA			NA		10/22/2013
(853) Willow Shade Rd	0.50	49	R			From: 1.45 MN 17-677 To: US 58 Danville Pike					NA			NA		10/22/2013
(854) William Dr	0.70	100	R			From: 17-816 Sandy Ridge Rd To: Dead End					NA			NA		10/16/2013
(855) Mount Hope Rd	0.30	48	R			From: Dead End To: SR 94 Ivanhoe Rd					NA			NA		10/01/2013
(856) Stockner Cemetery	1.00	50	R			From: Dead End To: 17-608 Old Appalachian Trail; Misty Trail					NA			NA		10/16/2013
(857) Staunton Dr	0.50	70	R			From: 17-735 Backwoods Rd To: Dead End					NA			NA		10/09/2013
(858) Cherry Lane	0.47	150	R			From: Dead End To: 17-601 N, Rakestown Rd					NA			NA		03/24/2016
(858) Pickett Hill Rd	0.10	240	R			From: 17-601 S, Rakestown Rd To: SR 94 Ivanhoe Rd					NA			NA		03/24/2016
(859) Sunset Dr	0.80	130	R			From: Dead End To: 17-690 Brushy Fork Rd					NA			NA		03/16/2016
(860) Sugar Loaf Rd	1.00	40	R			From: 17-700 Misty Trail Rd; Blue Ridge School Rd To: Dead End					NA			NA		10/16/2013
(861) Orange Dr	0.53	60	R			From: 17-749; 17-828 To: Dead End					NA			NA		11/21/2013
(862) Monticello Rd	0.30	80	R			From: Dead End To: SR 94 S, Ivanhoe Rd					NA			NA		10/01/2013
(862) Vaughn Rd	0.10	50	R			From: SR 94 N, Ivanhoe Rd To: Dead End					NA			NA		10/01/2013
(863) Emory Rd	0.80	280	R			From: 17-926 Madison Rd To: Dead End					NA			NA		12/03/2013

Virginia Department of Transportation
Traffic Engineering Division
2019
Annual Average Daily Traffic Volume Estimates By Section of Route
Carroll Maintenance Area

Route	Length	AADT	QA	4Tire	Bus	-----Truck-----				QC	K Factor	QK	Dir Factor	AAWDT	QW	Year
						2Axle	3+Axle	1Trail	2Trail							
Carroll County																
(864) Longwood Dr	0.50	70	R									NA		NA		09/17/2013
Town of Hillsville																
(865) Akers Ave	0.20	120	R									NA		NA		09/27/2013
Carroll County																
(866) Plantation Dr	0.42	50	R									NA		NA		04/26/2016
(867) Hall Hollow Rd	1.00	80	R									NA		NA		09/27/2013
(868) Old Fries Junction	0.20	80	R									NA		NA		03/24/2016
(868) Old Fries Junction	0.20	30	R									NA		NA		10/01/2013
(869) Beauty Shop Rd	0.30	70	R									NA		NA		10/29/2013
(870) Little Snake Creek Rd	1.70	30	R									NA		NA		10/31/2013
(870) Little Snake Creek Rd	0.80	30	R									NA		NA		10/31/2013
(872) Woodlawn Rd	1.61	690	R									NA		NA		10/09/2013
(873) Shady Valley Rd	0.15	80	R									NA		NA		10/29/2013
(874) Cemetery Rd	0.22	40	R									NA		NA		10/16/2013
(875) Lakeview Dr	0.60	70	R									NA		NA		10/16/2013
(876) Cedarwood Dr	0.50	50	R									NA		NA		10/29/2013
(877) Farmbrook Rd	0.40	120	R									NA		NA		03/16/2016
(878) Edwards Chapel Rd	0.50	50	R									NA		NA		10/01/2013
(879) Turner School Rd	0.25	20	R									NA		NA		10/22/2013
(880) Wagon Wheel Rd	0.30	40	R									NA		NA		09/20/2013
(881) Cross Creek Rd	0.15	90	R									NA		NA		11/06/2013

Virginia Department of Transportation
Traffic Engineering Division
2019
Annual Average Daily Traffic Volume Estimates By Section of Route
Carroll Maintenance Area

Route	Length	AADT	QA	4Tire	Bus	-----Truck-----				QC	K Factor	QK	Dir Factor	AAWDT	QW	Year
						2Axle	3+Axle	1Trail	2Trail							
Carroll County																
(881) Cross Creek Rd	1.60	80	R			0.15 MN US 52					NA			NA		03/22/2016
						Dead End										
(882) Cedar Lane	0.70	100	R			Dead End					NA			NA		10/29/2013
						17-691 Flower Gap Rd										
(883) Flatridge Rd	1.10	130	R			Dead End					NA			NA		10/29/2013
						17-686 Epworth Rd										
(884) Speas Mill Rd	0.60	240	R			US 52 Fancy Gap Hwy					NA			NA		06/28/2016
						Dead End										
(885) Summerwood Lane	0.16	210	R			Dead End					NA			NA		04/26/2016
						17-731 Timberline Rd										
Town of Hillsville																
(886) Beaver Dam Rd	0.20	1400	G	98%	0%	0%	0%	0%	0%	C	0.098	F	0.559	1500	G	2019
						17-1011 Valley View Lane										
(886) Beaver Dam Rd	0.36	1200	G	98%	0%	0%	0%	0%	0%	F	0.100	F	0.603	1300	G	2019
						ECL Hillsville										
Carroll County																
(886) Beaver Dam Rd	1.30	1200	G	98%	0%	0%	0%	0%	0%	F	0.099	F	0.598	1300	G	2019
						ECL Hillsville										
(886) Island Creek Dr	1.55	150	R			SR 100 Sylvatus Hwy					NA			NA		03/10/2016
						17-668 Hayfield Rd										
(886) Island Creek Dr	1.10	48	R			Dead End					NA			NA		09/17/2013
						ECL Galax										
(887) Glendale Rd	0.23	3600	G	98%	0%	0%	1%	0%	0%	C	0.086	F	0.605	3900	G	2019
						17-635 Hebron Rd										
(887) Glendale Rd	0.24	3400	G	98%	0%	1%	1%	0%	0%	C	0.085	F	0.531	3700	G	2019
						17-730 Bee Line Dr										
(887) Glendale Rd	1.91	1400	G	98%	0%	1%	1%	0%	0%	F	0.094	F	0.560	1500	G	2019
						17-722 E, Wendy Ln										
(887) Glendale Rd	0.61	1300	G	98%	0%	1%	1%	0%	0%	F	0.108	F	0.558	1400	G	2019
						US 58 Carrollton Pike										
(888) Midway Heights	0.15	240	R			US 58 Carrollton Pike					NA			NA		06/23/2016
						17-894 Amber Dr										
(888) Midway Heights	0.08	390	R			Dead End					NA			NA		06/23/2016
						17-722 Cranberry Rd										
(889) Marshall Rd	0.40	40	R			Dead End					NA			NA		10/22/2013
						17-645 Stone Mountain Rd										
(890) Old Goodspur Trail	0.60	80	R			Dead End					NA			NA		03/16/2016
						17-692 Sandy Ridge Rd										
(891) Mulberry Lane	0.40	60	R			17-692 Apple Ridge Rd					NA			NA		10/16/2013
						Dead End										
(892) Sherman Dr	0.25	40	R			US 52 Fancy Gap Hwy					NA			NA		10/16/2013
						US 52 Fancy Gap Hiwy										

Virginia Department of Transportation
Traffic Engineering Division
2019
Annual Average Daily Traffic Volume Estimates By Section of Route
Carroll Maintenance Area

Route	Length	AADT	QA	4Tire	Bus	-----Truck-----				QC	K Factor	QK	Dir Factor	AAWDT	QW	Year
						2Axle	3+Axle	1Trail	2Trail							
Carroll County																
(893) Round Hill Rd	0.70	20	R								NA			NA		11/06/2013
(894) Amber Dr	0.12	130	R								NA			NA		06/16/2016
(895) Windsor Rd	0.40	110	R								NA			NA		10/09/2013
(896) Lyons Hollow Rd	0.70	80	R								NA			NA		03/16/2016
(897) Pioneer Circle	0.35	20	R								NA			NA		09/17/2013
(898) Scenic View Dr	0.40	40	R								NA			NA		11/06/2013
(899) Shemp Hollow Rd	0.80	30	R								NA			NA		11/19/2013
(900) Grouse Rd	1.20	30	R								NA			NA		09/25/2013
(901) Little Rock Rd	1.66	150	R								NA			NA		10/29/2013
(902) Patriot Dr	0.60	60	R								NA			NA		11/06/2013
(903) Woodcreek Dr	0.50	50	R								NA			NA		10/29/2013
(904) Boxwood Lane	0.65	560	R								NA			NA		06/23/2016
(905) Rocky Ford Rd	0.65	70	R								NA			NA		10/16/2013
(906) Kinglet Lane	0.33	40	R								NA			NA		03/18/2016
(907) Horse Shoe Bend Rd	1.00	50	R								NA			NA		11/06/2013
(908) Park Bridge Rd	0.25	30	R								NA			NA		10/24/2013
(909) Carousel Lane	0.22	45	R								NA			NA		10/24/2013
(910) Gunny Sack Trail	0.44	30	R								NA			NA		10/24/2013
(911) Robinson Dr	0.01	300	R								NA			NA		10/09/2013

Virginia Department of Transportation
Traffic Engineering Division
2019
Annual Average Daily Traffic Volume Estimates By Section of Route
Carroll Maintenance Area

Route	Length	AADT	QA	4Tire	Bus	-----Truck-----				QC	K Factor	QK	Dir Factor	AAWDT	QW	Year
						2Axle	3+Axle	1Trail	2Trail							
Carroll County																
911	Robinson Dr	0.30	180	R								NA		NA		10/09/2013
912	Flint Hill Rd	0.44	30	R								NA		NA		10/29/2013
912	Flint Hill Rd	1.06	30	R								NA		NA		10/29/2013
912	Flint Hill Rd	0.90	30	R								NA		NA		10/29/2013
913	Parkview Dr	0.20	170	R								NA		NA		03/16/2016
913	Parkview Dr	1.60	250	R								NA		NA		10/16/2013
913	Parkview Dr	0.30	230	R								NA		NA		10/16/2013
913	Parkview Dr	0.50	170	R								NA		NA		10/16/2013
914	Raspberry Rd	0.30	80	R								NA		NA		10/03/2013
915	Waterford Rd	0.25	10	R								NA		NA		11/06/2013
916	Heritage Rd	1.20	70	R								NA		NA		11/06/2013
917	Canterbury Lane	0.20	120	R								NA		NA		10/09/2013
918	Campbell Place	0.30	110	R								NA		NA		10/14/2013
919	Valentine Leonard Rd	0.20	40	R								NA		NA		10/16/2013
920	Trail Rd	0.52	80	R								NA		NA		11/19/2013
921	Webb Dr	0.50	40	R								NA		NA		10/22/2013
921	Webb Dr	0.50	40	R								NA		NA		10/22/2013
922	Hidden Valley Rd	1.00	120	R								NA		NA		10/22/2013
923	Cabbage House Rd	0.80	70	R								NA		NA		10/22/2013
924	Short Dr	0.05	160	R								NA		NA		03/16/2016

Virginia Department of Transportation
Traffic Engineering Division
2019
Annual Average Daily Traffic Volume Estimates By Section of Route
Carroll Maintenance Area

Route	Length	AADT	QA	4Tire	Bus	-----Truck-----				QC	K Factor	QK	Dir Factor	AAWDT	QW	Year
						2Axle	3+Axle	1Trail	2Trail							
Carroll County																
(925) Sheeptown Rd	0.40	160	R								NA			NA		09/20/2013
(926) Madison Rd	0.72	320	G	99%	0%	1%	0%	1%	0%	C	0.109	F	0.641	330	G	2019
(926) Madison Rd	0.55	100	G	99%	0%	1%	0%	1%	0%	F	0.134	F	0.563	100	G	2019
(927) Split Rail Rd	0.70	200	R								NA			NA		04/26/2016
(928) Rippey Hollow Rd	0.40	110	R								NA			NA		10/14/2013
(929) Leonhardt Dr	0.25	130	R								NA			NA		10/29/2013
(929) Leonhardt Dr	0.11	130	R								NA			NA		10/29/2013
(930) Bruner Hollow Rd	0.29	30	R								NA			NA		10/01/2013
(931) Trout Branch Rd	0.45	120	R								NA			NA		11/06/2013
(932) Kaywood Dr	0.45	80	R								NA			NA		11/06/2013
(933) Lakeside Dr	0.30	480	R								NA			NA		10/03/2013
(934) Cannonball Lane	0.20	100	R								NA			NA		10/01/2013
(935) Appleton Rd	0.20	48	R								NA			NA		10/16/2013
(936) Hanger Rd	0.50	80	R								NA			NA		11/06/2013
(937) Coral Lane	0.20	100	R								NA			NA		03/22/2016
(938) Robin Ridge Rd	0.70	140	R								NA			NA		03/16/2016
(939) Cockerham Loop	0.60	320	R								NA			NA		03/22/2016
(939) Klondike Rd	1.30	80	R								NA			NA		10/14/2013
(939) Bowie Rd	1.00	40	R								NA			NA		10/14/2013

Virginia Department of Transportation
Traffic Engineering Division
2019
Annual Average Daily Traffic Volume Estimates By Section of Route
Carroll Maintenance Area

Route	Length	AADT	QA	4Tire	Bus	-----Truck-----				QC	K Factor	QK	Dir Factor	AAWDT	QW	Year
						2Axle	3+Axle	1Trail	2Trail							
Carroll County																
(940) Crescent Dr	0.20	50	R			From: SR 97 W, Pipers Gap Rd					NA			NA		10/14/2013
						To: SR 97 E, Pipers Gap Rd										
(941) Knollwood Dr	0.50	90	R			From: Dead End					NA			NA		10/01/2013
						To: 17-707 Mount Zion Rd										
(941) Knollwood Dr	0.25	40	R			From: 17-707 Mount Zion Rd					NA			NA		10/01/2013
						To: Dead End										
(942) Brunswick Rd	0.30	60	R			From: Dead End					NA			NA		10/16/2013
						To: 17-692 Sandy Ridge Rd										
(943) Windy Ridge Rd	1.15	60	R			From: 17-682 Winchester Dr					NA			NA		10/22/2013
						To: 17-683 Greenbury Rd										
(944) Bobbitt Hollow Rd	0.55	90	R			From: 17-620 Lambsburg Rd					NA			NA		03/16/2016
						To: Dead End										
(945) Spring Branch Rd	0.35	50	R			From: Dead End					NA			NA		10/22/2013
						To: 17-608 Lightning Ridge Rd										
(947) Loope Dr	0.15	30	R			From: 17-692 Sandy Ridge Rd					NA			NA		10/16/2013
						To: 17-692 Sandy Ridge Rd										
(948) Honeycutt Dam Rd	1.00	490	R			From: Dead End					NA			NA		10/09/2013
						To: 17-620 Coulson Church Rd										
(949) Falcon Ridge Rd	0.10	40	R			From: SR 94 Ivanhoe Rd					NA			NA		10/01/2013
						To: Dead End										
(950) Walnut St	0.20	70	R			From: ECL Galax					NA			NA		10/26/2013
						To: Dead End										
(951) Stillview Dr	0.10	70	R			From: 17-947 Loope Dr					NA			NA		10/16/2013
						To: Dead End										
(952) Farmington Rd	0.30	140	R			From: Dead End					NA			NA		10/01/2013
						To: 17-707 Mount Zion Rd										
(953) Cherry Crest Dr	0.80	70	R			From: 17-679 Wards Gap Rd					NA			NA		10/25/2013
						To: Dead End										
(954) Dry Twig Rd	0.55	100	R			From: Dead End					NA			NA		10/25/2013
						To: 17-643 Oakwood Rd										
(955) Tilley Lane	0.18	20	R			From: Dead End					NA			NA		10/22/2013
						To: 17-683										
(956) Rolling Hills Circle	0.37	70	R			From: 17-743 Airport Rd					NA			NA		11/06/2013
						To: 17-743 Airport Rd										
(957) Shotgun Trail	0.20	30	R			From: Dead End					NA			NA		11/06/2013
						To: 17-714 Old Galax Pike										
(958) Witts End	0.65	1100	R			From: 17-707 Senior Rd					NA			NA		12/03/2013
						To: 17-743 Airport Rd										

Virginia Department of Transportation
Traffic Engineering Division
2019
Annual Average Daily Traffic Volume Estimates By Section of Route
Carroll Maintenance Area

Route	Length	AADT	QA	4Tire	Bus	-----Truck-----				QC	K Factor	QK	Dir Factor	AAWDT	QW	Year	
						2Axle	3+Axle	1Trail	2Trail								
Carroll County																	
(958) Witts End	0.60	30	R			From: 17-743 Airport Rd					NA			NA		12/03/2013	
						To: Dead End											
(959) Willow Grove Rd	0.07	20	R			From: 17-808 Expansion Dr					NA			NA		12/03/2013	
						To: WCL Hillsville											
Town of Hillsville																	
(959) Willow Grove Rd	0.53	6	R			From: WCL Hillsville					NA			NA		11/07/2001	
						To: 17-703 Gardner Mill Rd											
Carroll County																	
(960) Bronco Rd	0.30	160	R			From: 17-702 Stable Rd					NA			NA		12/03/2013	
						To: 0.30 MS 17-702											
(960) Bronco Rd	0.65	100	R			From: 17-703 Gardner Mill Rd; Bronco Rd					NA			NA		03/18/2016	
						To: Dead End											
(961) Lancaster Rd	0.61	50	R			From: Dead End					NA			NA		10/01/2013	
						To: 17-635 Hebron Rd											
(962) Water Plant Rd	1.78	230	R			From: 17-705 Coon Ridge Rd					NA			NA		09/27/2013	
						To: 17-898 Scenic View Dr											
(962) Water Plant Rd	1.00	140	R			From: 1.00 ME 17-898					NA			NA		09/27/2013	
						To: WCL Hillsville											
Town of Hillsville																	
(962) Water Plant Rd	0.52	340	R			From: WCL Hillsville					NA			NA		09/27/2013	
						To: US 52 Main St											
Carroll County																	
(963) Shiloh Rd	0.33	60	R			From: 17-743; 17-803					NA			NA		11/06/2013	
						To: Dead End											
(964) Fisher Rd	0.10	120	R			From: Dead End					NA			NA		10/22/2013	
						To: 17-685 Skyview Dr											
(965) Pheasant Ridge Rd	0.25	100	R			From: 17-688 Meadow Brook Rd					NA			NA		10/29/2013	
						To: Dead End											
(966) Hemlock Ridge Rd	0.20	50	R			From: 17-674 Red Hill Rd					NA			NA		10/22/2013	
						To: Dead End											
(967) Magnolia Lane	0.25	40	R			From: 17-831 Oak Ridge Rd					NA			NA		10/29/2013	
						To: Dead End											
(968) Box Elder Rd	0.28	80	R			From: Dead End					NA			NA		10/22/2013	
						To: 17-702 Stable Rd											
(970) Greenview Lane	0.15	90	R			From: 17-705 Coon Ridge Rd					NA			NA		09/27/2013	
						To: Cul-de-Sac											
(971) Rainbow Dr	0.34	70	R			From: 17-725 Whitney Lane					NA			NA		10/14/2013	
						To: SR 97 Pipers Gap Rd											

Virginia Department of Transportation
Traffic Engineering Division
2019
Annual Average Daily Traffic Volume Estimates By Section of Route
Carroll Maintenance Area

Route	Length	AADT	QA	4Tire	Bus	-----Truck-----				QC	K Factor	QK	Dir Factor	AAWDT	QW	Year	
						2Axle	3+Axle	1Trail	2Trail								
Town of Hillsville																	
(972) Lynnhaven Rd	0.18	60	R			From: 17-668 Cavalier Dr					NA			NA		10/11/2013	
						To: Dead End											
Carroll County																	
(973) Clearview Dr	0.20	80	R			From: US 52 Fancy Gap Hwy					NA			NA		10/29/2013	
						To: Dead End											
(974) Grace Lane	0.20	40	R			From: 17-831 Oak Ridge Rd					NA			NA		10/29/2013	
						To: Dead End											
(975) Commodore Lane	0.30	60	R			From: 17-715 End of the Line					NA			NA		10/14/2013	
						To: Dead End											
(976) Carroll House Lane	0.10	70	R			From: Dead End					NA			NA		11/26/2013	
						To: 17-706 Farmers Market Dr											
(977) Gladeview Dr	0.19	50	R			From: 17-985 S, Firestone Rd					NA			NA		03/24/2016	
						To: 17-985 N, Firestone Rd											
(977) Gladeview Dr	0.21	90	R			From: 17-604 Liberty Hill Rd					NA			NA		03/24/2016	
						To: 17-828 Mill Manor Rd											
(978) Sylvatus School Rd	0.20	2	R			From: 17-9085 Sylvatus School Rd					NA			NA		11/26/2013	
						To: US 52 S, Fancy Gap Hwy											
(979) Virgilina Circle	0.62	80	R			From: US 52 N, Fancy Gap Hwy					NA			NA		04/26/2016	
						To: Dead End											
(980) Oak Hollow Circle	0.43	190	R			From: 17-722 Commonwealth Dr					NA			NA		10/03/2013	
						To: Dead End											
(981) Lancrest Dr	0.35	120	R			From: US 52 Fancy Gap Hwy					NA			NA		04/26/2016	
						To: Dead End											
(982) Fieldstone Rd	0.15	80	R			From: 17-687 Fish Lake Rd					NA			NA		04/26/2016	
						To: 17-714 Old Galax Pike											
(983) Landfill Rd	0.20	870	R			From: US 221 Floyd Pike					NA			NA		12/03/2013	
						To: Dead End											
(984) Industrial Dr	0.25	360	R			From: 17-934 Cannonball Lane					NA			NA		07/18/2016	
						To: 17-977 S, Gladeview Dr											
(985) Firestone Rd	0.10	40	R			From: 17-977 N, Gladeview Dr					NA			NA		03/24/2016	
						To: 17-666 Bent Nail Rd											
(986) Cherokee Rd	0.38	100	R			From: Cul-de-Sac					NA			NA		11/19/2013	
						To: Dead End											
(987) Twin Oaks Dr	0.13	80	R			From: SR 97 Pipers Gap Rd					NA			NA		03/22/2016	
						To: 17-737 Swinney Hollow											
(988) Manual Rd	0.15	130	R			From: Dead End					NA			NA		03/24/2016	
						To: Dead End											

Virginia Department of Transportation
Traffic Engineering Division
2019
Annual Average Daily Traffic Volume Estimates By Section of Route
Carroll Maintenance Area

Route	Length	AADT	QA	4Tire	Bus	-----Truck-----				QC	K Factor	QK	Dir Factor	AAWDT	QW	Year
						2Axle	3+Axle	1Trail	2Trail							
Carroll County																
989 Cherokee Rd	0.06	30	R								NA			NA		10/09/2013
990 Beasley Hill Rd	0.51	100	R								NA			NA		11/06/2013
991 Alice Lane	0.26	60	R								NA			NA		03/24/2016
992 Somerset Dr	0.40	190	R								NA			NA		09/27/2013
993 Stockdale Lane	0.08	60	R								NA			NA		10/01/2013
994 Leonard Dr	0.13	49	R								NA			NA		10/01/2013
995 Dewberry Dr	0.11	20	R								NA			NA		10/09/2013
996 Foggy Ridge	0.18	70	R								NA			NA		10/22/2013
997 Beck Hollow Rd	0.12	60	R								NA			NA		11/06/2013
998 Mourning Dove Lane	0.20	30	R								NA			NA		11/21/2013
Town of Hillsville																
1000 Nicholas St	0.15	49	R								NA			NA		09/17/2013
1001 Pine St	0.15	720	R								NA			NA		10/11/2013
1001 Pine St	0.05	770	R								NA			NA		10/11/2013
1001 Pine St	0.06	630	R								NA			NA		10/11/2013
1002 E Grayson St	0.04	880	R								NA			NA		10/11/2013
1002 E Grayson St	0.56	1400	R								NA			NA		10/11/2013
1003 Carroll St	0.07	740	R								NA			NA		10/11/2013
1004 Center St	0.15	460	R								NA			NA		10/11/2013
1005 Ginger Lane	0.02	20	R								NA			NA		09/27/2013

Virginia Department of Transportation
 Traffic Engineering Division
 2019
 Annual Average Daily Traffic Volume Estimates By Section of Route
 Carroll Maintenance Area

Route	Length	AADT	QA	4Tire	Bus	-----Truck-----				QC	K Factor	QK	Dir Factor	AAWDT	QW	Year
						2Axle	3+Axle	1Trail	2Trail							
Town of Hillsville																
1006 Jones Rd	0.31	520	R									NA		NA		10/11/2013
1007 Archa St	0.29	310	R									NA		NA		10/11/2013
1007 Archa St	0.06	190	R									NA		NA		10/11/2013
1007 Archa St	0.51	160	R									NA		NA		10/11/2013
1007 Archa St	0.15	60	R									NA		NA		10/11/2013
1008 Court St	0.07	700	R									NA		NA		10/11/2013
1009 Edgewood Dr	0.07	690	R									NA		NA		10/11/2013
1009 Edgewood Dr	0.30	370	R									NA		NA		10/11/2013
1009 Edgewood Dr	0.20	200	R									NA		NA		10/11/2013
1009 Edgewood Dr	0.12	50	R									NA		NA		10/11/2013
1010 Evergreen St	0.24	190	R									NA		NA		10/11/2013
1010 Evergreen St	0.09	200	R									NA		NA		10/11/2013
1011 Valley View Lane	0.30	80	R									NA		NA		10/11/2013
1012 Fulcher St	0.14	1200	R									NA		NA		10/11/2013
1013 Fulcher St	0.18	1100	R									NA		NA		10/11/2013
1014 Oak St	0.33	50	R									NA		NA		10/11/2013
1015 Wilkinson Dr	0.12	1300	R									NA		NA		10/11/2013
1015 Wilkinson Dr	0.08	490	R									NA		NA		10/11/2013
1016 Morningview Heights	0.10	160	R									NA		NA		09/27/2013
1016 Morningview Heights	0.15	40	R									NA		NA		09/27/2013
1017 Lyons Circle	0.21	60	R									NA		NA		10/11/2013

Virginia Department of Transportation
Traffic Engineering Division
2019
Annual Average Daily Traffic Volume Estimates By Section of Route
Carroll Maintenance Area

Route	Length	AADT	QA	4Tire	Bus	-----Truck-----				QC	K Factor	QK	Dir Factor	AAWDT	QW	Year
						2Axle	3+Axle	1Trail	2Trail							
Town of Hillsville																
1017 Lyons Circle	0.07	100	R								NA			NA		10/11/2013
1018 Lyons Dr	0.10	70	R								NA			NA		10/11/2013
1019 Cox St	0.20	100	R								NA			NA		10/11/2013
1020 West Grayson St	1.12	570	R								NA			NA		12/03/2013
Carroll County																
1021 Hazelnut Rd	0.51	30	R								NA			NA		11/06/2013
Town of Hillsville																
1022 Wade St	0.04	80	R								NA			NA		10/11/2013
1023 Bohon St	0.16	60	R								NA			NA		10/11/2013
1024 Dogwood Dr	0.25	60	R								NA			NA		10/11/2013
1025 Chinquapin Trail	0.34	70	R								NA			NA		10/11/2013
1025 Chinquapin Trail	0.41	150	R								NA			NA		10/11/2013
1026 Lynn St	0.05	120	R								NA			NA		10/11/2013
1027 Woodland Dr	0.08	30	R								NA			NA		10/11/2013
1028 Raintree Rd	0.15	80	R								NA			NA		10/11/2013
1028 Raintree Rd	0.42	40	R								NA			NA		10/11/2013
1028 Raintree Rd	0.31	380	R								NA			NA		10/11/2013
1029 Cumberland Dr	0.12	70	R								NA			NA		10/11/2013
Carroll County																
1030 Braveheart Lane	0.10	30	R								NA			NA		03/24/2016
Town of Hillsville																
1031 Highland Park Dr	0.10	200	R								NA			NA		06/28/2016
1031 Highland Park Dr	0.07	130	R								NA			NA		11/21/2013

Virginia Department of Transportation
Traffic Engineering Division
2019
Annual Average Daily Traffic Volume Estimates By Section of Route
Carroll Maintenance Area

Route	Length	AADT	QA	4Tire	Bus	-----Truck-----				QC	K Factor	QK	Dir Factor	AAWDT	QW	Year
						2Axle	3+Axle	1Trail	2Trail							
Town of Hillsville																
(1032) Highland Park Dr	0.06	230	R								NA			NA		11/21/2013
(1033) Hidden Pines Lane	0.18	90	R								NA			NA		11/21/2013
(1034) Big Red Dr	0.08	150	R								NA			NA		11/21/2013
(1034) Big Red Dr	0.23	70	R								NA			NA		11/21/2013
(1034) Big Red Dr	0.22	110	R								NA			NA		11/21/2013
Carroll County																
(1035) Industrial Park Dr	0.57	870	R								NA			NA		12/03/2013
(1036) Oak Knoll Dr	0.08	280	R								NA			NA		10/31/2013
(1036) Ridge Crest Dr	0.26	170	R								NA			NA		10/31/2013
(1037) Oak Knoll Dr	0.76	250	R								NA			NA		10/31/2013
(1038) Oaksides Dr	0.34	140	R								NA			NA		10/31/2013
(1039) Weddle St	0.32	310	R								NA			NA		10/31/2013
(1040) Pickett Dr	0.11	60	R								NA			NA		11/21/2013
Town of Hillsville																
(1041) Forest Dr	0.07	50	R								NA			NA		09/27/2013
(1041) Forest Dr	0.18	210	R								NA			NA		09/27/2013
(1042) Crestview Dr	0.12	130	R								NA			NA		09/27/2013
(1042) Crestview Dr	0.04	30	R								NA			NA		09/27/2013
(1043) Shady Lane	0.09	49	R								NA			NA		09/27/2013
Carroll County																
(1044) Clontztown Rd	0.09	60	R								NA			NA		11/19/2013
(1045) Daleview Dr	0.33	100	R								NA			NA		10/03/2013

Virginia Department of Transportation
Traffic Engineering Division
2019
Annual Average Daily Traffic Volume Estimates By Section of Route
Carroll Maintenance Area

Route	Length	AADT	QA	4Tire	Bus	-----Truck-----				QC	K Factor	QK	Dir Factor	AAWDT	QW	Year
						2Axle	3+Axle	1Trail	2Trail							
Town of Hillsville																
(1046) Meridian Lane	0.07	140	R								NA		NA			11/21/2013
Carroll County																
(1046) Meridian Lane	0.15	48	R								NA		NA			10/09/2001
(1046) Meridian Lane	0.08	30	R								NA		NA			11/21/2013
(1047) Fairview Lane	0.10	30	R								NA		NA			12/03/2013
(1048) Mondana Lane	0.30	110	R								NA		NA			11/06/2013
(1049) Whispering Pines Lane	0.32	120	R								NA		NA			09/27/2013
(1050) Courtland Circle	0.85	200	R								NA		NA			10/03/2013
(1051) Crotts Hollow Rd	0.38	40	R								NA		NA			10/29/2013
(1052) Blueberry Lane	0.31	120	R								NA		NA			10/03/2013
(1053) Sparkle Lane	0.12	90	R								NA		NA			10/03/2013
(1054) Shady Square	0.43	120	R								NA		NA			10/03/2013
(1054) Shady Square	0.08	80	R								NA		NA			10/03/2013
(1055) Shadetree Lane	0.20	170	R								NA		NA			10/03/2013
(1056) Aldred Lane	0.21	120	R								NA		NA			10/03/2013
(1057) White Dove Lane	0.10	50	R								NA		NA			10/03/2013
(1058) Cherry Blossom Lane	0.08	48	R								NA		NA			10/03/2013
(1059) Fairway Oaks Dr	0.18	160	R								NA		NA			10/03/2013
(1060) Russels Lake Dr	0.28	30	R								NA		NA			10/03/2013
(1061) Mahogany Dr	0.08	60	R								NA		NA			10/03/2013

Virginia Department of Transportation
Traffic Engineering Division
2019
Annual Average Daily Traffic Volume Estimates By Section of Route
Carroll Maintenance Area

Route	Length	AADT	QA	4Tire	Bus	-----Truck-----				QC	K Factor	QK	Dir Factor	AAWDT	QW	Year
						2Axle	3+Axle	1Trail	2Trail							
Carroll County																
1062	Hazelnut Rd	0.10	60	R				17-1021 Hazelnut Rd				NA		NA		11/14/2013
								Dead End								
1063	Arbor Lane	0.15	80	R				Cul-de-Sac				NA		NA		10/03/2013
								17-1059 Fairway Oaks Dr								
1064	Arbor Lane	0.08	40	R				Cul-de-Sac				NA		NA		10/03/2013
								17-1063 Arbor Lane								
1065	Sycamore Lane	0.12	20	R				17-1046 Meridian Lane				NA		NA		11/21/2013
								Dead End								
1066	Hummers Court	0.06	40	R				Dead End				NA		NA		10/14/2013
								17-700 Harrison Rd								
1067	Willow Bend Dr	0.50	150	R				ECL Galax				NA		NA		11/26/2013
								Cul-de-Sac								
1068	Stonebrook Dr	0.50	200	R				17-722 Commonwealth Dr				NA		NA		10/03/2013
								Dead End								
1069	Brandy Lane	0.25	80	R				Cul-de-Sac				NA		NA		09/27/2013
								17-1049 Whispering Pines Lane								
1070	Sunrise Crest Lane	0.20	80	R				17-669 Hard Scuffle Rd				NA		NA		12/03/2013
								Dead End								
1071	Trot Town Rd	0.28	20	R				17-886 Island Creek Dr				NA		NA		10/11/2013
								Dead End								
1072	Powhatan Lane	0.15	10	R				17-1071 Trot Town Rd				NA		NA		10/11/2013
								Dead End								
1073	Fairfield Way	0.37	200	R				17-887 Glendale Rd				NA		NA		03/24/2016
								Cul-de-Sac								
1074	Rosecrest Lane	0.25	40	R				17-941 Knollwood Dr				NA		NA		11/26/2013
								Dead End								
1075	Looking Glass Dr	0.05	40	R				US 58 Carrollton Pike				NA		NA		10/09/2013
								Dead End								
1076	Broken Shoe Rd	0.34	90	R				17-707 Partridge Rd				NA		NA		10/09/2013
								Dead End								
1077	Bittersweet Lane	0.06	40	R				Dead End				NA		NA		10/09/2013
								US 58 Carrollton Pike								
1078	Showcase Lane	0.12	40	R				Cul-de-Sac				NA		NA		10/31/2013
								17-863 Emory Rd								
1079	Rock Bridge Pass Lane	0.12	30	R				Cul-de-Sac				NA		NA		10/31/2013
								17-863 Emory Rd								
1080	Woodson Lane	0.25	49	R				17-692 Sandy Ridge Rd				NA		NA		10/16/2013
								Dead End								

Virginia Department of Transportation
Traffic Engineering Division
2019
Annual Average Daily Traffic Volume Estimates By Section of Route
Carroll Maintenance Area

Route	Length	AADT	QA	4Tire	Bus	-----Truck-----				QC	K Factor	QK	Dir Factor	AAWDT	QW	Year	
						2Axle	3+Axle	1Trail	2Trail								
Carroll County																	
(1081) Sunrise Crest	0.14	50	R			From: 17-691 Flower Gap Rd					NA			NA		10/16/2013	
						To: Dead End											
(1082) Foxfire Lane	0.12	80	R			From: Cul-de-Sac					NA			NA		10/01/2013	
						To: 17-607 Iron Ridge Rd											
(1083) Eagle Falls Rd	0.25	60	R			From: SR 100 Sylvatus Hwy					NA			NA		11/21/2013	
						To: Dead End											
(1084) Blackstone Lane	0.12	90	R			From: Cul-de-Sac					NA			NA		10/01/2013	
						To: 17-607 Iron Ridge Rd											
(1085) Ridgeview Dr	0.50	20	R			From: 17-800 Peakview Rd					NA			NA		10/16/2013	
						To: Dead End											
(1087) Brandy Wine Trail	0.40	110	R			From: Cul-de-Sac					NA			NA		10/29/2013	
						To: 17-620 Old Pipers Gap Rd											
(1089) Bowers Hollow Rd	0.24	50	R			From: 17-729 Happy Hollow Rd					NA			NA		03/24/2016	
						To: Dead End											
(1090) Apricot Lane	0.24	90	R			From: SR 97 Pipers Gap Rd					NA			NA		10/14/2013	
						To: Dead End											
(1091) Quail Ridge Court	0.38	130	R			From: Dead End					NA			NA		10/03/2013	
						To: 17-722 Cranberry Rd											
(1092) Cedar Point	0.30	60	R			From: Cul-de-Sac					NA			NA		10/03/2013	
						To: 17-1091 Quail Ridge Court											
(1093) Nature Trail	0.16	190	R			From: Cul-de-Sac					NA			NA		10/03/2013	
						To: 95-609; 95-1325											
(1094) Nature Trail	0.12	100	R			From: 17-1093 Nature Trail					NA			NA		10/03/2013	
						To: Cul-de-Sac											
(1095) Sparrow Rd	0.19	30	R			From: Dead End					NA			NA		09/25/2013	
						To: 17-624 Soap Ridge Rd											
(1097) Montgomery St	0.13	90	R			From: Cul-de-Sac					NA			NA		10/03/2013	
						To: 17-722 Cranberry Rd											
(1098) Regency Court	0.07	50	R			From: 17-1073 Fairfield Way					NA			NA		03/24/2016	
						To: Cul-de-Sac											
(1099) Commonview Lane	0.72	45	R			From: 17-683; 17-826					NA			NA		10/16/2013	
						To: Dead End											
(1100) Worrell Est	0.54	70	R			From: US 58 Danville Pike					NA			NA		06/07/2016	
						To: Dead End											
(1101) Worrell Est	0.45	100	R			From: 17-1102 Bobcat Trail					NA			NA		11/06/2013	
						To: SR 100 Sylvatus Hwy											
(1102) Bobcat Trail	0.04	20	R			From: Dead End					NA			NA		09/17/2013	
						To: 17-1101 Worrell Est											

Virginia Department of Transportation
Traffic Engineering Division
2019
Annual Average Daily Traffic Volume Estimates By Section of Route
Carroll Maintenance Area

Route	Length	AADT	QA	4Tire	Bus	-----Truck-----				QC	K Factor	QK	Dir Factor	AAWDT	QW	Year
						2Axle	3+Axle	1Trail	2Trail							
Carroll County																
(1102) Bobcat Trail	0.05	90	R			From: 17-1101 Worrell Est					NA			NA		09/17/2013
						To: 17-771 Lovell Rd										
(1103) Cottonwood Lane	0.23	260	R			From: SR 100 Sylvatus Hwy					NA			NA		03/22/2016
						To: Dead End										
(1104) Amelia Lane	0.10	60	R			From: SR 100 Sylvatus Hwy					NA			NA		03/10/2016
						To: Dead End										
(1105) Holloway Dr	0.54	170	R			From: Dead End					NA			NA		09/17/2013
						To: 17-1103 Cottonwood Lane										
(1106) Flowers Lane	0.17	60	R			From: 17-1105 Holloway Dr					NA			NA		09/17/2013
						To: Dead End										
(1107) Whittington Lane	0.13	450	R			From: 17-707 Partridge Rd					NA			NA		10/09/2013
						To: Dead End										
(1108) Quails Run	0.14	40	R			From: 17-1109 Rabbits Run					NA			NA		10/09/2013
						To: Dead End										
(1109) Rabbits Run	0.25	100	R			From: 17-620 Coulson Church Rd					NA			NA		10/09/2013
						To: Dead End										
(1110) Glenmont Rd	0.08	80	R			From: 17-1112 Lonesome Dove Dr					NA			NA		10/09/2013
						To: 17-1111 Quinn St; Perry St										
(1110) Glenmont Rd	0.07	130	R			From: 17-708 Breezy Ridge Rd					NA			NA		10/09/2013
						To: Dead End										
(1111) Perry St	0.07	20	R			From: Dead End					NA			NA		10/09/2013
						To: 17-1110 Glenmont Rd										
(1111) Quinn St	0.05	40	R			From: 17-1110 Glenmont Rd					NA			NA		10/09/2013
						To: Dead End										
(1112) Lonesome Dove Dr	0.26	80	R			From: 17-1110 Glenmont Rd					NA			NA		10/09/2013
						To: Dead End										
(1113) Mitchels Crossroad	0.46	200	R			From: 17-752 Mitchells Crossroad					NA			NA		11/21/2013
						To: Cul-de-Sac										
(1114) Wood Lane	0.28	90	R			From: 17-783 Deer Ridge Rd					NA			NA		11/21/2013
						To: Cul-de-Sac										
(1115) Oakland Heights	0.25	30	R			From: Cul-de-Sac					NA			NA		11/14/2013
						To: 17-743 Airport Rd										
(1116) Drew Ridge Dr	0.34	130	R			From: Dead End					NA			NA		10/09/2013
						To: US 58 Carrollton Pike										
Town of Hillsville																
(1118) Victory Lane	0.18	100	R			From: 17-1020 West Grayson St					NA			NA		03/24/2016
						To: 17-1119 Rosebud St										
(1119) Rosebud St	0.06	40	R			From: Dead End					NA			NA		03/24/2016
						To: 17-1118 Victory Lane										

Virginia Department of Transportation
Traffic Engineering Division
2019
Annual Average Daily Traffic Volume Estimates By Section of Route
Carroll Maintenance Area

Route	Length	AADT	QA	4Tire	Bus	-----Truck-----				QC	K Factor	QK	Dir Factor	AAWDT	QW	Year
						2Axle	3+Axle	1Trail	2Trail							
Carroll County																
(1120) Canary Lane	0.10	60	R									NA		NA		10/09/2013
(1121) Forest View Heights	0.30	40	R									NA		NA		06/07/2016
(1125) Butternut Dr	0.05	48	R									NA		NA		10/09/2013
(1125) Butternut Dr	0.05	20	R									NA		NA		10/09/2013
(1126) Helmsdale Rd	0.07	30	R									NA		NA		10/09/2013
(1130) Alpine Crest Rd	0.50	20	R									NA		NA		11/14/2013
(1131) Knob Hill Lane	0.25	80	R									NA		NA		03/24/2016
(1135) Corbett Rd	0.26	60	R									NA		NA		11/06/2013
(1136) Honeycutt Dam Rd	0.20	80	R									NA		NA		10/09/2013
(1137) Hawks Landing Dr	0.33	120	R									NA		NA		10/09/2013
(1138) Spring Hollow Lane	0.06	30	R									NA		NA		10/09/2013
(1140) Horizon Dr	0.04	50	R									NA		NA		11/29/2013
(1140) Horizon Dr	0.07	90	R									NA		NA		11/29/2013
(1141) Emerald Lane	0.06	30	R									NA		NA		11/29/2013
(1141) Emerald Lane	0.04	20	R									NA		NA		11/29/2013
(1145) Apache Trail	0.19	70	R									NA		NA		10/16/2013
(1146) Pops Peak Rd	0.31	50	R									NA		NA		10/16/2013
(9084) Carroll County High School	0.30	740	R									NA		NA		09/22/2016
(9084) Carroll County High School	0.17	1200	R									NA		NA		09/22/2016

Virginia Department of Transportation
Traffic Engineering Division
2019
Annual Average Daily Traffic Volume Estimates By Section of Route
Carroll Maintenance Area

Route	Length	AADT	QA	4Tire	Bus	-----Truck-----				QC	K Factor	QK	Dir Factor	AAWDT	QW	Year
						2Axle	3+Axle	1Trail	2Trail							
Carroll County																
(9085) Sylvatus School Rd	0.10	10	R								NA		NA			11/21/2013
(9087) Lamsburg Elementary School	0.04	90	R								NA		NA			03/16/2016
(9474) St Paul Elementary School	0.20	440	R								NA		NA			01/06/2011
(9497) Oakland Elem Sch	0.10	110	R								NA		NA			09/22/2016
(9551) Laurel Elementary School	0.15	460	R								NA		NA			09/22/2016
(9672) Winding Ridge Rd	0.14	180	R								NA		NA			04/26/2016
(9673)	0.10	60	R								NA		NA			01/04/2011
(9674) Gladsboro Elementary School	0.10	300	R								NA		NA			09/22/2016
Town of Hillsville																
(9748) Carroll County Education Center	0.05	70	R								NA		NA			03/10/2016
Carroll County																
(9817) Gladeview Elementary School	0.00	1000	R								NA		NA			03/10/2016
(9818) Woodlawn School	0.10	550	R								NA		NA			01/06/2011
(781) Mat Rd	0.30	20	R								NA		NA			08/06/2002
(608) Pilot View Dr	1.77	90	R								NA		NA			10/30/2014
City of Galax																
(2) Calhoun St	0.07	1700	G	96%	2%	2%	0%	0%	0%	F	0.090	F	0.552	1800	G	2019
(3) Fries Rd	0.58	1000	G	99%	0%	1%	0%	0%	0%	C	0.082	F	0.629	1100	G	2019
(3) Fries Rd	1.03	1300	G	99%	0%	1%	0%	0%	0%	F	0.097	F	0.588	1400	G	2019
(4) Iron Bridge Rd	0.21	950	G	98%	0%	1%	1%	0%	0%	F	0.108	F	0.586	1000	G	2019
(4051) Branch St/Chestnut Dr	0.43	580	G	98%	0%	1%	1%	0%	0%	C	0.121	F	0.582	630	G	2019

Virginia Department of Transportation
Traffic Engineering Division
2019
Annual Average Daily Traffic Volume Estimates By Section of Route
Carroll Maintenance Area

Route	Length	AADT	QA	4Tire	Bus	-----Truck-----				QC	K Factor	QK	Dir Factor	AAWDT	QW	Year
						2Axle	3+Axle	1Trail	2Trail							
City of Galax																
4052 113 Greenville Rd	0.37	950	From: WCL Galax													
			G	99%	0%	0%	0%	0%	0%	0%	C	0.097	F	0.558	1000	G
To: US 58																
4052 113 Stuart Dr	0.48	3500	From: US 58 Bypass													
			G	98%	0%	1%	1%	0%	0%	F	0.099	F	0.501	3800	G	2019
To: Alderman St																
4052 113 Stuart Dr	0.29	3700	From: Alderman St													
			G	98%	0%	1%	1%	0%	0%	F	0.099	F	0.514	4000	G	2019
To: Stanford St																
4052 113 Mac Arthur St	0.19	2700	From: US 58; W Stuart Dr													
			G	98%	0%	1%	1%	0%	0%	C	0.082	F	0.542	3000	G	2019
To: Circle Dr																
4052 113 Mac Arthur St	0.31	2500	From: Circle Dr													
			G	98%	0%	1%	1%	0%	0%	F	0.09	F	0.564	2700	G	2019
To: SR 89 Main St																
4053 113 Lineberry Rd	1.21	4700	From: SR 89 Main St													
			G	98%	0%	1%	0%	1%	0%	C	0.089	F	0.564	5100	G	2019
To: 113-4056 Poplar Knob Rd																
4053 113 Meadow St	0.59	8100	From: Grayson St													
			G	98%	0%	1%	0%	1%	0%	F	0.087	F	0.502	8800	G	2019
To: US 58 E Stuart Dr																
4054 113 Grayson St	0.38	2200	From: 113-4055 Jefferson St													
			G	98%	0%	1%	1%	1%	0%	C	0.112	F	0.596	2400	G	2019
To: 113-4053 Meadow St																
4055 113 Jefferson St	0.12	520	From: Calhoun St													
			G	97%	0%	2%	0%	0%	0%	F	0.130	F	0.5	570	G	2019
To: Grayson St																
4055 113 Jefferson St	0.29	1000	From: Grayson St													
			G	97%	0%	2%	0%	0%	0%	C	0.113	F	0.701	1100	G	2019
To: US 58 Stuart Dr																
4056 113 Poplar Knob Rd	0.14	2000	From: Meadow St													
			G	99%	0%	0%	0%	0%	0%	C	0.095	F	0.590	2200	G	2019
To: Oak St																
4056 113 Poplar Knob Rd	1.08	1500	From: Oak St													
			G	99%	0%	0%	0%	0%	0%	F	0.106	F	0.615	1600	G	2019
To: ECL Galax																
4057 113 Country Club Lane	0.21	1100	From: SECL Galax													
			G	100%	0%	0%	0%	0%	0%	F	0.099	F	0.534	1100	G	2019
To: Poplar Knob Rd																
4057 113 Country Club Lane	0.78	2700	From: Poplar Knob Rd													
			G	100%	0%	0%	0%	0%	0%	C	0.096	F	0.543	2900	G	2019
To: US 58 E Stuart Dr																
4057 113 Larkspur Lane	0.32	1300	From: US 58 E Stuart Dr													
			G	100%	0%	0%	0%	0%	0%	F	0.093	F	0.550	1400	G	2019
To: Glendale Rd																
4058 113 Glendale Rd	0.62	7100	From: Glendale Rd													
			G	98%	0%	0%	1%	0%	0%	F	0.094	F	0.614	7700	G	2019
To: Cliffview Rd																
4058 113 Glendale Rd	1.05	6500	From: Cliffview Rd													
			G	98%	0%	0%	1%	0%	0%	C	0.099	F	0.536	7100	G	2019
To: Haynes Rd																
4058 113 Glendale Rd	1.02	4000	From: Haynes Rd													
			G	98%	0%	0%	1%	0%	0%	F	0.092	F	0.531	4300	G	2019
To: NCL Galax																
4059 113 Cliffview Rd	0.39	4300	From: Glendale Rd													
			G	98%	0%	1%	1%	1%	0%	C	0.092	F	0.606	4700	G	2019
To: NCL Galax																
4060 113 Cranberry Rd	0.24	3800	From: Glendale Rd													
			G	98%	0%	1%	0%	1%	0%	C	0.094	F	0.574	4100	G	2019
To: US 58 Stuart Dr																
4060 113 Cranberry Rd	0.30	2100	From: US 58 Stuart Dr													
			G	98%	0%	1%	0%	1%	0%	F	0.101	F	0.609	2300	G	2019
To: ECL Galax																

Virginia Department of Transportation
 Traffic Engineering Division
 2019
 Annual Average Daily Traffic Volume Estimates By Section of Route
 Carroll Maintenance Area

Route	Length	AADT	QA	4Tire	Bus	-----Truck-----				QC	K Factor	QK	Dir Factor	AAWDT	QW	Year
						2Axle	3+Axle	1Trail	2Trail							
City of Galax																
Calloway St		240	G			From: Eastview St				0.122	F	0.633	260	G	2019	
						To: Hanks St										
Clover St		1100	G			From: Stanley Dr				0.12	F	0.606	1200	G	2019	
						To: Valley St										
Forrest Ave		110	G			From: Country Club Lane				0.157	F	0.522	120	G	2019	
						To: Burwell St										
Hospital Dr		3100	G	99%	0%	1%	0%	0%	0%	C	0.087	F	0.613	3100	G	2019
Kenbrook Dr		240	G			From: Piine Knoll Dr				0.111	F	0.5	260	G	2019	
						To: Scotland Dr										
Valley St		4700	G	99%	0%	1%	0%	0%	0%	C	0.087	F	0.587	4700	G	2019
Valley St		1300	G	97%	1%	1%	0%	1%	0%	C	0.099	F	0.659	1300	G	2019
Town of Hillsville																
US 58 Hillsville Bypass		2800	G	92%	1%	1%	1%	6%	0%	C	0.086	F	0.557	2800	G	2019
US 58 Hillsville Bypass		2100	G			From: US 52				0.088	F	0.51	2100	G	2019	
						To: US 58 Bus										