

2013

**Virginia Department of Transportation
Daily Traffic Volume Estimates
Including Vehicle Classification Estimates**

where available

Jurisdiction Report

72

Powhatan County

Prepared By

**Virginia Department of Transportation
Traffic Engineering Division**

In Cooperation With

**U.S. Department of Transportation
Federal Highway Administration**

Virginia Department of Transportation
Traffic Engineering Division
Traffic Monitoring Section

The Virginia Department of Transportation (VDOT) conducts a program where traffic count data are gathered from sensors in or along streets and highways and other sources. From these data, estimates of the average number of vehicles that traveled each segment of road are calculated. VDOT periodically publishes booklets listing these estimates.

One of these booklets, titled "Average Daily Traffic Volumes with Vehicle Classification Data, on Interstate, Arterial and Primary Routes" includes a list of each Interstate and Primary highway segment with the estimated Annual Average Daily Traffic (AADT) for that segment. AADT is the total annual traffic estimate divided by the number of days in the year. This booklet also includes information such as estimates of the percentage of the AADT made up by 6 different vehicle types, ranging from cars to double trailer trucks; estimated Annual Average Weekday Traffic (AAWDT), which is the number of vehicles estimated to have traveled the segment of highway during a 24 hour weekday averaged over the year; as well as Peak Hour and Peak Direction factors used by planners to formulate design criteria.

In addition to the Primary and Interstate publication, one hundred books are published periodically, one for each of 100 areas across the state defined by VDOT for record-keeping purposes. These books include traffic volume estimates for roads within the county, cities, and towns within the area. These books are titled "Daily Traffic Volumes Including Vehicle Classification Estimates, where available; Jurisdiction Report numbers 00 through 99".

Also available are a number of reports summarizing the average Vehicle Miles Traveled (VMT) in selected jurisdictions and other categories of highways. There are many different ways to present traffic volume summary information. Because the user determines the value of each presentation, the reports have been redesigned based on user requests and feedback. The people of the VDOT Traffic Engineering Division Traffic Monitoring Section who produce these books welcome requests for other helpful ways of presenting the summary information.

A compact disc (CD) is available that includes files in the Adobe® Portable Document Format (PDF) that can be displayed, searched, and printed using common desktop computer equipment. The CD includes the publications described above as well as a number of other reports, including specialized VMT summaries and smaller AADT reports for each city and town separately.

Publication Notes

Parallel Roads

For road inventory and management purposes, some roadways are counted separately by direction and have separately published traffic estimates for each direction of travel. Examples of such roadways are the interstate system and routes with separated facilities and (usually) one-way traffic facilities in urban areas. In these publications, they are referred to as parallel roads. As a convenience for the users of the publication, the listing for segments of roads with parallel segments are published with both the traffic estimates for their own direction of travel (e.g. I-95 Northbound) as well as the estimate of the total of all traffic on the same route including parallel roadways (all directions of I-95). The publication will have a "Combined Traffic Estimates for Parallel Roadways on this Route" or "Combined Traffic" identifiers for the combined direction of travel estimates.

Roadways such as I-395 with a North segment, a South segment and a separate Reversible lane segment will have the estimate for more than two parallel roadways included in the entire combined traffic estimate.

Some routes have very complicated paths through cities and towns. These parallel paths may be too complex to allow a relationship between nearby sections of the opposite direction on the same route. In this case, to indicate that the traffic estimates for such a road segment may not include all directions of traffic on that route, the line that would list the combined values will indicate "NA" for not available.

VDOT's traffic monitoring program includes more than 100,000 segments of roads and highways ranging from several mile sections of Interstate highways to very short sections of city streets. Due to problems experienced obtaining some traffic count data, and the level of quality necessary to maintain confidence in the data, no estimate is currently available for some segments of roadway. These segments are included in the publications indicating "NA" for not available. It is the intention of the VDOT Traffic Engineering Division Traffic Monitoring group to obtain the data necessary and to report traffic volume estimates on all road segments included in these publications.

Many of the road segments in this program are local secondary roads. The amount and detail of data collected on these roads are not as great as the data collected on higher volume roads. The vehicle classification, average weekday traffic volumes, and the theoretical design hour traffic volumes are not calculated for these roads. The publications indicate "NA" for the information that is not available.

This publication is based on a traffic monitoring program initiated in 1997. Because the data collection techniques and statistical evaluation processes are different than those used in previous years, comparison with previous publications may be misleading.

Glossary of Terms:

Route: The Route Number assigned to this segment of roadway with the master inventory route number if this is an overlapping route, with official street or highway name if available.

Length: Length of the traffic segment in miles.

AADT: Annual Average Daily Traffic. The estimate of typical daily traffic on a road segment for all days of the week, Sunday through Saturday, over the period of one year.

QA: Quality of AADT:

- A Average of Complete Continuous Count Data
- B Average of Selected Continuous Count Data
- F Factored Short Term Traffic Count Data
- G Factored Short Term Traffic Count Data with Growth Element
- H Historical Estimate
- M Manual Uncounted Estimate
- N AADT of Similar Neighboring Traffic Link
- O Provided By External Source
- R Raw Traffic Count, Unfactored

4Tire: Percentage of the traffic volume made up of motorcycles, passenger cars, vans and pickup trucks.

Bus: Percentage of the traffic volume made up of busses.

2Axle Truck: Percentage of the traffic volume made up of 2 axle single unit trucks (not including pickups and vans).

3+Axle Truck: Percentage of the traffic volume made up of single unit trucks with three or more axles.

1Trail Truck: Percentage of the traffic volume made up of units with a single trailer.

2Trail Truck: Percentage of the traffic volume made up of units with more than one trailer.

QC: Quality of Classification Data:

- A Average of Complete Continuous Count Data
- B Average of Selected Continuous Count Data
- C Short Term Classified Traffic Count Data
- F Factored Short Term Traffic Count Data
- H Historical Estimate
- M Mass Collective Average
- N Classification Estimates of Similar Neighboring Traffic Link

K Factor: The estimate of the portion of the traffic volume traveling during the peak hour or design hour.

QK: Quality of the K Factor estimate:

- A Factor based on 30th Highest Hour Observed During at least 250 days of Continuous Traffic Data
- B Factor based on other Hour Observed During Less than 250 days of Continuous Traffic Data
- F Factor based on Highest Hour Collected at in a 48 Hour Weekday Period
- M Factor based on Manual Estimate of design hour
- N Design Hour Factor (K Factor) of Similar Neighboring Traffic Link
- O Provided by External Source

Dir Factor: The estimate of the portion of the traffic volume traveling in the peak direction during the peak hour..

AAWDT: Average Annual Weekday Traffic. The estimate of typical traffic over the period of one year for the days between Monday through Thursday inclusive.

QW: Quality of AAWDT:

- A Average of Complete Continuous Count Data
- B Average of Selected Continuous Count Data
- F Factored Short Term Traffic Count Data
- G Factored Short Term Traffic Count Data with Growth Element
- M Manual Uncounted Estimate
- N AAWDT of Similar Neighboring Traffic Link
- O Provided by External Source





Year: Year for which the published values are appropriate. If the Quality of AADT (QA) is "R", the year is the year that the raw traffic count was collected, and if available,

Route Shield Legend

Route Systems

- North
 Interstate Route Traffic volume data for Interstate Routes and some other routes are reported separately by direction, as well as combined.
-  US Route
-  Virginia State Route
-  Frontage Road (F precedes frontage route number)
-  Secondary Route




Special Routes

- Bus
 Bus - Business Route
Bypass - Bypass Route
Truck - Truck Route
- ALT
 ALT - Alternate Route
Wye - Wye Route connector
-  P - Parallel Route; Southbound or Westbound direction lanes of a numbered route where they are on a different road facility than the other direction.
-  The VDOT Maintenance Jurisdiction number is displayed below the Secondary Route Number if the Maintenance Jurisdiction is different than the jurisdiction in the title of the report.

Virginia Department of Transportation
 Traffic Engineering Division
 2013
 Annual Average Daily Traffic Volume Estimates By Section of Route
 Powhatan Maintenance Area

Route	Jurisdiction	Length	AADT	QA	4Tire	Bus	-----Truck-----				QC	K Factor	QK	Dir Factor	AAWDT	QW
							2Axle	3+Axle	1Trail	2Trail						
	From: Cumberland County Line															
13 Old Buckingham Rd	Powhatan County	4.07	1500	G	91%	1%	2%	2%	4%	0%	F	0.099	F	0.787	1500	G
	To: 72-638 Gills Road															
	From: 72-638 Gills Rd															
13 Old Buckingham Rd	Powhatan County	6.51	1900	G	91%	1%	2%	2%	4%	0%	F	0.103	F	0.774	1900	G
	To: 72-609 Giles Bridge Rd															
	From: 72-609 Giles Bridge Rd															
13 Old Buckingham Rd	Powhatan County	2.22	6200	G	96%	1%	1%	1%	1%	0%	C	0.098	F	0.661	6300	G
	To: 72-1002 Emmanuel Church Rd															
	From: 72-1002 Emmanuel Church Rd															
13 Old Buckingham Rd	Powhatan County	1.44	2400	G	96%	1%	1%	1%	1%	0%	F	0.116	F	0.573	2400	G
	To: 72-1005 Skaggs Rd															
	From: 72-1005 Skaggs Rd															
13 Old Buckingham Rd	Powhatan County	0.28	2500	G	96%	1%	1%	1%	1%	0%	F	0.093	F	0.526	2500	G
	To: SR 300 Courthouse Tavern Lane															
	From: SR 300 Courthouse Tavern Lane															
13 Old Buckingham Rd	Powhatan County	2.37	2200	G	96%	1%	1%	1%	1%	0%	F	0.102	F	0.655	2300	G
	To: US 60 James Anderson Hwy															
	From: US 60 James Anderson Hwy															
	From: Cumberland County Line															
60	Powhatan County	4.19	5100	G	94%	0%	1%	1%	4%	0%	F	0.088	F	0.768	5200	G
	To: 72-629 Old Tavern Rd; Trenholm Rd															
	From: 72-629 Old Tavern Rd; Trenholm Rd															
60	Powhatan County	5.41	7200	G	94%	0%	1%	1%	4%	0%	F	0.091	F	0.667	7400	G
	To: US 522 Maidens Rd															
	From: US 522 Maidens Rd															
60 James Anderson Hwy	Powhatan County	1.85	16000	G	96%	0%	1%	1%	1%	0%	F	0.093	F	0.627	16000	G
	To: SR 300 Scottsville Rd															
	From: SR 300 Scottsville Rd															
60 James Anderson Hwy	Powhatan County	5.01	22000	G	96%	0%	1%	1%	1%	0%	F	0.091	F	0.683	22000	G
	To: 72-622 Dorset Rd															
	From: 72-622 Dorset Rd															
60 James Anderson Hwy	Powhatan County	2.88	26000	G	96%	0%	1%	1%	1%	0%	C	0.095	F	0.689	26000	G
	To: Stavenmill Rd															
	From: Stavenmill Rd															
60 James Anderson Hwy	Powhatan County	2.22	30000	G	96%	0%	1%	1%	1%	0%	F	0.094	F	0.715	31000	G
	To: Chesterfield County Line															
	From: Chesterfield County Line															
288	Powhatan County	1.87	39000	G	97%	0%	0%	1%	2%	0%	F	NA		39000	G	
	To: 72-711 Huguenot Trail															
	From: 72-711 Huguenot Trail															
288	Powhatan County	1.54	47000	A	97%	0%	0%	1%	2%	0%	C	0.133	A	0.725	53000	A
	To: Goochland County Line															
	From: Goochland County Line															
	From: SR 13 Old Buckingham Rd															
300 Courthouse Tavern Lane	Powhatan County	0.08	520	G	99%	0%	0%	0%	0%	0%	F	0.111	F	0.52	530	G
	To: 72-1004 Tilman Rd															
	From: 72-1004; Courthouse Tavern Lane															
300 Tilman Rd	Powhatan County	0.02	870	N	99%	0%	0%	0%	0%	0%	N	0.108	N	0.526	890	N
	To: SR 13 Wye; Scottsville Rd															
	From: SR 13 Wye; Tilman Rd															
300 Scottsville Rd	Powhatan County	0.54	870	G	99%	0%	0%	0%	0%	0%	C	0.108	F	0.526	890	G
	To: US 60 James Anderson Rd															

Virginia Department of Transportation
 Traffic Engineering Division
 2013
 Annual Average Daily Traffic Volume Estimates By Section of Route
 Powhatan Maintenance Area

Route	Jurisdiction	Length	AADT	QA	4Tire	Bus	-----Truck-----				QC	K Factor	QK	Dir Factor	AAWDT	QW	
							2Axle	3+Axle	1Trail	2Trail							
Wye	From:	72-1001 Marion Harland Lane															
 Tilman Rd	Powhatan County	0.04	410	G	99%	1%	0%	0%	0%	C	0.113	F	0.549	420	G		
	To:	SR 300 Scottsville Rd															
	From:	US 60 James Anderson Hwy															
 Maidens Rd	Powhatan County	4.82	4300	G	94%	1%	1%	1%	2%	C	0.102	F	0.573	4400	G		
	To:	72-711 Huguenot Trail															
 Maidens Rd	Powhatan County	4.00	4000	G	94%	1%	1%	1%	2%	F	0.104	F	0.708	4100	G		
	To:	Goochland County Line															

Virginia Department of Transportation
Traffic Engineering Division
2013
Annual Average Daily Traffic Volume Estimates By Section of Route
Powhatan Maintenance Area

Route	Length	AADT	QA	4Tire	Bus	-----Truck-----				QC	K Factor	QK	Dir Factor	AAWDT	QW	Year
						2Axle	3+Axle	1Trail	2Trail							
Powhatan County																
(600) St Emma Dr	0.60	40	R			72-621; 72-684					NA			NA		06/27/2011
(600) St Emma Dr	0.10	20	R			72-663 Belmead Rd					NA			NA		06/27/2011
						Dead End										
(601) Lockin Rd	0.10	80	R			US 60 WEST					NA			NA		04/10/2008
(601) Lockin Rd	1.26	110	R			0.10 ME US 60 W					NA			NA		04/10/2008
(601) Lockin Rd	0.10	320	R			72-1008 Lockin Rd					NA			NA		04/10/2008
						US 60 EAST										
(602) Moyer Rd	0.92	280	R			72-603 Rocky Ford Rd					NA			NA		06/27/2011
(602) Moyer Rd	1.10	740	R			72-619 Pineview Dr					NA			NA		04/14/2008
						72-610 Schroeder Rd										
(603) Petersburg Rd	3.37	430	G	97%	1%	2%	0%	0%	0%	F	0.106	F	0.551	440	G	2013
						72-604 E, Genito Rd										
(603) Rocky Ford Rd	1.20	640	G	97%	1%	2%	0%	0%	0%	F	0.1	F	0.593	650	G	2013
						72-604 W, Genito Rd										
(603) Rocky Ford Rd	5.20	610	G	97%	1%	2%	0%	0%	0%	C	0.101	F	0.591	630	G	2013
						72-602 Moyer Rd										
						SR 13; Gap										
(603) Academy Rd	3.00	2300	G	97%	1%	1%	0%	0%	0%	C	0.117	F	0.611	2400	G	2013
						US 60 James Anderson Hwy; Gap										
						72-615 Three Bridge Lane										
(604) Genito Rd	1.44	3600	G	96%	1%	1%	1%	1%	0%	F	0.109	F	0.728	3700	G	2013
						Amelia County Line										
(604) Genito Rd	1.76	3200	G	96%	1%	1%	1%	1%	0%	F	0.111	F	0.755	3300	G	2013
						72-610 Schroeder Rd										
(604) Genito Rd	0.52	4000	G	96%	1%	1%	1%	1%	0%	C	0.11	F	0.732	4100	G	2013
						72-622 W, Clayville Rd										
(604) Genito Rd	1.10	1500	G	96%	1%	1%	1%	1%	0%	F	0.116	F	0.662	1500	G	2013
						72-622 E, Dorset Rd										
						Chesterfield County Line										
(605) Moseley Rd	1.60	260	G	97%	2%	0%	0%	1%	0%	C	0.12	F	0.528	270	G	2013
						72-622 Dorset Rd										
						Chesterfield County Line										
(606) Blenheim Rd	2.09	80	R			Cumberland County Line					NA			NA		04/07/2008
						2.09 ME of CL										
(606) Blenheim Rd	0.31	100	R			72-630 Ballsville Rd					NA			NA		04/07/2008
						Chesterfield County Line										
(607) Huguenot Springs Rd	2.72	500	G	99%	1%	0%	0%	0%	0%	C	0.111	F	0.574	510	G	2013
						72-721 Woolridge Rd										
(607) Huguenot Springs Rd	0.08	130	G	99%	1%	0%	0%	0%	0%	F	NA			140	G	2013
						72-711 Huguenot Trail, Robius Rd										
(608) Moore Rd	0.20	60	R			72-622 Clayville Rd					NA			NA		06/27/2011
						Dead End										

Virginia Department of Transportation
Traffic Engineering Division
2013
Annual Average Daily Traffic Volume Estimates By Section of Route
Powhatan Maintenance Area

Route	Length	AADT	QA	4Tire	Bus	-----Truck-----				QC	K Factor	QK	Dir Factor	AAWDT	QW	Year
						2Axle	3+Axle	1Trail	2Trail							
Powhatan County																
(609) Giles Bridge Rd	1.80	1400	G	94%	1%	Amelia County Line				F	0.095	F	0.735	1500	G	2013
(609) Giles Bridge Rd	0.60	2100	G	94%	1%	72-623 Worsham Rd				F	0.101	F	0.764	2100	G	2013
(609) Giles Bridge Rd	0.40	2800	G	94%	1%	72-718 Pierce Rd				C	0.099	F	0.826	2800	G	2013
(610) Schroeder Rd	0.85	730	R			SR 13 Old Buckingham Rd								NA		04/14/2008
(610) Schroeder Rd	0.73	1300	R			72-604 Genito Rd								NA		04/14/2008
(610) Schroeder Rd	1.67	2300	G	96%	1%	72-1036 Gaynel Dr				C	NA			2300	G	2013
(611) Capeway Rd	2.10	540	R			72-602 Moyer Rd								NA		06/27/2011
(612) Old Church Rd	1.60	640	R			72-622 Dorset Rd								NA		04/16/2008
(613) Judes Ferry Rd	0.15	4700	G	96%	2%	Dead End				C	0.161	F	0.618	4800	G	2013
(613) Judes Ferry Rd	1.58	3700	G	98%	1%	72-613 Judes Ferry Rd				C	0.101	F	0.611	3800	G	2013
(613) Judes Ferry Rd	1.60	1500	G	98%	1%	US 60				F	0.109	F	0.58	1500	G	2013
(614) Mill Rd	1.57	750	G	97%	2%	72-677 Batterson Rd				F	0.106	F	0.579	770	G	2013
(614) Mill Rd	1.88	470	G	98%	1%	72-1220 Chestnut Oaks Rd				C	0.133	F	0.574	490	G	2013
(614) Judes Ferry Rd	3.40	1400	G	97%	2%	72-614 Mill Rd				C	0.111	F	0.722	1400	G	2013
(614) Judes Ferry Rd	0.64	660	R			72-628 Red Lane Rd								NA		04/07/2008
(614) Judes Ferry Rd	0.36	70	R			72-1211 Morningview Dr								NA		06/27/2011
(615) Three Bridge Lane	3.00	890	R			72-613 Judes Ferry Rd								NA		04/10/2008
(615) Three Bridge Lane	0.15	350	R			72-613 Mill Rd								NA		04/10/2008
(615) Three Bridge Lane	4.20	400	G	95%	4%	US 522 Maidens Rd				C	NA			400	G	2013
(615) Three Bridges Rd	2.20	1800	G	98%	1%	72-603 Academy Rd				F	0.124	F	0.665	1800	G	2013
(615) Three Bridge Rd	1.97	1600	G	98%	1%	72-628 Red Lane Rd				C	0.134	F	0.778	1700	G	2013
(616) Pleasants Rd	0.90	1600	R			72-711 Robius Rd								NA		04/08/2008
						Dead End										

Virginia Department of Transportation
Traffic Engineering Division
2013
Annual Average Daily Traffic Volume Estimates By Section of Route
Powhatan Maintenance Area

Route	Length	AADT	QA	4Tire	Bus	-----Truck-----				QC	K Factor	QK	Dir Factor	AAWDT	QW	Year
						2Axle	3+Axle	1Trail	2Trail							
Powhatan County																
(617) Old River Trail	5.00	160	R									NA		NA		04/08/2008
			From: 72-711 Huguenot Trail Rd													
(617) Old River Trail	0.10	80	R									NA		NA		04/08/2008
			To: 72-665 Country Rd													
(617) Old River Trail	0.90	80	R									NA		NA		04/08/2008
			From: 0.10 MW 72-665													
			To: Dead End													
(618) Jefferson Landing Rd	2.20	350	R									NA		NA		10/17/2011
			From: US 522 Maidens Rd													
			To: Dead End													
(619) Pineview Dr	1.50	160	R									NA		NA		04/14/2008
			From: Dead End													
(619) Pineview Dr	1.16	230	R									NA		NA		10/18/2011
			From: 72-603 Rocky Ford Rd													
(619)	0.44	60	R									NA		NA		06/27/2011
			From: 72-602 Moyer Rd													
			To: Cul-de-Sac													
(620) Mill Quarter Rd	0.06	280	R									NA		NA		10/17/2011
			From: Dead End													
(620) Mill Quarter Rd	0.29	530	R									NA		NA		04/16/2008
			From: 72-1020 S, East Overlook Dr													
(620) Mill Quarter Rd	2.11	2300	R									NA		NA		04/16/2008
			From: 72-1020 N, East Overlook Dr													
			To: SR 13 Old Buckingham Rd													
(621) Cosby Rd	1.90	530	G	96%	2%	1%	1%	1%	0%	F	0.115	F	0.783	540	G	2013
			From: 72-600 St Emma Dr; 72-684 Bell Rd													
(621) Cosby Rd	2.00	620	G	96%	2%	1%	1%	1%	0%	C	0.120	F	0.878	630	G	2013
			From: 72-615 Three Bridge Lane													
			To: 72-615 Three Bridge Rd													
			To: US 522 Maidens Rd													
(622) Clayville Rd	1.23	260	R									NA		NA		04/14/2008
			From: Chesterfield County Line													
(622) Clayville Rd	1.60	870	R									NA		NA		04/14/2008
			From: 72-639 Pilkington Rd													
(622) Clayville Rd	0.36	1200	R									NA		NA		04/14/2008
			From: 72-608 Moore Rd													
(622) Dorset Rd	0.87	4800	G	95%	1%	1%	2%	2%	0%	C	0.103	F	0.678	4900	G	2013
			From: 72-604 W, Genito Rd													
			To: 72-604 E, Genito Rd													
(622) Dorset Rd	3.34	6000	G	95%	1%	1%	1%	2%	0%	C	0.097	F	0.636	6100	G	2013
			From: 72-605 Moseley Rd													
			To: US 60 James Anderson Hwy													
(623) Worsham Rd	2.17	480	R									NA		NA		04/07/2008
			From: Dead End													
			To: 72-609 Giles Bridge Rd													
(624) Venita Rd	0.23	30	R									NA		NA		04/07/2008
			From: Dead End													
(624) Venita Rd	0.80	30	R									NA		NA		06/27/2011
			From: 72-711 Robius Rd													
			To: Dead End													
(625) Powhatan Lakes Rd	0.75	80	R									NA		NA		07/07/2011
			From: Dead End													
(625) Powhatan Lakes Rd	0.25	170	R									NA		NA		10/17/2011
			From: 0.75 MN Dead End													
			To: 72-637 Howell Rd													

Virginia Department of Transportation
Traffic Engineering Division
2013
Annual Average Daily Traffic Volume Estimates By Section of Route
Powhatan Maintenance Area

Route	Length	AADT	QA	4Tire	Bus	-----Truck-----				QC	K Factor	QK	Dir Factor	AAWDT	QW	Year
						2Axle	3+Axle	1Trail	2Trail							
Powhatan County																
(625) Powhatan Lakes Rd	0.60	590	R									NA		NA		04/10/2008
			From: 72-637 Howell Rd													
(625) Powhatan Lakes Rd	1.00	350	R									NA		NA		04/10/2008
			To: 72-684 Bell Rd													
			From: Dead End													
(626) Brauer Rd	0.80	180	R									NA		NA		04/10/2008
			To: US 60 James Anderson Hwy													
			From: Dead End													
(627) Ridge Rd	2.25	190	R									NA		NA		06/28/2011
			To: SR 13 Old Buckingham Rd													
(627) Ridge Rd	1.35	340	R									NA		NA		10/17/2011
			To: 72-662 Deer Lane													
			From: US 60													
(628) Lower Hill Rd	0.20	520	R									NA		NA		04/08/2008
			To: US 60 W, James Anderson Hwy													
(628) Lower Hill Rd	0.14	490	R									NA		NA		04/08/2008
			To: 72-611 Capeway Rd													
			From: US 60 Mid, James Anderson Hwy													
(628) Red Lane Rd	0.83	4600	G	98%	1%	1%	0%	0%	0%	C	0.094	F	0.579	4700	G	2013
			To: US-60 E, James Anderson Hwy													
(628) Red Lane Rd	0.50	2600	G	98%	1%	1%	0%	0%	0%	F	0.102	F	0.554	2700	G	2013
			To: 72-614 Mill Rd													
(628) Red Lane Rd	0.92	2000	G	98%	1%	1%	0%	0%	0%	F	0.107	F	0.540	2000	G	2013
			To: 72-1203 Edith Lane													
(628) Red Lane Rd	2.10	1400	G	98%	1%	1%	0%	0%	0%	F	0.100	F	0.51	1400	G	2013
			To: 72-1202 N, Mountain View Rd													
			From: 72-615 S, Three Bridge Rd													
(628) Lees Landing Rd	1.00	1100	R									NA		NA		04/08/2008
			To: 72-615 N, Three Bridge Rd													
			From: 72-711 Huguenot Trail Rd													
(629)	3.55	220	R									NA		NA		04/07/2008
			To: SR 13 Old Buckingham Rd													
			From: US 60													
(629) Trenholm Rd	2.80	1600	G	97%	1%	1%	1%	1%	0%	C	0.106	F	0.719	1600	G	2013
			To: 72-630 Ballsville Rd													
(629) Trenholm Rd	2.34	930	G	97%	1%	1%	1%	1%	0%	F	0.117	F	0.673	950	G	2013
			To: 72-684 Cartersville Rd													
(630) Ballsville Rd	4.00	450	R									NA		NA		04/07/2008
			To: SR 13 Old Buckingham Rd													
			From: US 60													
(630) Ballsville Rd	3.84	320	R									NA		NA		04/07/2008
			To: 72-629 Trenholm Rd													
(631) Clayton Rd	0.80	110	R									NA		NA		04/07/2008
			To: Dead End													
(631) Clayton Rd	1.10	290	R									NA		NA		04/07/2008
			To: 0.80 MN Dead End													
			From: SR 13 Old Buckingham Rd													
(632) Evans Rd	0.60	70	R									NA		NA		04/07/2008
			To: Dead End													
(632) Evans Rd	0.40	190	R									NA		NA		04/07/2008
			To: 72-666 Clark Rd													
			From: SR 13 Old Buckingham Rd													
(633) Monte Rd	0.26	60	R									NA		NA		11/07/2005
			To: 72-617 Old River Trail													
			From: Dead End													

Virginia Department of Transportation
Traffic Engineering Division
2013
Annual Average Daily Traffic Volume Estimates By Section of Route
Powhatan Maintenance Area

Route	Length	AADT	QA	4Tire	Bus	-----Truck-----				QC	K Factor	QK	Dir Factor	AAWDT	QW	Year
						2Axle	3+Axle	1Trail	2Trail							
Powhatan County																
(634) Stavemill Rd	2.26	3100	G	99%	0%	0%	0%	0%	0%	C	0.114	F	0.755	3200	G	2013
(635) Manakin Town Ferry Rd	0.44	410	G	89%	2%	2%	4%	2%	0%	C	0.125	F	0.585	420	G	2013
(635)	1.80	410	G	89%	2%	2%	4%	2%	0%	C	0.125	F	0.585	420	G	2013
(635)	0.49	410	G	89%	2%	2%	4%	2%	0%	C	0.125	F	0.585	420	G	2013
(635)	0.77	410	G	89%	2%	2%	4%	2%	0%	C	0.125	F	0.585	420	G	2013
(635) Manakintown Ferry Rd	0.30	350	G	99%	1%	1%	0%	0%	0%	C	0.114	F	0.841	360	G	2013
(635)	1.05	350	G	99%	1%	1%	0%	0%	0%	C	0.114	F	0.841	360	G	2013
(636) Cook Rd	0.40	540	R								NA		NA			10/17/2011
(636) Cook Rd	0.95	580	R								NA		NA			04/07/2008
(636) Cook Rd	0.15	340	R								NA		NA			04/07/2008
(636) Cook Rd	0.16	320	R								NA		NA			04/07/2008
(636) Cook Rd	0.62	290	R								NA		NA			04/07/2008
(636) Cook Rd	0.20	230	R								NA		NA			04/07/2008
(637) Howell Rd	1.00	270	R								NA		NA			04/10/2008
(638) Gills Rd	0.75	170	R								NA		NA			04/07/2008
(639) Pilkington Rd	1.90	150	R								NA		NA			10/18/2011
(640) Old Confederate Cemetery Rd	0.81	110	R								NA		NA			04/07/2008
(641) Robert E Lee Rd	0.33	60	R								NA		NA			06/28/2011
(642) Boyer Rd	1.00	560	R								NA		NA			04/07/2008
(643) Liberty Hill Rd	0.70	170	R								NA		NA			10/20/2011
(644) Old Plantation Rd	0.35	160	R								NA		NA			04/07/2008

Virginia Department of Transportation
Traffic Engineering Division
2013
Annual Average Daily Traffic Volume Estimates By Section of Route
Powhatan Maintenance Area

Route	Length	AADT	QA	4Tire	Bus	-----Truck-----				QC	K Factor	QK	Dir Factor	AAWDT	QW	Year
						2Axle	3+Axle	1Trail	2Trail							
Powhatan County																
(645) Brackets Bend Rd	1.01	150	R			From: Dead End; 1.01 SE of SR 13					NA			NA		04/07/2008
(645) Kisra Lane	0.70	130	R			From: SR 13 Old Buckingham Rd					NA			NA		04/07/2008
						To: Dead End										
(646) Derwent Rd	1.00	80	R			From: Dead End					NA			NA		04/07/2008
(646) Derwent Rd	0.32	130	R			From: 1.00 Dead End					NA			NA		04/07/2008
						To: 72-629 Trenholm Rd										
(647) Bolling Rd	0.22	70	R			From: Dead End					NA			NA		04/07/2008
						To: US 522 Maidens Rd										
(648) Flippen Rd	0.63	110	R			From: SR 13 Old Buckingham Rd					NA			NA		04/07/2008
						To: Dead End										
(649) Garret Rd	0.13	50	R			From: 72-684 Cartersville Rd					NA			NA		04/07/2008
(649) Garret Rd	0.27	30	R			From: 72-717 Tucker Rd					NA			NA		04/07/2008
						To: Dead End										
(650) Nichols Rd	0.75	140	R			From: 72-636 Cook Rd					NA			NA		04/07/2008
						To: Dead End										
(651) Fariss Rd	0.37	910	R			From: US 522 Maidens Rd					NA			NA		06/28/2011
						To: 72-615 Three Bridge Lane										
(652) Watkins Landing Rd	1.17	220	R			From: 72-711 Robius Rd					NA			NA		10/18/2011
						To: Dead End										
(653) Buckingham Rd	0.92	380	R			From: US 60 W, James Anderson Hwy					NA			NA		10/18/2011
						To: US 60 E, James Anderson Hwy										
(654) Fairlane Dr	0.05	440	R			From: 72-603 Rocky Ford Rd					NA			NA		06/28/2011
(654) Fairlane Dr	0.45	30	R			From: 72-1010 Fairpine Dr					NA			NA		06/28/2011
						To: Dead End										
(655) Kool Lane	1.10	80	R			From: US 522 Maidens Rd					NA			NA		04/08/2008
						To: Dead End										
(656) Goodwyn Rd	0.70	750	R			From: Dead End					NA			NA		06/28/2011
						To: 72-603 Academy Rd										
(657) John Tree Hill Rd	0.05	370	R			From: 72-614 Judes Ferry Rd					NA			NA		10/18/2011
(657) John Tree Hill Rd	0.75	260	R			From: 72-668 Medway Lane					NA			NA		06/28/2011
						To: Dead End										
(658) May Way Dr	0.90	260	R			From: Dead End					NA			NA		06/28/2011
						To: 72-678 Rocky Oak Rd										
(659) Caesartown Rd	0.15	90	R			From: 72-711 Robius Rd					NA			NA		04/08/2008
						To: Dead End										

Virginia Department of Transportation
Traffic Engineering Division
2013
Annual Average Daily Traffic Volume Estimates By Section of Route
Powhatan Maintenance Area

Route	Length	AADT	QA	4Tire	Bus	-----Truck-----				QC	K Factor	QK	Dir Factor	AAWDT	QW	Year
						2Axle	3+Axle	1Trail	2Trail							
Powhatan County																
(661) Palmore Rd	2.03	1100	R								NA			NA		10/18/2011
(662) Deer Lane	0.54	40	R								NA			NA		04/07/2008
(663) Belmead Rd	0.40	20	R								NA			NA		06/30/2011
(664) Bourbon Lane	0.50	90	R								NA			NA		04/07/2008
(665) Country Rd	0.15	7	R								NA			NA		04/08/2008
(666) Clark Rd	0.50	120	R								NA			NA		04/07/2008
(667) Manakin Rd	0.68	370	R								NA			NA		04/07/2008
(668) Medway Lane	0.30	120	R								NA			NA		04/07/2008
(669) Bateau Landing	0.24	80	R								NA			NA		04/08/2008
(672) Bradbury Rd	1.10	330	R								NA			NA		04/14/2008
(673) Reams Rd	0.90	210	R								NA			NA		06/30/2011
(675) Page Rd	1.86	650	G	96%	1%	1%	1%	1%	0%	C	0.113	F	0.512	670	G	2013
(675) Page Rd	0.94	790	G	97%	1%	1%	0%	1%	0%	C	0.102	F	0.573	810	G	2013
(676) Urbine Rd	1.02	690	R								NA			NA		04/16/2008
(676) Urbine Rd	0.42	3200	G	99%	0%	1%	0%	0%	0%	C	NA			3500	G	2013
(677) Batterson Rd	0.88	520	G	95%	1%	1%	2%	1%	0%	F	0.145	F	0.719	530	G	2013
(677) Batterson Rd	0.67	1400	G	95%	1%	1%	2%	1%	0%	C	0.151	F	0.580	1400	G	2013
(678) Rocky Oak Rd	0.74	600	R								NA			NA		10/20/2011
(678) Rocky Oak Rd	0.18	570	R								NA			NA		10/20/2011
(678) Rocky Oak Rd	0.38	640	R								NA			NA		04/16/2008

Virginia Department of Transportation
Traffic Engineering Division
2013
Annual Average Daily Traffic Volume Estimates By Section of Route
Powhatan Maintenance Area

Route	Length	AADT	QA	4Tire	Bus	-----Truck-----				QC	K Factor	QK	Dir Factor	AAWDT	QW	Year
						2Axle	3+Axle	1Trail	2Trail							
Powhatan County																
(679) Rocky Oak Rd	0.43	40	R								NA			NA		06/30/2011
(681) Clement Town Rd	2.72	730	R								NA			NA		04/07/2008
(684) Bell Rd	1.76	1400	G	97%	2%	0%	1%	0%	0%	C	0.099	F	0.66	1500	G	2013
(684) Bell Rd	1.22	710	G	97%	2%	0%	1%	0%	0%	F	0.096	F	0.517	720	G	2013
(684) Cartersville Rd	3.67	740	G	97%	2%	0%	1%	0%	0%	F	0.097	F	0.667	750	G	2013
(684) Cartersville Rd	1.55	620	G	96%	1%	1%	1%	2%	0%	F	0.114	F	0.604	630	G	2013
(684) Cartersville Rd	0.51	1300	G	96%	1%	1%	1%	2%	0%	C	0.112	F	0.676	1300	G	2013
(684) Cartersville Rd	1.16	1200	G	96%	1%	1%	1%	2%	0%	F	0.12	F	0.702	1200	G	2013
(684) Cartersville Rd	0.34	1000	G	96%	1%	1%	1%	2%	0%	F	0.122	F	0.631	1000	G	2013
(689) West County Line Rd	0.30	180	R								NA			NA		04/21/2008
(711) Huguenot Trail Rd	1.70	2000	G	99%	0%	0%	0%	0%	0%	F	0.118	F	0.633	2000	G	2013
(711) Huguenot Trail Rd	4.44	2300	G	99%	0%	0%	0%	0%	0%	F	0.113	F	0.696	2300	G	2013
(711) Huguenot Trail Rd	5.52	6400	G	99%	0%	0%	0%	0%	0%	F	0.117	F	0.814	6500	G	2013
(711) Huguenot Trail Rd	1.01	6700	G	99%	0%	0%	0%	0%	0%	C	0.111	F	0.725	6800	G	2013
(711) Huguenot Trail Rd	1.92	14000	G	99%	0%	1%	0%	0%	0%	C	0.111	F	0.514	15000	G	2013
(714) Winterfield Rd	0.67	4900	G	98%	1%	1%	0%	0%	0%	C	0.098	F	0.597	5000	G	2013
(715) Duke Rd	0.75	240	R								NA			NA		04/07/2008
(715) Duke Rd	0.55	60	R								NA			NA		04/07/2008
(715) Duke Rd	1.70	40	R								NA			NA		04/07/2008
(716) Hancock Rd	0.26	490	R								NA			NA		10/20/2011
(716) Hancock Rd	1.05	400	R								NA			NA		10/20/2011
(717) Tucker Rd	1.51	80	R								NA			NA		04/07/2008

Virginia Department of Transportation
 Traffic Engineering Division
 2013
 Annual Average Daily Traffic Volume Estimates By Section of Route
 Powhatan Maintenance Area

Route	Length	AADT	QA	4Tire	Bus	-----Truck-----				QC	K Factor	QK	Dir Factor	AAWDT	QW	Year
						2Axle	3+Axle	1Trail	2Trail							
Powhatan County																
(718) Pierce Rd	0.63	860	R								NA			NA		06/30/2011
			From: 72-609 Giles Bridge Rd													
			To: 72-1097 Dawn Brook Ct													
(718) Pierce Rd	1.12	620	R								NA			NA		10/17/2011
			From: Dead End													
			To: Dead End													
(719) Harris Rd	0.62	60	R								NA			NA		04/08/2008
			From: Dead End													
			To: 72-711 Robius Rd													
(720) Mount Moriah Rd	0.10	40	R								NA			NA		06/30/2011
			From: 72-636 Cook Rd													
			To: Dead End													
(721) Woolridge Rd	0.10	590	R								NA			NA		10/18/2011
			From: 72-607 Huguenot Springs Rd													
			To: 72-711 Robius Rd													
(722) Miles Rd	0.85	100	R								NA			NA		06/30/2011
			From: Dead End													
			To: 72-630 Ballsville Rd													
(723) Flint Hill Rd	0.41	320	R								NA			NA		10/20/2011
			From: Cul-de-Sac													
(723) Flint Hill Rd	0.45	620	R								NA			NA		04/21/2008
			From: 72-1224 Autumn Oaks Lane													
(723) Flint Hill Rd	1.08	1300	R								NA			NA		04/21/2008
			From: 72-613 Judes Ferry Rd													
(723)	0.21	230	R								NA			NA		10/20/2011
			From: 72-1254 Lake View Dr													
			To: 72-1250; 72-1251													
(724) Jeter Rd	1.08	280	R								NA			NA		07/05/2011
			From: Dead End													
			To: SR 13 Old Buckingham Rd													
(725) Swann Rd	0.80	110	R								NA			NA		04/21/2008
			From: Dead End													
			To: 72-715 Duke Rd													
(726) Mitchell Rd	0.12	10	R								NA			NA		07/05/2011
			From: SR 13 Old Buckingham Rd													
			To: Dead End; Gap													
(726) Mitchell Rd	0.20	1100	R								NA			NA		04/20/2008
			From: US 60 James Anderson Hwy													
			To: Dead End													
(1001) Marion Harland Lane	0.13	90	R								NA			NA		07/07/2011
			From: SR 13 Old Buckingham Rd													
			To: Dead End													
(1001) Marion Harland Lane	0.08	70	R								NA			NA		07/05/2011
			From: SR 13 Old Buckingham Rd													
(1001) Marion Harland Lane	0.05	360	G	97%	2%	1%	0%	0%	0%	C	0.104	F	0.5	370	G	2013
			From: SR 300 Wye Tilman Rd; 72-1003 Tilman Rd													
(1002) Emmanuel Church Rd	0.40	5800	G	95%	2%	1%	1%	1%	0%	C	0.106	F	0.779	5900	G	2013
			From: SR 13 Old Buckingham Rd													
			To: US 60; US 522													
(1003) Yates Lane	0.15	130	R								NA			NA		07/05/2011
			From: SR 13 Old Buckingham Rd													
			To: 72-1001 Marion Harland Lane													
(1004) Tilman Rd	0.08	120	R								NA			NA		11/02/2005
			From: SR 300 Courthouse Tavern Lane													
(1004) Tilman Rd	0.27	100	R								NA			NA		11/02/2005
			From: 72-1006 Rosson Rd													
			To: 72-1005 Skaggs Rd													

Virginia Department of Transportation
Traffic Engineering Division
2013
Annual Average Daily Traffic Volume Estimates By Section of Route
Powhatan Maintenance Area

Route	Length	AADT	QA	4Tire	Bus	-----Truck-----				QC	K Factor	QK	Dir Factor	AAWDT	QW	Year
						2Axle	3+Axle	1Trail	2Trail							
Powhatan County																
(1005) Skaggs Rd	0.18	650	R								NA			NA		07/07/2011
(1005) Skaggs Rd	0.11	760	R								NA			NA		04/16/2008
(1006) Rosson Rd	0.08	70	R								NA			NA		11/02/2005
(1006) Rosson Rd	0.52	130	R								NA			NA		11/02/2005
(1007) Fighting Creek Park Rd	0.33	1400	R								NA			NA		10/20/2011
(1007) Mann St	0.08	3400	R								NA			NA		04/16/2008
(1008) Lockin Rd	0.31	180	R								NA			NA		04/10/2008
(1009) Village Pool Rd	0.20	90	R								NA			NA		04/16/2008
(1010) Fairfield Rd	0.55	210	R								NA			NA		04/14/2008
(1010) Fairpine Dr	0.08	310	R								NA			NA		10/18/2011
(1010) Fairpine Dr	0.21	430	R								NA			NA		07/05/2011
(1011) Jonwarn Court	0.11	70	R								NA			NA		07/05/2011
(1012) Fairfield Rd	0.04	40	R								NA			NA		07/05/2011
(1012) Fairfield Rd	0.14	140	R								NA			NA		10/18/2011
(1013) Fairoaks Rd	0.14	100	R								NA			NA		07/05/2011
(1015) Wood Flower Rd	0.13	50	R								NA			NA		04/10/2008
(1016) Wildwood Shores Dr	0.68	230	R								NA			NA		10/17/2011
(1017) Bent Arrow Dr	0.33	380	R								NA			NA		04/16/2008
(1017) Bent Arrow Dr	0.13	290	R								NA			NA		04/16/2008
(1018) Indian Pipe Ct	0.36	170	R								NA			NA		04/16/2008

Virginia Department of Transportation
Traffic Engineering Division
2013
Annual Average Daily Traffic Volume Estimates By Section of Route
Powhatan Maintenance Area

Route	Length	AADT	QA	4Tire	Bus	-----Truck-----				QC	K Factor	QK	Dir Factor	AAWDT	QW	Year
						2Axle	3+Axle	1Trail	2Trail							
Powhatan County																
1019 Fighting Creek Dr	0.40	250	R									NA		NA		10/17/2011
1020 East Overlook Dr	0.09	70	R									NA		NA		07/06/2011
1020 East Overlook Dr	0.04	47	R									NA		NA		07/06/2011
1020 East Overlook Dr	0.15	60	R									NA		NA		07/06/2011
1020 East Overlook Dr	0.10	100	R									NA		NA		07/06/2011
1020 East Overlook Dr	0.09	190	R									NA		NA		07/06/2011
1021 Eastlook Lane	0.10	20	R									NA		NA		07/06/2011
1021 Eastlook Lane	0.12	70	R									NA		NA		07/06/2011
1022 Overlook Court	0.03	40	R									NA		NA		07/06/2011
1023 Eastlook Court	0.03	20	R									NA		NA		04/16/2008
1024 Overlook Place	0.04	48	R									NA		NA		07/06/2011
1025 Fairway Dr	0.20	260	R									NA		NA		07/06/2011
1026 Fairway Dr SOUTH	0.29	60	R									NA		NA		07/06/2011
1026 Fairway Dr SOUTH	0.17	48	R									NA		NA		07/06/2011
1026 Fairway Dr SOUTH	0.07	100	R									NA		NA		10/17/2011
1027 Fairway Court	0.03	40	R									NA		NA		07/06/2011
1028 Olde Second Dr	0.13	48	R									NA		NA		07/06/2011
1029 Loch Gate Path	0.38	150	R									NA		NA		04/14/2008
1030 Timber Trace Rd	0.32	80	R									NA		NA		07/11/2011
1030 Timber Trace Rd	0.39	70	R									NA		NA		07/11/2011
1030 Timber Trace Rd	0.20	240	R									NA		NA		10/18/2011

Virginia Department of Transportation
Traffic Engineering Division
2013
Annual Average Daily Traffic Volume Estimates By Section of Route
Powhatan Maintenance Area

Route	Length	AADT	QA	4Tire	Bus	-----Truck-----				QC	K Factor	QK	Dir Factor	AAWDT	QW	Year
						2Axle	3+Axle	1Trail	2Trail							
Powhatan County																
(1031) Timber Trace Court	0.05	60	R								NA			NA		07/11/2011
(1032) Loch Gate Lane	0.52	150	R								NA			NA		07/11/2011
(1032) Loch Gate Lane	0.50	210	R								NA			NA		10/19/2011
(1033) Loch Gate Court	0.08	90	R								NA			NA		07/11/2011
(1034) Walkers Ridge Rd	0.39	240	R								NA			NA		04/14/2008
(1034) Walkers Ridge Rd	0.80	320	R								NA			NA		10/19/2011
(1035) Walker Ridge Rd	0.33	120	R								NA			NA		04/14/2008
(1036) Gaynel Dr	0.42	48	R								NA			NA		07/11/2011
(1037) Corso Dr	0.38	470	R								NA			NA		10/18/2011
(1038) Avatar Dr	0.03	40	R								NA			NA		04/14/2008
(1038) Avatar Dr	0.23	260	R								NA			NA		10/18/2011
(1038) Avatar Dr	0.57	190	R								NA			NA		10/18/2011
(1039) Skippercreek Rd	0.14	160	R								NA			NA		04/14/2008
(1040) Avatar Court	0.40	300	R								NA			NA		07/11/2011
(1041) Goodwyn Lake Ct	0.28	90	R								NA			NA		04/23/2008
(1042) Genito Roycenne Dr	0.15	3200	R								NA			NA		04/16/2008
(1043) New Dorset Rd	0.37	3100	R								NA			NA		07/11/2011
(1043) New Dorset Rd	0.20	3700	G	94%	1%	1%	3%	2%	0%	C	NA		3700	G	2013	
(1044) New Dorset Circle	0.05	240	R								NA			NA		07/12/2011
(1044) New Dorset Circle	0.07	320	R								NA			NA		10/20/2011

Virginia Department of Transportation
Traffic Engineering Division
2013
Annual Average Daily Traffic Volume Estimates By Section of Route
Powhatan Maintenance Area

Route	Length	AADT	QA	4Tire	Bus	-----Truck-----				QC	K Factor	QK	Dir Factor	AAWDT	QW	Year
						2Axle	3+Axle	1Trail	2Trail							
Powhatan County																
(1045) Mosby Rd	0.43	240	R			From: US 60					NA			NA		08/24/2011
						To: Dead End										
(1046) Genito Rally Dr	0.28	160	R			From: Cul-de-Sac					NA			NA		04/16/2008
						To: 72-1043 New Dorset Rd; 72-1042 Genito Roycenne Dr										
(1047) Genito Jack Circle	0.08	20	R			From: 72-1046 Genito Rally Dr					NA			NA		04/16/2008
						To: Cul-de-Sac										
(1048) Genito Princess Dr	0.16	50	R			From: 72-1042; 72-1046					NA			NA		04/16/2008
						To: Cul-de-Sac										
(1049) Genito Blackbird Circle	0.09	40	R			From: 72-1048 Genito Princess Dr					NA			NA		04/16/2008
						To: Cul-de-Sac										
(1050) Butterwood Dr	0.88	400	R			From: Dead End					NA			NA		04/14/2008
						To: 72-622 Clayville Rd										
(1051) Butterwood Court	0.05	40	R			From: 72-1050 Butterwood Dr					NA			NA		04/14/2008
						To: Cul-de-Sac										
(1052) Butterwood Circle	0.98	400	R			From: 72-1053 Butterwood Terrace					NA			NA		07/12/2011
						To: 72-1050 Butterwood Dr										
(1053) Butterwood Terrace	0.07	40	R			From: Cul-de-Sac					NA			NA		07/12/2011
						To: 72-1052 Butterwood Circle										
(1053) Butterwood Terrace	0.13	180	R			From: 72-1054 Butterwood Turn					NA			NA		07/12/2011
						To: Cul-de-Sac										
(1053) Butterwood Terrace	0.07	46	R			From: 72-1053 Butterwood Terrace					NA			NA		07/12/2011
						To: Cul-de-Sac										
(1055) Graceland Dr	0.55	300	R			From: Cul-de-Sac					NA			NA		04/14/2008
						To: 72-622 Clayville Rd										
(1056) Graceland Dr	0.10	60	R			From: Cul-de-Sac					NA			NA		04/14/2008
						To: 72-1055 Graceland Dr										
(1057) Dorset Ridge Rd	0.97	1200	R			From: 72-1034					NA			NA		04/14/2008
						To: 72-622 Dorset Rd										
(1058) Dorset Ridge Way	0.26	260	R			From: 72-1057 Dorset Ridge Rd					NA			NA		04/14/2008
						To: 72-1059 Dorset Ridge Terrace										
(1059) Dorset Ridge Terrace	0.21	110	R			From: Cul-de-Sac					NA			NA		04/03/2002
						To: 72-1058 Dorset Ridge Way										
(1059) Dorset Ridge Terrace	0.09	180	R			From: Cul-de-Sac					NA			NA		04/14/2008
						To: Cul-de-Sac										
(1060) Calais Trail	0.29	230	R			From: 72-614 Mill Rd					NA			NA		07/14/2011
						To: Dead End										

Virginia Department of Transportation
Traffic Engineering Division
2013
Annual Average Daily Traffic Volume Estimates By Section of Route
Powhatan Maintenance Area

Route	Length	AADT	QA	4Tire	Bus	-----Truck-----				QC	K Factor	QK	Dir Factor	AAWDT	QW	Year
						2Axle	3+Axle	1Trail	2Trail							
Powhatan County																
(1061) Land Ridge Dr	0.44	260	R								NA			NA		04/23/2008
(1062) Double Ridge Terrace	0.31	130	R								NA			NA		04/23/2008
(1063) Winterbrook Dr	0.20	230	R								NA			NA		10/18/2011
(1064) Winterbrook Ct	0.47	200	R								NA			NA		04/23/2008
(1065) Buckingham Forest Court	0.46	100	R								NA			NA		10/17/2011
(1066) Dorset Ridge Mews	0.05	60	R								NA			NA		07/12/2011
(1067) Dorset Ridge Loop	0.44	220	R								NA			NA		10/20/2011
(1068) Donovan Mill Ct	0.18	90	R								NA			NA		04/14/2008
(1069) Donovan Mill Circle	0.15	40	R								NA			NA		04/14/2008
(1070) Fine Creek Path	0.39	210	R								NA			NA		07/18/2011
(1071) Lone Draw Drive	0.56	190	R								NA			NA		10/18/2011
(1072) Dorset Ridge Ct	0.06	70	R								NA			NA		07/12/2011
(1073) Valley Spring Rd	0.74	450	R								NA			NA		10/18/2011
(1074) Lone Draw Court	0.06	60	R								NA			NA		07/14/2011
(1075) Dorset Ridge Turn	0.08	20	R								NA			NA		07/12/2011
(1076) Valley Spring Ct	0.46	210	R								NA			NA		10/18/2011
(1077) John B Trail	0.07	80	R								NA			NA		07/19/2011
(1078) Setting Sun Dr	0.35	140	R								NA			NA		10/20/2011
(1079) Jefferson Park Rd	0.28	120	R								NA			NA		10/17/2011

Virginia Department of Transportation
Traffic Engineering Division
2013
Annual Average Daily Traffic Volume Estimates By Section of Route
Powhatan Maintenance Area

Route	Length	AADT	QA	4Tire	Bus	-----Truck-----				QC	K Factor	QK	Dir Factor	AAWDT	QW	Year
						2Axle	3+Axle	1Trail	2Trail							
Powhatan County																
(1080) Jefferson Woods Dr	0.09	49	R									NA		NA		07/14/2011
(1080) Jefferson Woods Dr	0.44	180	R									NA		NA		10/17/2011
(1081) Jefferson Woods Court	0.14	110	R									NA		NA		07/14/2011
(1082) Moonglow Ct	0.30	70	R									NA		NA		07/12/2011
(1083) River Estates Rd	0.21	210	R									NA		NA		10/18/2011
(1084) Walkers Ridge Circle	0.11	100	R									NA		NA		10/19/2011
(1085) Walkers Ridge Ct	0.11	80	R									NA		NA		07/12/2011
(1086) Walkers Ridge Mews	0.06	40	R									NA		NA		07/18/2011
(1087) Little Joe Dr	0.21	90	R									NA		NA		07/18/2011
(1088) Little Joe Ct	0.02	40	R									NA		NA		07/18/2011
(1089) Arrow Rd	0.15	90	R									NA		NA		07/18/2011
(1090) Richards Run	0.87	270	R									NA		NA		07/18/2011
(1090) Richards Run	0.60	310	R									NA		NA		10/18/2011
(1091) Mary Goodwin Rd	0.38	130	R									NA		NA		07/18/2011
(1092) Branch Forest Way	0.44	450	R									NA		NA		04/23/2008
(1093) Gwynmill Lane	0.15	120	R									NA		NA		07/18/2011
(1094) Setting Sun Ct	0.07	40	R									NA		NA		04/14/2008
(1095) Dorset Ridge Circle	0.11	50	R									NA		NA		04/14/2008
(1096) Walker Ridge Trail	0.09	30	R									NA		NA		04/14/2008

Virginia Department of Transportation
Traffic Engineering Division
2013
Annual Average Daily Traffic Volume Estimates By Section of Route
Powhatan Maintenance Area

Route	Length	AADT	QA	4Tire	Bus	-----Truck-----				QC	K Factor	QK	Dir Factor	AAWDT	QW	Year
						2Axle	3+Axle	1Trail	2Trail							
Powhatan County																
(1097) Dawn Brook Ct	0.13	190	R			From: 72-1098 Obscurity Lane					NA			NA		04/08/2008
						To: 72-718 Pierce Rd										
(1098) Obscurity Lane	0.08	40	R			From: Cul-de-Sac					NA			NA		04/08/2008
						To: 72-1097 Dawn Brook Ct										
(1099) Valley Ridge Circle	0.31	140	R			From: Cul-de-Sac					NA			NA		04/16/2008
						To: 72-1073 Valley Spring Rd										
(1101) Holly Hills Rd	0.14	390	R			From: 72-1107 Chippewa Lane					NA			NA		07/19/2011
						To: 72-1102 Dogwood Rd										
(1101) Holly Hills Rd	0.22	360	R			From: 72-1105 Oak Lane					NA			NA		07/19/2011
						To: US 60 James Anderson Hwy										
(1101) Holly Hills Rd	0.33	1100	R			From: Dead End					NA			NA		04/21/2008
						To: US 60 James Anderson Hwy										
(1102) Dogwood Rd	0.08	50	R			From: 72-1104 Theresa Lane					NA			NA		07/19/2011
						To: 72-1101 Holly Hills Rd										
(1102) Dogwood Rd	0.21	140	R			From: 72-1101 Holly Hills Rd					NA			NA		10/20/2011
						To: US 60 James Anderson Hwy										
(1102) Dogwood Rd	0.54	350	R			From: 72-1101 Holly Hills Rd					NA			NA		07/20/2011
						To: US 60 James Anderson Hwy										
(1103) Cedar Lane	0.17	6	R			From: 72-1101 Holly Hills Rd					NA			NA		07/19/2011
						To: 72-1102 Dogwood Rd										
(1104) Theresa Lane	0.07	48	R			From: Cul-de-Sac					NA			NA		07/20/2011
						To: 72-1106 Deboah Lane										
(1104) Theresa Lane	0.24	360	R			From: 72-1105 Oak Lane					NA			NA		10/20/2011
						To: 72-1102 Dogwood Rd										
(1104) Theresa Lane	0.14	70	R			From: 72-1104 Theresa Lane					NA			NA		07/20/2011
						To: 72-1101 Holly Hills Rd										
(1105) Oak Lane	0.22	470	R			From: Dead End					NA			NA		10/20/2011
						To: 72-1101 Holly Hills Rd										
(1106) Deborah Lane	0.46	300	R			From: 72-1104 Theresa Lane					NA			NA		10/20/2011
						To: 72-1101 Holly Hills Rd										
(1107) Chippewa Lane	0.25	120	R			From: Dead End					NA			NA		07/21/2011
						To: 72-1101 Holly Hills Rd										
(1109) High Hill Dr	0.37	170	R			From: 72-642 Boyer Rd					NA			NA		07/21/2011
						To: Cul-de-Sac										
(1110) Old Powhatan Estates	0.06	210	R			From: 72-675 Page Rd					NA			NA		07/25/2011
						To: 72-1112 Old Powhatan Estates										
(1110) Old Powhatan Estates	0.16	170	R			From: 72-1111 Old Powhatan Estates					NA			NA		07/21/2011
						To: 72-1112 Old Powhatan Estates										
(1111) Old Powhatan Estates	0.15	90	R			From: 72-1112 Old Powhatan Estates					NA			NA		07/21/2011
						To: 72-1110 Old Powhatan Estates										

Virginia Department of Transportation
Traffic Engineering Division
2013
Annual Average Daily Traffic Volume Estimates By Section of Route
Powhatan Maintenance Area

Route	Length	AADT	QA	4Tire	Bus	-----Truck-----				QC	K Factor	QK	Dir Factor	AAWDT	QW	Year
						2Axle	3+Axle	1Trail	2Trail							
Powhatan County																
(1112) Old Powhatan Estates	0.28	140	R								NA		NA			07/21/2011
(1113) Hillenwood Dr	0.36	210	R								NA		NA			07/21/2011
(1113) Hillenwood Dr	0.26	170	R								NA		NA			07/21/2011
(1114) Greenberry Rd	0.12	50	R								NA		NA			07/21/2011
(1114) Greenberry Rd	0.18	40	R								NA		NA			07/25/2011
(1115) Fox Rest Dr	0.31	490	R								NA		NA			10/17/2011
(1116) Fox Hole Dr	0.09	160	R								NA		NA			10/17/2011
(1117) Hollow Log Dr	0.35	170	R								NA		NA			07/18/2011
(1118) Genito West Ct	0.13	60	R								NA		NA			04/14/2008
(1119) Genito West Circle	0.18	50	R								NA		NA			04/14/2008
(1120) Swiftwood Dr	0.32	330	R								NA		NA			04/16/2008
(1120) Swiftwood Dr	0.14	180	R								NA		NA			04/16/2008
(1121) Swiftwood Court	0.07	50	R								NA		NA			04/16/2008
(1122) Eastwood Ct	0.12	60	R								NA		NA			04/16/2008
(1122) Westwood Ct	0.09	70	R								NA		NA			04/16/2008
(1123) Pine Creek Ridge Dr	0.21	370	R								NA		NA			04/16/2008
(1124) Pine Creek Bluff Dr	0.25	390	R								NA		NA			07/19/2011
(1124) Pine Creek Bluff Dr	0.25	190	R								NA		NA			10/20/2011
(1124) Pine Creek Bluff Dr	0.26	110	R								NA		NA			07/19/2011
(1124) Pine Creek Bluff Dr	0.04	50	R								NA		NA			07/19/2011

Virginia Department of Transportation
Traffic Engineering Division
2013
Annual Average Daily Traffic Volume Estimates By Section of Route
Powhatan Maintenance Area

Route	Length	AADT	QA	4Tire	Bus	-----Truck-----				QC	K Factor	QK	Dir Factor	AAWDT	QW	Year
						2Axle	3+Axle	1Trail	2Trail							
Powhatan County																
(1125) Pine Creek Bluff Court	0.07	40	R								NA			NA		07/19/2011
(1126) Pine Creek Bluff Rd	0.52	110	R								NA			NA		07/19/2011
(1127) Pine Creek Bluff Way	0.07	46	R								NA			NA		07/26/2011
(1128) Pine Creek Ridge Drive	0.27	210	R								NA			NA		10/20/2011
(1129) Pine Creek Ridge Terrace	0.24	80	R								NA			NA		04/16/2008
(1130) Stegar Creek Dr	0.99	450	R								NA			NA		04/10/2008
(1131) New Dorset Terrace	0.23	530	R								NA			NA		04/16/2008
(1132) Huguenot Point Dr	0.36	170	R								NA			NA		04/08/2008
(1133)	0.07	30	R								NA			NA		04/08/2008
(1134) French Hill Ct	0.19	90	R								NA			NA		04/08/2008
(1135) Quarter Mill Dr	0.18	120	R								NA			NA		04/14/2008
(1135) Quarter Mill Dr	0.18	49	R								NA			NA		04/14/2008
(1136) Quarter Mill Dr	0.16	80	R								NA			NA		04/16/2008
(1137) Quarter Mill Dr	0.40	60	R								NA			NA		04/14/2008
(1138) Springside Dr	0.45	110	R								NA			NA		04/07/2008
(1139) Springside Court	0.07	30	R								NA			NA		04/07/2008
(1140) Trenholm Village Dr	0.46	140	R								NA			NA		08/24/2011
(1141) Stegar Creek Path	0.33	160	R								NA			NA		04/21/2008
(1142) Stegar Creek Circle	0.23	90	R								NA			NA		04/21/2008

Virginia Department of Transportation
Traffic Engineering Division
2013
Annual Average Daily Traffic Volume Estimates By Section of Route
Powhatan Maintenance Area

Route	Length	AADT	QA	4Tire	Bus	-----Truck-----				QC	K Factor	QK	Dir Factor	AAWDT	QW	Year
						2Axle	3+Axle	1Trail	2Trail							
Powhatan County																
1143	Stegar Creek Court	0.09	30	R									NA	NA		04/21/2008
1144	Westwood Pine Dr	0.30	200	R									NA	NA		04/14/2008
1144	Westwood Pine Dr	0.18	170	R									NA	NA		04/14/2008
1144	Westwood Pine Dr	0.90	60	R									NA	NA		04/14/2008
1145	Genito West Blvd	0.38	240	R									NA	NA		04/14/2008
1145	Genito West Blvd	0.61	540	R									NA	NA		10/18/2011
1145	Genito West Blvd	0.11	610	R									NA	NA		10/18/2011
1145	Genito West Blvd	0.13	710	R									NA	NA		08/23/2011
1146	Eastwood Pine Court	0.13	100	R									NA	NA		08/23/2011
1147	Pine Oak Court	0.20	140	R									NA	NA		08/23/2011
1148	Eastwood Ridge Dr	0.53	260	R									NA	NA		04/14/2008
1149	Eastwood Ridge Court	0.12	90	R									NA	NA		04/14/2008
1150	Lynncross Ct.	0.33	120	R									NA	NA		10/17/2011
1151	Brooks Edge Ct	0.15	90	R									NA	NA		08/01/2011
1152	Mattox Mill Court	0.19	100	R									NA	NA		04/21/2008
1153	Water Cross Court	0.09	60	R									NA	NA		04/23/2008
1154	Dawn Brook Court	0.16	90	R									NA	NA		04/23/2008
1155	Westwood Pine Court	0.16	60	R									NA	NA		04/14/2008
1156	Resting Place	0.24	370	R									NA	NA		04/08/2008
1157	Fox Rest Terrace	0.27	130	R									NA	NA		04/08/2008

Virginia Department of Transportation
Traffic Engineering Division
2013
Annual Average Daily Traffic Volume Estimates By Section of Route
Powhatan Maintenance Area

Route	Length	AADT	QA	4Tire	Bus	-----Truck-----				QC	K Factor	QK	Dir Factor	AAWDT	QW	Year
						2Axle	3+Axle	1Trail	2Trail							
Powhatan County																
(1158) Donovan Mill Lane	0.58	100	R			From 72-1135 Quarter Mill Dr					NA		NA			04/23/2008
						To Cul-de-Sac										
(1159) Donovan Mill Rd	0.16	130	R			From 72-1158 Donovan Mill Lane					NA		NA			04/23/2008
						To 72-661										
(1160) Founders Bridge Blvd	0.76	1900	R			From 72-7063; 72-7062					NA		NA			04/23/2008
						To 72-1166 Founders Bridge Ct										
(1160) Founders Mill Blvd	0.03	2600	R			From 72-714 Winterfield Rd					NA		NA			04/23/2008
						To Dead End										
(1161) Branch Lake Court	0.38	140	R			From 72-1041 Goodwyn Lake Court					NA		NA			04/23/2008
						To 72-1161 Branch Lake Court										
(1162) Royce Court	0.28	80	R			From Dead End					NA		NA			04/23/2008
						To 72-661 Palmore Rd										
(1163) Lake Randolph Dr	0.59	360	R			From 72-1163 Lake Randolph Dr					NA		NA			04/23/2008
						To Cul-de-Sac										
(1164) Lake Randolph Ct	0.12	60	R			From 72-1163 Lake Randolph Dr					NA		NA			04/23/2008
						To Cul-de-Sac										
(1165) Lake Randolph Circle	0.17	30	R			From 72-1163 Lake Randolph Dr					NA		NA			04/23/2008
						To Cul-de-Sac										
(1166) Founders Bridge Ct	0.08	260	R			From 72-1160 Founders Mill Blvd; Founders Bridge Blvd					NA		NA			04/21/2008
						To Cul-de-Sac										
(1173) Maple Grove Pl	0.10	560	R			From 72-615 Three Bridges Rd					NA		NA			08/01/2011
						To 72-1175 Maple Grove Lane West										
(1174) Lightner Ct	0.04	310	R			From Cul-de-Sac					NA		NA			08/01/2011
						To 72-1175 Maple Grove Lane West										
(1175) Maple Grove Lane West	0.80	220	R			From 72-1173 Maple Grove Place					NA		NA			07/28/2011
						To Dead End										
(1176) Maple Grove Lane EAST	0.90	320	R			From 72-1173; 72-1175					NA		NA			04/16/2008
						To Dead End										
(1177) Goff Court	0.04	10	R			From 72-1176 Maple Grove Lane EAST					NA		NA			04/16/2008
						To Cul-de-Sac										
(1178) Upper River Way	0.08	80	R			From Cul-de-Sac					NA		NA			04/08/2008
						To 72-1176 Maple Grove Lane EAST										
(1179) Upper Tillman Way	0.04	90	R			From Cul-de-Sac					NA		NA			04/08/2008
						To 72-616 Pleasants Rd										
(1183) Fallen Timber Terrace	0.54	130	R			From Cul-de-Sac					NA		NA			04/21/2008
						To 72-676 Urbine Rd										
(1184) Macon Orchard Dr	0.23	60	R			From SR 13 Old Buckingham Rd					NA		NA			04/08/2008
						To Cul-de-Sac										

Virginia Department of Transportation
Traffic Engineering Division
2013
Annual Average Daily Traffic Volume Estimates By Section of Route
Powhatan Maintenance Area

Route	Length	AADT	QA	4Tire	Bus	-----Truck----- 2Axle 3+Axle 1Trail 2Trail	QC	K Factor	QK	Dir Factor	AAWDT	QW	Year
Powhatan County													
(1185) Dorset Meadows Ct	0.10	50	R			72-1186 Dorset Meadows Dr		NA			NA		04/08/2008
						Cul-de-Sac							
(1186) Dorset Meadows Dr	0.56	290	R			72-610 Schroeder Rd		NA			NA		04/21/2008
						72-1308 Dorset Meadow Lane							
(1187) Founders Hill Court	0.08	70	R			Cul-de-Sac		NA			NA		04/21/2008
						72-1160 Founders Mill Blvd; Founders Bridge Blvd							
(1188) Founders Knoll Terrace	0.22	250	R			72-1160 Founders Bridge Blvd		NA			NA		04/21/2008
						Cul-de-Sac							
(1191) Trenholm Woods Dr	0.35	190	R			Cul-de-Sac		NA			NA		04/21/2008
						72-629 Trenholm Rd							
(1192) Trenholm Woods Lane	0.13	30	R			Cul-de-Sac		NA			NA		04/21/2008
						72-1191 Trenholm Woods Dr							
(1193) Trenholm Woods Court	0.06	20	R			72-1191 Trenholm Woods Dr		NA			NA		04/21/2008
						Cul-de-Sac							
(1196) Founders Grant Pl	0.10	60	R			72-7063 Mabry Mill Dr		NA			NA		04/23/2008
						Cul-de-Sac							
(1197) Stem Creek Trl	0.35	80	R			Cul-de-Sac		NA			NA		09/13/2011
						72-636 Cook Rd							
(1198)	0.20	80	R			72-1016 Wildwood Shores Dr		NA			NA		04/16/2008
						Cul-de-Sac							
(1199) Madox Crossing Ct	0.30	130	R			Cul-de-Sac		NA			NA		04/16/2008
						72-609 Giles Bridge Rd							
(1200) Upper River Way	0.44	110	R			Cul-de-Sac		NA			NA		08/01/2011
						72-616 Pleasants Rd							
(1201) Georges Rd	1.16	200	R			72-1203 Edith Lane		NA			NA		10/31/2005
						72-1202 Mountain View Rd							
(1201) Georges Rd	0.37	90	R			72-628 Red Lane Rd		NA			NA		04/08/2008
						72-628 S, Red Lane Rd							
(1202) Mountain View Rd	1.49	1000	R			72-1206 Lake Louise Dr		NA			NA		04/16/2002
						72-1209 W, Janet Lane							
(1202) Mountain View Rd	0.60	290	R			72-1209 E, Janet Lane		NA			NA		10/31/2005
						72-1209 E, Janet Lane							
(1202) Mountain View Rd	0.28	330	R			72-628 N, Red Lane Rd		NA			NA		10/20/2011
						72-628 N, Red Lane Rd							
(1202) Mountain View Rd	0.35	1200	R			72-1202 Mountain View Rd		NA			NA		04/10/2008
						72-1201 Georges Rd							
(1203) Edith Lane	0.55	200	R			72-1201 Georges Rd		NA			NA		07/26/2011
						72-628 Red Lane Rd							
(1203) Edith Lane	0.16	630	R			72-628 Red Lane Rd		NA			NA		10/20/2011
						72-628 Red Lane Rd							

Virginia Department of Transportation
Traffic Engineering Division
2013
Annual Average Daily Traffic Volume Estimates By Section of Route
Powhatan Maintenance Area

Route	Length	AADT	QA	4Tire	Bus	-----Truck-----				QC	K Factor	QK	Dir Factor	AAWDT	QW	Year
						2Axle	3+Axle	1Trail	2Trail							
Powhatan County																
1204 Tower Hill Rd	0.11	410	R								NA			NA		10/24/2011
1204 Tower Hill Rd	0.28	270	R								NA			NA		07/25/2011
1204 Tower Hill Rd	0.55	180	R								NA			NA		07/25/2011
1205 Hill Top Lane	0.07	20	R								NA			NA		07/25/2011
1206 Lake Louise Dr	0.32	160	R								NA			NA		07/25/2011
1207 New Hope Rd	0.45	190	R								NA			NA		07/26/2011
1208 Sledd Rd	0.36	70	R								NA			NA		10/31/2005
1209 Janet Lane	0.55	90	R								NA			NA		10/31/2005
1210 Daphne Lane	0.36	170	R								NA			NA		10/31/2005
1211 Morningview Dr	0.08	370	R								NA			NA		04/16/2008
1211 Morningview Dr	0.03	270	R								NA			NA		10/31/2005
1211 Morningview Dr	0.24	140	R								NA			NA		10/31/2005
1212 Glenridge Dr	0.24	400	R								NA			NA		07/26/2011
1212 Glenridge Dr	0.18	80	R								NA			NA		07/26/2011
1213 Glenridge Court	0.09	100	R								NA			NA		07/26/2011
1214 Shaffer Rd	0.12	30	R								NA			NA		10/31/2005
1215 Spencerwood Dr	0.17	360	R								NA			NA		10/20/2011
1215 Spencerwood Dr	0.47	40	R								NA			NA		07/27/2011
1215 Spencerwood Dr	0.20	300	R								NA			NA		10/20/2011
1216 Pleasantwood Rd	0.14	70	R								NA			NA		07/27/2011
1216 Pleasantwood Rd	0.19	100	R								NA			NA		07/28/2011

Virginia Department of Transportation
Traffic Engineering Division
2013
Annual Average Daily Traffic Volume Estimates By Section of Route
Powhatan Maintenance Area

Route	Length	AADT	QA	4Tire	Bus	-----Truck-----				QC	K Factor	QK	Dir Factor	AAWDT	QW	Year
						2Axle	3+Axle	1Trail	2Trail							
Powhatan County																
(1216) Pleasantwood Rd	0.12	80	R								NA			NA		07/27/2011
(1217) Birdsong Lane	0.29	220	R								NA			NA		04/16/2008
(1217) Birdsong Lane	0.21	570	R								NA			NA		10/20/2011
(1217) Birdsong Lane	0.16	1700	R								NA			NA		10/20/2011
(1218) Briarpatch Lane	0.34	170	R								NA			NA		10/20/2011
(1218) Briarpatch Lane	0.12	590	R								NA			NA		10/20/2011
(1219) Beaver Run Rd	0.39	210	R								NA			NA		10/31/2005
(1220) Chestnut Oaks Rd	0.11	670	R								NA			NA		04/16/2008
(1220) Chestnut Oaks Rd	0.27	270	R								NA			NA		10/20/2011
(1220) Chestnut Oaks Rd	0.06	140	R								NA			NA		09/08/2011
(1221) Fall Line Dr	0.40	20	R								NA			NA		09/08/2011
(1221) Fall Line Dr	0.15	20	R								NA			NA		09/08/2011
(1222) Scarlet Mill Lane	0.08	190	R								NA			NA		10/20/2011
(1222) Scarlet Mill Lane	0.25	60	R								NA			NA		09/08/2011
(1222) Scarlet Mill Lane	0.10	40	R								NA			NA		09/08/2011
(1223) Shadmart Circle	0.05	50	R								NA			NA		09/08/2011
(1224) Autumn Oaks Ln	0.31	100	R								NA			NA		09/08/2011
(1224) Autumn Oaks Ln	0.15	130	R								NA			NA		09/08/2011
(1224) Autumn Oaks Ln	0.27	160	R								NA			NA		09/08/2011
(1225) Deercreek Trail	0.09	60	R								NA			NA		10/31/2005
(1225) Deercreek Trail	0.04	30	R								NA			NA		10/31/2005

Virginia Department of Transportation
Traffic Engineering Division
2013
Annual Average Daily Traffic Volume Estimates By Section of Route
Powhatan Maintenance Area

Route	Length	AADT	QA	4Tire	Bus	-----Truck----- 2Axle 3+Axle 1Trail 2Trail	QC	K Factor	QK	Dir Factor	AAWDT	QW	Year
Powhatan County													
(1226) Hearthstone Lane	0.15	120	R			From: 72-1224 Autumn Oaks Lane To: 72-1227 Hearthstone Court		NA			NA		09/08/2011
(1226) Hearthstone Lane	0.12	30	R			From: 72-1227 Hearthstone Court To: Dead End		NA			NA		09/08/2011
(1227) Hearthstone Court	0.17	90	R			From: 72-1226 Hearthstone Lane To: Dead End		NA			NA		09/08/2011
(1229) Wood Berry Mill Rd	0.23	90	R			From: 72-614 Mill Rd To: Cul-de-Sac		NA			NA		04/08/2008
(1230) Countrytown Rd	0.14	40	R			From: Cul-de-Sac To: 72-1232 Creek Edge		NA			NA		09/12/2011
(1230) Countrytown Rd	0.11	90	R			From: 72-1232 Creek Edge To: 72-1231 Cabin Court		NA			NA		09/12/2011
(1230) Countrytown Rd	0.18	360	R			From: 72-1231 Cabin Court To: 72-614 Mill Rd		NA			NA		10/20/2011
(1231) Cabin Court	0.17	30	R			From: 72-1230 Countrytown Rd To: Cul-de-Sac		NA			NA		09/12/2011
(1232) Creek Edge	0.14	70	R			From: 72-1230 Countrytown Rd To: Cul-de-Sac		NA			NA		09/12/2011
(1233) Buckstone Dr	0.35	130	R			From: 72-628 Red Lane Rd To: Cul-de-Sac		NA			NA		04/10/2008
(1234) Madison Place Dr	0.25	100	R			From: 72-615 Three Bridge Lane To: Cul-de-Sac		NA			NA		04/21/2008
(1235) Honeysuckle Lane	0.10	70	R			From: 72-1211 Morningview Dr To: 72-1236 Deer Path Dr		NA			NA		10/31/2005
(1236) Deer Path Dr	0.35	80	R			From: 72-1237 Ashtonwood Rd To: 72-1211 Morningview Dr		NA			NA		10/31/2005
(1236) Deer Path Dr	0.27	50	R			From: 72-1211 Morningview Dr To: 72-1235 Honeysuckle Lane		NA			NA		10/31/2005
(1237) Ashtonwood Rd	0.03	20	R			From: Dead End To: 72-1236 Deer Path Dr		NA			NA		10/31/2005
(1237) Ashtonwood Rd	0.08	130	R			From: 72-1236 Deer Path Dr To: 72-1211 Morningview Dr		NA			NA		10/31/2005
(1238) Oakleaf Dr	0.49	310	R			From: 72-723 Flint Hill Rd To: Cul-de-Sac		NA			NA		04/21/2008
(1239) Oakleaf Ct	0.12	70	R			From: Cul-de-Sac To: 72-1238 Oakleaf Dr		NA			NA		04/21/2008
(1240) Ridgeview Rd	0.15	80	R			From: Dead End To: 72-1241 Pine Ridge Lane		NA			NA		10/31/2005
(1240) Ridgeview Rd	0.35	390	R			From: 72-1241 Pine Ridge Lane To: 72-1242 Deercreek Trail		NA			NA		10/31/2005

Virginia Department of Transportation
Traffic Engineering Division
2013
Annual Average Daily Traffic Volume Estimates By Section of Route
Powhatan Maintenance Area

Route	Length	AADT	QA	4Tire	Bus	-----Truck-----				QC	K Factor	QK	Dir Factor	AAWDT	QW	Year
						2Axle	3+Axle	1Trail	2Trail							
Powhatan County																
(1241) Pine Ridge Lane	0.35	150	R			From: 72-1242 Deercreek Trail					NA		NA			04/21/2008
						To: 72-1240 Ridgeview Rd										
(1242) Deercreek Trail	0.41	80	R			From: Dead End					NA		NA			10/31/2005
						To: 72-1240 Ridgeview Rd										
(1245) Flintlock Ct	0.19	90	R			From: Cul-de-Sac					NA		NA			04/21/2008
						To: 72-723 Flint Hill Rd										
(1250) Una Lane	0.07	30	R			From: 72-1251 Kiowa Dr					NA		NA			09/07/2011
						To: 72-723; 72-1251										
(1251) Kiowa Dr	0.04	80	R			From: 72-1252 Overlook Rd					NA		NA			09/07/2011
						To: 72-1253 Mohawk Ave										
(1251) Kiowa Dr	0.09	150	R			From: 72-1252 N, Overlook Rd					NA		NA			09/07/2011
						To: 72-723; 72-1250										
(1251) Kiowa Dr	0.13	210	R			From: 72-1251 S, Kiowa Dr					NA		NA			04/21/2008
						To: 72-723; 72-1250										
(1252) Overlook Rd	0.28	80	R			From: 72-1251 S, Kiowa Dr					NA		NA			09/07/2011
						To: 72-1253 Mohawk Ave										
(1252) Overlook Rd	0.03	110	R			From: 72-1251 N, Kiowa Dr					NA		NA			09/07/2011
						To: 72-1251 N, Kiowa Dr										
(1253) Mohawk Ave	0.13	20	R			From: 72-1251 Kiowa Dr					NA		NA			09/07/2011
						To: 72-1252 Overlook Rd										
(1254) Lakeview Dr	0.03	30	R			From: Cul-de-Sac					NA		NA			09/07/2011
						To: 72-1258 Uleta Rd										
(1254) Lakeview Dr	0.15	90	R			From: 72-1257 Ocala Dr					NA		NA			09/07/2011
						To: 72-1255 Pocahontas Rd										
(1254) Lakeview Dr	0.37	310	R			From: 72-1255 Pocahontas Rd					NA		NA			09/07/2011
						To: 72-1262 Koehler Dr										
(1254) Lake View Dr	0.35	970	R			From: 72-1262 Koehler Dr					NA		NA			04/21/2008
						To: 72-723 Flint Hill Rd										
(1255) Pocahontas Rd	0.16	40	R			From: 72-1256 E, Nakena Lane					NA		NA			09/07/2011
						To: 72-1256 W, Nakena Lane										
(1255) Pocahontas Rd	0.05	180	R			From: 72-1254 Lake View Dr					NA		NA			09/07/2011
						To: 72-1255 W, Pocahontas Rd										
(1256) Nakena Lane	0.09	20	R			From: 72-1255 W, Pocahontas Rd					NA		NA			09/07/2011
						To: 72-1255 E, Pocahontas Rd										
(1257) Ocala Dr	0.11	60	R			From: 72-1259 Oneida Rd					NA		NA			09/07/2011
						To: 72-1258 Uleta Rd										
(1257) Ocala Dr	0.27	160	R			From: 72-1254 Lake View Dr					NA		NA			09/07/2011
						To: 72-1254 Lake View Dr										
(1258) Uleta Rd	0.18	60	R			From: 72-1257 Ocala Dr					NA		NA			09/07/2011
						To: 72-1259 Oneida Rd										

Virginia Department of Transportation
Traffic Engineering Division
2013
Annual Average Daily Traffic Volume Estimates By Section of Route
Powhatan Maintenance Area

Route	Length	AADT	QA	4Tire	Bus	-----Truck-----				QC	K Factor	QK	Dir Factor	AAWDT	QW	Year
						2Axle	3+Axle	1Trail	2Trail							
Powhatan County																
(1258) Uleta Rd	0.05	160	R			From: 72-1259 Oneida Rd					NA			NA		09/07/2011
(1258) Uleta Rd	0.05	40	R			To: 72-1260 Perry Dr					NA			NA		09/08/2011
						From: 72-1254 Lake View Dr										
(1259) Oneida Rd	0.03	10	R			To: Cul-de-Sac					NA			NA		09/07/2011
(1259) Oneida Rd	0.15	130	R			From: 72-1257 Ocala Dr					NA			NA		09/07/2011
						To: 72-1258 Uleta Rd										
(1260) Perry Dr	0.12	160	R			From: 72-1261 Highland Dr					NA			NA		04/21/2008
						To: 72-1258 Uleta Rd										
(1261) Highland Dr	0.24	80	R			From: Dead End					NA			NA		09/08/2011
(1261) Highland Dr	0.22	270	R			To: 72-1260 Perry Dr					NA			NA		09/08/2011
(1261) Highland Dr	0.34	90	R			From: 72-1262 Koehler Dr					NA			NA		09/08/2011
						To: Dead End										
(1262) Koehler Dr	0.13	370	R			From: 72-1261 Highland Dr					NA			NA		04/21/2008
						To: 72-1254 Lake View Dr										
(1263) French Hill Dr	0.50	NA				From: Cul-de-Sac					NA			NA		
						To: 72-1134 French Hill Ct										
(1263) French Hill Dr	0.83	280	R			From: 72-1134 French Hill Court					NA			NA		10/18/2011
						To: 72-711 Robius Rd										
(1267) Shadow Creek Way	0.06	30	R			From: 72-1268 Shadow Creek Dr					NA			NA		04/08/2008
						To: Cul-de-Sac										
(1268) Shadow Creek Dr	0.74	40	R			From: Cul-de-Sac					NA			NA		04/08/2008
						To: 72-711 Robius Rd										
(1269) Shadow Creek Ct	0.06	40	R			From: 72-1268 Shadow Creek Dr					NA			NA		04/08/2008
						To: Cul-de-Sac										
(1270) St. Marys Way	0.52	210	R			From: Cul-de-Sac					NA			NA		08/26/2011
						To: 72-711 Robius Rd										
(1272) Johnsonway Terrace	0.80	160	R			From: 72-1273 Elioch Manor Dr					NA			NA		10/18/2011
						To: 72-711 Robius Rd										
(1273) Elioch Manor Dr	0.64	230	R			From: Cul-de-Sac					NA			NA		10/18/2011
						To: 72-711 Robius Rd										
(1274) St. Marys Lane	0.13	240	R			From: 72-1270 St Marys Way					NA			NA		10/18/2011
(1274) St. Marys Lane	0.12	80	R			To: 72-1275 Sublett Circle					NA			NA		10/18/2011
						To: 72-1276 Sublett Place										
(1275) Sublett Circle	0.14	100	R			From: Cul-de-Sac					NA			NA		08/26/2011
						To: 72-1274 St Marys Lane										

Virginia Department of Transportation
 Traffic Engineering Division
 2013
 Annual Average Daily Traffic Volume Estimates By Section of Route
 Powhatan Maintenance Area

Route	Length	AADT	QA	4Tire	Bus	-----Truck-----				QC	K Factor	QK	Dir Factor	AAWDT	QW	Year
						2Axle	3+Axle	1Trail	2Trail							
Powhatan County																
(1276) Sublett Place	0.06	90	R								NA			NA		08/26/2011
(1276) Sublett Place	0.16	40	R								NA			NA		10/18/2011
(1280) Sherwood Ridge Dr	0.02	40	R								NA			NA		08/24/2011
(1280) Sherwood Ridge Dr	0.45	450	R								NA			NA		08/26/2011
(1280) Sherwood Ridge Dr	0.13	640	R								NA			NA		08/26/2011
(1281) Sherwood Ridge Way	0.44	280	R								NA			NA		10/20/2011
(1282) Sherwood Ridge Terrace	0.10	48	R								NA			NA		08/24/2011
(1282) Sherwood Ridge Terrace	0.01	20	R								NA			NA		08/24/2011
(1283) Sherwood Bluff Way	0.31	230	R								NA			NA		08/26/2011
(1283) Sherwood Bluff Way	0.19	590	R								NA			NA		10/20/2011
(1284) Sherwood Bluff Circle	0.11	120	R								NA			NA		08/24/2011
(1285) Timber View Dr	0.08	270	R								NA			NA		08/24/2011
(1286) Timber View Rd	0.42	100	R								NA			NA		08/24/2011
(1286) Timber View Rd	0.05	190	R								NA			NA		08/24/2011
(1287) Sherwood Bluff Terrace	0.21	270	R								NA			NA		10/20/2011
(1288) Sherwood Bluff Pl	0.04	90	R								NA			NA		08/24/2011
(1291) Norwood Creek Rd	0.10	740	R								NA			NA		04/08/2008
(1291) Norwood Creek Rd	0.45	500	R								NA			NA		10/18/2011
(1292) Rock Point Dr	0.51	230	R								NA			NA		04/08/2008
(1293) Norwood Creek Dr	0.33	110	R								NA			NA		09/12/2011
(1293) Norwood Creek Dr	0.05	140	R								NA			NA		09/12/2011

Virginia Department of Transportation
Traffic Engineering Division
2013
Annual Average Daily Traffic Volume Estimates By Section of Route
Powhatan Maintenance Area

Route	Length	AADT	QA	4Tire	Bus	-----Truck-----				QC	K Factor	QK	Dir Factor	AAWDT	QW	Year
						2Axle	3+Axle	1Trail	2Trail							
Powhatan County																
1293	Norwood Creek Dr	0.31	300	R								NA		NA		10/18/2011
1294	Norwood Creek Court	0.06	40	R								NA		NA		09/12/2011
1295	Norwood Creek Way	0.19	110	R								NA		NA		09/12/2011
1295	Norwood Creek Way	0.39	140	R								NA		NA		09/12/2011
1297	Norwood Terrace	0.04	80	R								NA		NA		04/08/2008
1301	King Williams Woods Rd	0.41	150	R								NA		NA		08/26/2011
1301	King Williams Woods Rd	0.25	210	R								NA		NA		08/26/2011
1301	King Williams Woods Rd	0.77	370	R								NA		NA		04/08/2008
1302	King William Court	0.12	90	R								NA		NA		08/26/2011
1303	King Williams Woods Terrace	0.14	130	R								NA		NA		08/26/2011
1304	Glen Ridge Circle	0.22	150	R								NA		NA		04/21/2008
1305	Glen Ridge Terrace	0.17	100	R								NA		NA		04/21/2008
1306	Running Fox Dr	0.56	230	R								NA		NA		04/08/2008
1307	Running Fox Ct	0.19	110	R								NA		NA		04/08/2008
1308	Dorset Meadow Lane	0.24	30	R								NA		NA		04/23/2008
1308	Dorset Meadow Lane	0.06	90	R								NA		NA		04/23/2008
1309	Darley Dr	0.47	190	R								NA		NA		04/23/2008
1310	Teal Lane	0.19	110	R								NA		NA		04/23/2008
1311	Grouse Pl	0.05	20	R								NA		NA		04/23/2008
1312	Branchway Creek Dr	0.53	150	R								NA		NA		09/12/2011

Virginia Department of Transportation
 Traffic Engineering Division
 2013
 Annual Average Daily Traffic Volume Estimates By Section of Route
 Powhatan Maintenance Area

Route	Length	AADT	QA	4Tire	Bus	-----Truck-----				QC	K Factor	QK	Dir Factor	AAWDT	QW	Year
						2Axle	3+Axle	1Trail	2Trail							
Powhatan County																
1313	Archies Way	0.42	140	R								NA		NA		09/12/2011
1314	Olde Links Dr	0.42	330	R								NA		NA		08/23/2011
1315	Olde Links Ct	0.18	150	R								NA		NA		08/23/2011
1316	Olde Links Ln	0.15	40	R								NA		NA		08/23/2011
1317	Pineacre Dr	0.95	300	R								NA		NA		08/24/2011
1318	Pineacre Ct	0.08	40	R								NA		NA		08/24/2011
1319	Steger Creek Rd	0.42	110	R								NA		NA		09/13/2011
1320	Pineacre Terrace	0.17	70	R								NA		NA		09/13/2011
1321	Autumn Bluff Dr	0.56	120	R								NA		NA		08/24/2011
1322	Founders View Ln	0.35	160	R								NA		NA		09/12/2011
1323	Founders View Dr	0.04	130	R								NA		NA		09/12/2011
1324	Dogwood Dell Ln	0.41	150	R								NA		NA		09/12/2011
1325	Riverstone Rd	0.08	80	R								NA		NA		09/12/2011
1326		0.27	NA									NA		NA		
1327		0.49	NA									NA		NA		
1328		0.34	NA									NA		NA		
1329		0.29	NA									NA		NA		
1330		0.43	NA									NA		NA		
1331		0.04	NA									NA		NA		

Virginia Department of Transportation
 Traffic Engineering Division
 2013
 Annual Average Daily Traffic Volume Estimates By Section of Route
 Powhatan Maintenance Area

Route	Length	AADT	QA	4Tire	Bus	-----Truck-----				QC	K Factor	QK	Dir Factor	AAWDT	QW	Year
						2Axle	3+Axle	1Trail	2Trail							
Powhatan County																
(1331)	0.56	NA					From: 72-1330					NA		NA		
							To: Cul-de-Sac									
(1332)	0.29	NA					From: Cul-de-Sac					NA		NA		
							To: 72-1331									
(1333)	0.15	NA					From: 72-1332					NA		NA		
							To: Cul-de-Sac									
(1372)	Huguenot Hundred Rd	0.12	310				From: 72-1373 Huguenot Hundred Dr					NA		NA		08/26/2011
							To: 20-1372 Chesterfield County Line									
(1373)	Huguenot Hundred Dr	0.10	100				From: Cul-de-Sac					NA		NA		08/26/2011
							To: 72-1374 Huguenot Hundred Court									
(1373)	Huguenot Hundred Dr	0.47	270				From: 72-1374 Huguenot Hundred Court					NA		NA		10/18/2011
							To: Cul-de-Sac									
(1374)	Huguenot Hundred Court	0.18	60				From: Dead End					NA		NA		08/26/2011
							To: 72-1373 Huguenot Hundred Dr									
(7047)	Hope Meadow Rd	0.20	170				From: 72-620 Mill Quarter Rd					NA		NA		09/08/2011
							To: 72-7048 Hope Meadow Way									
(7048)	Hope Meadow Way	0.58	90				From: Cul-de-Sac					NA		NA		09/08/2011
							To: Cul-de-Sac									
(7062)	Founders Bridge Rd	0.04	1100				From: Chesterfield County Line					NA		NA		04/23/2008
							To: 72-1160; 72-7063; 7063									
(7063)	Mabry Mill Dr	0.36	710				From: Chesterfield County Line; 20-7063					NA		NA		04/23/2008
							To: 72-1160; 72-7062;									
(7097)	Maple Hall Dr	0.17	100				From: 20-7097 Maple Hall Dr					NA		NA		09/12/2011
							To: Dead End									
(9325)	Pocahontas Middle School	0.43	240				From: US 60					NA		NA		10/17/2011
							To: US 60									
(9326)	Powhatan Elementary School	0.02	590				From: SR 13 Old Buckingham Rd					NA		NA		10/17/2011
							To: Powhatan High School									
(9327)	Powhatan Jr High	0.23	1700				From: SR 13 Old Buckingham Rd					NA		NA		04/16/2008
							To: Powhatan High School									
(9328)	Powhatan High School	0.27	1200				From: 72-613 Judes Ferry Rd					NA		NA		04/23/2008
							To: End Loop									