

2010
Virginia Department of Transportation
Daily Traffic Volume Estimates
Including Vehicle Classification Estimates

where available

Jurisdiction Report

20

Chesterfield County
City of Colonial Heights
City of Richmond

Prepared By
Virginia Department of Transportation
Traffic Engineering Division

In Cooperation With
U.S. Department of Transportation
Federal Highway Administration

Virginia Department of Transportation
Traffic Engineering Division
Traffic Monitoring Section

The Virginia Department of Transportation (VDOT) conducts a program where traffic count data are gathered from sensors in or along streets and highways and other sources. From these data, estimates of the average number of vehicles that traveled each segment of road are calculated. VDOT periodically publishes booklets listing these estimates.

One of these booklets, titled “Average Daily Traffic Volumes with Vehicle Classification Data, on Interstate, Arterial and Primary Routes” includes a list of each Interstate and Primary highway segment with the estimated Annual Average Daily Traffic (AADT) for that segment. AADT is the total annual traffic estimate divided by the number of days in the year. This booklet also includes information such as estimates of the percentage of the AADT made up by 6 different vehicle types, ranging from cars to double trailer trucks; estimated Annual Average Weekday Traffic (AAWDT), which is the number of vehicles estimated to have traveled the segment of highway during a 24 hour weekday averaged over the year; as well as Peak Hour and Peak Direction factors used by planners to formulate design criteria.

In addition to the Primary and Interstate publication, one hundred books are published periodically, one for each of 100 areas across the state defined by VDOT for record-keeping purposes. These books include traffic volume estimates for roads within the county, cities, and towns within the area. These books are titled “Daily Traffic Volumes Including Vehicle Classification Estimates, where available; Jurisdiction Report numbers 00 through 99”.

Also available are a number of reports summarizing the average Vehicle Miles Traveled (VMT) in selected jurisdictions and other categories of highways. There are many different ways to present traffic volume summary information. Because the user determines the value of each presentation, the reports have been redesigned based on user requests and feedback. The people of the VDOT Traffic Engineering Division Traffic Monitoring Section who produce these books welcome requests for other helpful ways of presenting the summary information.

A compact disc (CD) is available that includes files in the Adobe® Portable Document Format (PDF) that can be displayed, searched, and printed using common desktop computer equipment. The CD includes the publications described above as well as a number of other reports, including specialized VMT summaries and smaller AADT reports for each city and town separately.

Publication Notes

Parallel Roads

For road inventory and management purposes, some roadways are counted separately by direction and have separately published traffic estimates for each direction of travel. Examples of such roadways are the interstate system and routes with separated facilities and (usually) one-way traffic facilities in urban areas. In these publications, they are referred to as parallel roads. As a convenience for the users of the publication, the listing for segments of roads with parallel segments are published with both the traffic estimates for their own direction of travel (e.g. I-95 Northbound) as well as the estimate of the total of all traffic on the same route including parallel roadways (all directions of I-95). The publication will have a “Combined Traffic Estimates for Parallel Roadways on this Route” or “Combined Traffic” identifiers for the combined direction of travel estimates.

Roadways such as I-395 with a North segment, a South segment and a separate Reversible lane segment will have the estimate for more than two parallel roadways included in the entire combined traffic estimate.

Some routes have very complicated paths through cities and towns. These parallel paths may be too complex to allow a relationship between nearby sections of the opposite direction on the same route. In this case, to indicate that the traffic estimates for such a road segment may not include all directions of traffic on that route, the line that would list the combined values will indicate “NA” for not available.

VDOT’s traffic monitoring program includes more than 100,000 segments of roads and highways ranging from several mile sections of Interstate highways to very short sections of city streets. Due to problems experienced obtaining some traffic count data, and the level of quality necessary to maintain confidence in the data, no estimate is currently available for some segments of roadway. These segments are included in the publications indicating “NA” for not available. It is the intention of the VDOT Traffic Engineering Division Traffic Monitoring group to obtain the data necessary and to report traffic volume estimates on all road segments included in these publications.

Many of the road segments in this program are local secondary roads. The amount and detail of data collected on these roads are not as great as the data collected on higher volume roads. The vehicle classification, average weekday traffic volumes, and the theoretical design hour traffic volumes are not calculated for these roads. The publications indicate “NA” for the information that is not available.

This publication is based on a traffic monitoring program initiated in 1997. Because the data collection techniques and statistical evaluation processes are different than those used in previous years, comparison with previous publications may be misleading.

Glossary of Terms:

Route: The Route Number assigned to this segment of roadway with the master inventory route number if this is an overlapping route, with official street or highway name if available.

Length: Length of the traffic segment in miles.

AADT: Annual Average Daily Traffic. The estimate of typical daily traffic on a road segment for all days of the week, Sunday through Saturday, over the period of one year.

QA: Quality of AADT:

- A Average of Complete Continuous Count Data
- B Average of Selected Continuous Count Data
- F Factored Short Term Traffic Count Data
- G Factored Short Term Traffic Count Data with Growth Element
- H Historical Estimate
- M Manual Uncounted Estimate
- N AADT of Similar Neighboring Traffic Link
- O Provided By External Source
- R Raw Traffic Count, Unfactored

4Tire: Percentage of the traffic volume made up of motorcycles, passenger cars, vans and pickup trucks.

Bus: Percentage of the traffic volume made up of busses.

2Axle Truck: Percentage of the traffic volume made up of 2 axle single unit trucks (not including pickups and vans).

3+Axle Truck: Percentage of the traffic volume made up of single unit trucks with three or more axles.

1Trail Truck: Percentage of the traffic volume made up of units with a single trailer.

2Trail Truck: Percentage of the traffic volume made up of units with more than one trailer.

QC: Quality of Classification Data:

- A Average of Complete Continuous Count Data
- B Average of Selected Continuous Count Data
- C Short Term Classified Traffic Count Data
- F Factored Short Term Traffic Count Data
- H Historical Estimate
- M Mass Collective Average
- N Classification Estimates of Similar Neighboring Traffic Link

K Factor: The estimate of the portion of the traffic volume traveling during the peak hour or design hour.

QK: Quality of the K Factor estimate:

- A Factor based on 30th Highest Hour Observed During at least 250 days of Continuous Traffic Data
- B Factor based on other Hour Observed During Less than 250 days of Continuous Traffic Data
- F Factor based on Highest Hour Collected at in a 48 Hour Weekday Period
- M Factor based on Manual Estimate of design hour
- N Design Hour Factor (K Factor) of Similar Neighboring Traffic Link
- O Provided by External Source

Dir Factor: The estimate of the portion of the traffic volume traveling in the peak direction during the peak hour..

AAWDT: Average Annual Weekday Traffic. The estimate of typical traffic over the period of one year for the days between Monday through Thursday inclusive.

QW: Quality of AAWDT:

- A Average of Complete Continuous Count Data
- B Average of Selected Continuous Count Data
- F Factored Short Term Traffic Count Data
- G Factored Short Term Traffic Count Data with Growth Element
- M Manual Uncounted Estimate
- N AAWDT of Similar Neighboring Traffic Link
- O Provided by External Source

Year: Year for which the published values are appropriate. If the Quality of AADT (QA) is "R", the year is the year that the raw traffic count was collected, and if available,

Route Shield Legend

Route Systems



Interstate Route

Traffic volume data for Interstate Routes and some other routes are reported separately by direction, as well as combined.



US Route



Virginia State Route



Frontage Road (F precedes frontage route number)



Secondary Route

Special Routes



Bus - Business Route

Bypas - Bypass Route

Truck - Truck Route



ALT - Alternate Route

Wve - Wve Route connector



P - Parallel Route; Southbound or Westbound direction lanes of a numbered route where they are on a different road facility than the other direction.



The VDOT Maintenance Jurisdiction number is displayed below the Secondary Route Number if the Maintenance Jurisdiction is different than the jurisdiction in the title of the report.

Virginia Department of Transportation
Traffic Engineering Division
2010
Annual Average Daily Traffic Volume Estimates By Section of Route
Chesterfield Maintenance Area

Route	Jurisdiction	Length	AADT	QA	4Tire	Bus	-----Truck-----				QC	K Factor	QK	Dir Factor	AAWDT	QW
							2Axle	3+Axle	1Trail	2Trail						
From: NCL Petersburg																
1 301 Boulevard	City of Colonial Heights	0.53	12000	G	99%	0%	0%	0%	0%	F	NA			13000	G	
To: Dupuy Ave																
From: Dupuy Ave																
1 301 Boulevard	City of Colonial Heights	0.40	25000	G	99%	0%	0%	0%	0%	F	NA			26000	G	
To: Westover Ave																
From: Westover Ave																
1 301 Boulevard	City of Colonial Heights	0.33	23000	A	99%	0%	0%	0%	0%	C	0.101	A	0.506	25000	A	
To: Branders Bridge Rd																
From: Branders Bridge Rd																
1 301 Boulevard	City of Colonial Heights	0.26	25000	G	99%	0%	0%	0%	0%	F	NA			26000	G	
To: Temple Ave																
From: Temple Ave																
1 301 144 Boulevard	City of Colonial Heights	0.74	23000	G	99%	0%	0%	0%	0%	F	NA			24000	G	
To: Lakeview Ave																
From: Lakeview Ave																
1 301 144 Boulevard	City of Colonial Heights	0.17	21000	G	99%	0%	0%	0%	0%	F	NA			23000	G	
To: Ellerslie Ave																
From: Ellerslie Ave																
1 301 144 Boulevard	City of Colonial Heights	0.19	26000	G	99%	0%	0%	0%	0%	F	NA			27000	G	
To: Sherwood Ave																
From: Sherwood Ave																
1 301 144 Boulevard	City of Colonial Heights	0.62	26000	G	99%	0%	0%	0%	0%	F	NA			28000	G	
To: NCL Colonial Heights																
From: NCL Colonial Heights																
1 301 144 Jefferson Davis Hwy	Chesterfield County	0.22	23000	G	99%	0%	0%	0%	0%	F	0.090	F	0.515	25000	G	
To: SR 144 Harrowgate Rd																
From: SR 144 Harrowgate Rd																
1 301 Jefferson Davis Hwy	Chesterfield County	1.32	18000	G	98%	0%	1%	0%	0%	C	0.091	F	0.566	19000	G	
To: 20-620 Woods Edge Rd																
From: 20-620 Woods Edge Rd																
1 301 Jefferson Davis Hwy	Chesterfield County	0.14	16000	G	98%	0%	1%	0%	0%	F	NA			18000	G	
To: 20-619 Happy Hill Rd																
From: 20-619 Happy Hill Rd																
1 301 Jefferson Davis Hwy	Chesterfield County	2.44	16000	G	98%	0%	1%	0%	0%	F	0.086	F	0.563	17000	G	
To: 20-618 Old Bermuda Hundred Rd																
From: 20-618 Old Bermuda Hundred Rd																
1 301 Jefferson Davis Hwy	Chesterfield County	0.90	21000	G	98%	0%	1%	0%	0%	F	0.089	F	0.535	23000	G	
To: SR 10 West Hundred Rd																
From: SR 10 West Hundred Rd																
1 301 Jefferson Davis Hwy	Chesterfield County	1.65	23000	G	98%	0%	1%	0%	0%	F	0.089	F	0.615	25000	G	
To: SR 288																
From: SR 288																
1 301 Jefferson Davis Hwy	Chesterfield County	2.26	18000	G	96%	1%	1%	1%	1%	F	0.083	F	0.583	19000	G	
To: SR 145 Chester Rd																
From: SR 145 Chester Rd																
1 301 Jefferson Davis Hwy	Chesterfield County	2.41	22000	G	96%	1%	1%	1%	1%	C	0.088	F	0.646	24000	G	
To: SR 150 Chippenham Pkwy																
From: SR 150 Chippenham Pkwy																
1 301 Jefferson Davis Hwy	Chesterfield County	1.17	21000	G	96%	1%	1%	1%	2%	F	0.084	F	0.599	22000	G	
To: SCL Richmond																
From: SCL Richmond																
1 301 Jefferson Davis Hwy	City of Richmond	2.13	19000	G	96%	1%	1%	1%	2%	F	0.083	F	0.606	21000	G	
To: Bellmeade Rd																

Virginia Department of Transportation
Traffic Engineering Division
2010
Annual Average Daily Traffic Volume Estimates By Section of Route
Chesterfield Maintenance Area

Route	Jurisdiction	Length	AADT	QA	4Tire	Bus	-----Truck-----				QC	K Factor	QK	Dir Factor	AAWDT	QW
							2Axle	3+Axle	1Trail	2Trail						
1 301 Jefferson Davis Hwy	City of Richmond	0.86	14000	A	96%	1%	1%	1%	2%	0%	C	0.099	A	0.517	15000	A
1 301 Jefferson Davis Hwy	City of Richmond	1.01	19000	G	96%	1%	1%	1%	2%	0%	F	0.081	F	0.523	20000	G
1 301 Cowardin Ave	City of Richmond	0.39	20000	G	96%	1%	1%	1%	2%	0%	F	0.089	F	0.606	22000	G
1 301 Lee Bridge	City of Richmond	0.76	33000	G	95%	1%	2%	1%	1%	0%	F	0.094	F	0.591	37000	G
1 301 Belvidere St	City of Richmond	0.92	27000	G	95%	1%	2%	1%	1%	0%	F	0.087	F	0.568	30000	G
1 301 Belvidere St	City of Richmond	0.15	32000	G	95%	1%	2%	1%	1%	0%	F	0.081	F	0.525	37000	G
1 301 Belvidere St	City of Richmond	0.40	30000	G	95%	1%	2%	1%	1%	0%	F	0.087	F	0.605	34000	G
1 301 Chamberlayne Ave	City of Richmond	1.02	23000	G	95%	1%	2%	1%	1%	0%	C	0.082	F	0.628	26000	G
1 301 Chamberlayne Ave	City of Richmond	0.31	21000	G	97%	1%	1%	0%	1%	0%	C	0.084	F	0.624	24000	G
1 301 Chamberlayne Ave	City of Richmond	0.86	16000	G	96%	1%	1%	0%	1%	0%	C	0.086	F	0.638	18000	G
1 301 Chamberlayne Ave	City of Richmond	0.26	14000	G	97%	1%	1%	0%	1%	0%	F	0.09	F	0.657	16000	G
1 301 Chamberlayne Ave	City of Richmond	0.94	16000	G	97%	1%	1%	0%	1%	0%	C	0.087	F	0.586	18000	G
1 Azalea Ave	City of Richmond	0.26	18000	G	97%	1%	1%	0%	1%	0%	F	0.089	F	0.542	20000	G
1 Ramp	City of Richmond (Maint: 43)	0.07	NA									NA			NA	
North 1 Ramp	City of Richmond (Maint: 43)	0.04	NA									NA			NA	
North 1 Ramp	City of Richmond (Maint: 43)	0.06	NA									NA			NA	
North 1 Ramp	City of Richmond (Maint: 43)	0.12	7700	A								0.127	A		8400	A

Virginia Department of Transportation
Traffic Engineering Division
2010
Annual Average Daily Traffic Volume Estimates By Section of Route
Chesterfield Maintenance Area

Route	Jurisdiction	Length	AADT	QA	4Tire	Bus	-----Truck-----				QC	K Factor	QK	Dir Factor	AAWDT	QW
							2Axle	3+Axle	1Trail	2Trail						
South 1 Ramp	From: US 1 S, Belvidere St City of Richmond (Maint: 43) To: US 1 N Exit 93A to I-95 South	0.28	3500	A								0.11	A	3900	A	
2 301 Chamberlayne Ave	From: Azalea Ave City of Richmond To: NCL Richmond	0.04	14000	G	98%	0%	1%	0%	1%	0%	F	0.093	F	0.525	16000	G
5 60 Main St	From: SSS City of Richmond To: SSS	0.30	16000	G	99%	0%	0%	0%	0%	0%	F	NA		18000	G	
5 Main St	From: Williamsburg Rd City of Richmond To: Nicholson St	0.40	6900	G	99%	0%	0%	0%	0%	0%	C	0.116	F	0.777	7900	G
5 Main St	From: Nicholson St City of Richmond To: ECL Richmond	0.26	11000	G	99%	0%	0%	0%	0%	0%	F	0.11	F	0.845	13000	G
6 Patterson Ave	From: WCL Richmond City of Richmond To: Libbie Ave	1.30	14000	G	99%	0%	0%	0%	0%	0%	F	0.098	F	0.562	16000	G
6 Patterson Ave	From: Libbie Ave City of Richmond To: Malvern Ave	1.67	11000	G	99%	0%	0%	0%	0%	0%	F	0.101	F	0.528	12000	G
6 Patterson Ave	From: Malvern Ave City of Richmond To: Thompson St	0.38	7800	G	99%	0%	0%	0%	0%	0%	F	0.102	F	0.605	8900	G
6 Kensington Ave	From: Thompson St City of Richmond To: Boulevard	0.71	2300	G	99%	0%	0%	0%	0%	0%	F	0.099	F	0.62	2600	G
10 Broad Rock Rd	From: US 360 Hull St City of Richmond To: N Belt Blvd	0.81	9300	G	97%	1%	1%	1%	0%	0%	C	0.091	F	0.535	10000	G
10 161 Broad Rock Blvd	From: N Belt Blvd City of Richmond To: S Belt Blvd	0.43	16000	G	97%	1%	1%	1%	0%	0%	F	0.083	F	0.576	18000	G
10 Broad Rock Blvd	From: S Belt Blvd City of Richmond To: W. Belmont Rd	2.10	19000	G	99%	0%	0%	0%	0%	0%	C	0.09	F	0.642	21000	G
10 Iron Bridge Rd	From: W. Belmont Rd City of Richmond To: SCL Richmond	0.56	12000	G	99%	0%	0%	0%	0%	0%	F	0.089	F	0.588	13000	G
10 Iron Bridge Rd	From: SCL Richmond Chesterfield County To: SR 150 Chippenham Pkwy	0.60	12000	G	99%	0%	0%	0%	0%	0%	F	0.089	F	0.576	14000	G
10 Iron Bridge Rd	From: SR 150 Chippenham Pkwy Chesterfield County To: 20-638 Cogbill Rd	1.21	33000	G	97%	0%	1%	1%	1%	0%	F	0.091	F	0.631	37000	G
10 Iron Bridge Rd	From: 20-638 Cogbill Rd Chesterfield County To: SR 288	3.19	27000	G	97%	0%	1%	1%	1%	0%	F	0.090	F	0.575	30000	G
10 Iron Bridge Rd	From: SR 288 Chesterfield County To: 20-655 Beach Rd	1.47	36000	G	97%	0%	1%	1%	1%	0%	C	0.092	F	0.562	40000	G

Virginia Department of Transportation
Traffic Engineering Division
2010
Annual Average Daily Traffic Volume Estimates By Section of Route
Chesterfield Maintenance Area

Route	Jurisdiction	Length	AADT	QA	4Tire	Bus	-----Truck-----				QC	K Factor	QK	Dir Factor	AAWDT	QW
							2Axle	3+Axle	1Trail	2Trail						
From: 20-655 Beach Rd (10) Iron Bridge Rd	Chesterfield County	4.03	28000	G	97%	0%	1%	1%	1%	0%	F	0.087	F	0.545	31000	G
To: 20-749 Womack Rd (10) Iron Bridge Rd	Chesterfield County	0.67	23000	G	97%	0%	1%	1%	1%	0%	F	0.082	F	0.502	25000	G
From: SR 144 W, Harrowgate Rd (10) (144) Hundred Rd	Chesterfield County	0.25	33000	G	97%	0%	1%	2%	0%	0%	F	0.086	F	0.554	36000	G
To: SR 144 E, Chester Rd (10) Hundred Rd	Chesterfield County	1.68	32000	G	97%	0%	1%	2%	0%	0%	C	0.087	F	0.586	35000	G
From: US 1, US 301 Jefferson Davis Hwy (10) West Hundred Rd	Chesterfield County	0.44	37000	G	97%	0%	1%	2%	0%	0%	F	0.083	F	0.567	41000	G
To: I-95 (10) West Hundred Rd	Chesterfield County	2.47	40000	G	95%	0%	1%	1%	3%	0%	F	0.086	F	0.503	45000	G
From: 20-618 Old Bermuda Hundred Rd (10) Hundred Rd East	Chesterfield County	1.46	35000	G	95%	0%	1%	1%	3%	0%	F	0.087	F	0.510	39000	G
To: I-295 (10) Hundred Rd East	Chesterfield County	0.90	26000	A	95%	0%	1%	1%	3%	0%	C	0.103	A	0.526	29000	A
From: 20-746 Enon Church Rd (10) Hundred Rd East	Chesterfield County	2.07	21000	G	95%	0%	1%	1%	3%	0%	F	0.088	F	0.504	24000	G
To: Prince George County Line																
East (10) Ramp	Chesterfield County	0.40	NA									NA			NA	
From: SR 10 TO RT 95																
To: I-95-S FROM RT 10																
East (10) Ramp	Chesterfield County	0.13	NA									NA			NA	
From: SR 10 TO RT 95																
To: I-95-N FROM RT 10																
East (10) Ramp	Chesterfield County	0.39	NA									NA			NA	
From: SR 10 TO RT 295																
To: I-295-E FROM RT 10																
East (10) Ramp	Chesterfield County	0.26	NA									NA			NA	
From: SR 10 TO RT 295																
To: I-295-W FROM RT 10																
West (10) Ramp	Chesterfield County	0.31	NA									NA			NA	
From: SR 10 TO RT 95																
To: I-95-S FROM RT 10																
West (10) Ramp	Chesterfield County	0.25	NA									NA			NA	
From: SR 10 TO RT 95																
To: I-95-N FROM RT 10																
West (10) Ramp	Chesterfield County	0.23	NA									NA			NA	
From: SR 10 TO RT 295																
To: FROM RT 10																

Virginia Department of Transportation
Traffic Engineering Division
2010
Annual Average Daily Traffic Volume Estimates By Section of Route
Chesterfield Maintenance Area

Route	Jurisdiction	Length	AADT	QA	4Tire	Bus	-----Truck-----				QC	K Factor	QK	Dir Factor	AAWDT	QW
							2Axle	3+Axle	1Trail	2Trail						
West 10 Ramp	From: SR 10 TO RT 295 Chesterfield County To: I-295-W FROM RT 10	0.45	NA									NA		NA		
33 Staples Mill Rd	From: WCL Richmond City of Richmond To: US 250 Broad St	0.03	18000	F	99%	0%	1%	0%	0%	0%	F	0.091	F	0.528	20000 F	
33 250 Broad St	From: US 250; Staples Mill Rd City of Richmond To: Malvern Ave	0.79	24000	A	98%	1%	1%	0%	0%	0%	C	0.112	A	0.529	28000 A	
33 250 Broad St	From: Malvern Ave City of Richmond To: Sheppard St	0.97	24000	G	98%	1%	1%	0%	0%	0%	F	NA		27000 G		
33 250 Broad St	From: Sheppard St City of Richmond To: SR 399 Terminal Place	0.38	23000	G	98%	1%	1%	0%	0%	0%	F	NA		26000 G		
33 250 Broad St	From: SR 399 Terminal Place City of Richmond To: SR 33 P, Harrison St	0.94	22000	G	98%	1%	1%	0%	0%	0%	F	NA		24000 G		
33 250 Broad St	From: SR 33 P, Harrison St City of Richmond To: US 250 Broad St	0.08	24000	G	98%	1%	1%	0%	0%	0%	F	NA		27000 G		
	Combined Traffic Estimates for 2 Parallel Roadways on this Route:		33000	G	98%	1%	1%	0%	0%	0%	F	NA		37000 G		
33 Hancock Rd	From: US 250 Broad St City of Richmond To: Leigh St	0.23	720	G	98%	1%	1%	0%	0%	0%	F	0.102	F	0.839	800 G	
	Combined Traffic Estimates for 2 Parallel Roadways on this Route:		4900	G	98%	1%	1%	0%	0%	0%	F	0.092	F	0.835	5400 G	
33 Leigh St	From: Leigh St City of Richmond To: US 33 Hancock St	0.27	11000	G	97%	1%	1%	0%	0%	0%	F	0.09	F	0.526	12000 G	
33 Leigh St	From: US 33 Hancock St City of Richmond To: US 1 Belvidere St	1.60	11000	G	97%	1%	1%	0%	0%	0%	C	0.094	F	0.717	12000 G	
33 Mosby St	From: US 1 Belvidere St City of Richmond To: Martin Luther King Jr Bridge	0.30	9700	G	97%	1%	1%	0%	0%	0%	F	0.105	F	0.643	11000 G	
33 Fairmont Ave	From: Martin Luther King Jr Bridge City of Richmond To: Fairmont Ave	0.43	7400	G	98%	1%	1%	0%	0%	0%	C	0.096	F	0.571	8200 G	
33 Nine Mile Rd	From: Fairmont Ave City of Richmond To: Mosby St	0.90	9600	G	97%	1%	1%	0%	0%	0%	C	0.096	F	0.621	11000 G	
33 Harrison St	From: Mosby St City of Richmond To: 25th St	0.24	4100	G	98%	1%	1%	0%	0%	0%	C	0.091	F	0.834	4600 G	
	Combined Traffic Estimates for 2 Parallel Roadways on this Route:		4900	G	98%	1%	1%	0%	0%	0%	F	0.092	F	0.835	5400 G	
33 Leigh St	From: 25th St City of Richmond To: Leigh St	0.07	9400	G	98%	1%	1%	0%	0%	0%	F	NA		10000 G		
	Combined Traffic Estimates for 2 Parallel Roadways on this Route:		33000	G	98%	1%	1%	0%	0%	0%	F	NA		37000 G		
	From: Leigh St City of Richmond To: Hancock St															

Virginia Department of Transportation
Traffic Engineering Division
2010
Annual Average Daily Traffic Volume Estimates By Section of Route
Chesterfield Maintenance Area

Route	Jurisdiction	Length	AADT	QA	4Tire	Bus	-----Truck-----				QC	K Factor	QK	Dir Factor	AAWDT	QW
							2Axle	3+Axle	1Trail	2Trail						
36 River Rd	Chesterfield County	0.87	3600	G	97%	1%	1%	1%	0%	0%	C	0.104	F	0.627	3800	G
36 River Rd	Chesterfield County	1.13	4500	G	97%	1%	1%	1%	0%	0%	F	0.096	F	0.613	4800	G
36 River Rd	Chesterfield County	3.05	7100	G	99%	0%	0%	0%	0%	0%	F	0.096	F	0.639	7400	G
36 Chesterfield Ave	Chesterfield County	0.81	7200	G	99%	0%	0%	0%	0%	0%	C	0.089	F	0.537	7500	G
60 Midlothian Tpke	Chesterfield County	1.36	29000	N	99%	0%	0%	0%	0%	0%	N	0.096	N	0.680	31000	N
60 Midlothian Tpke	Chesterfield County	1.33	29000	G	99%	0%	0%	0%	0%	0%	F	0.096	F	0.680	31000	G
60 Midlothian Tpke	Chesterfield County	0.63	29000	G	99%	0%	0%	0%	0%	0%	F	0.096	N	0.680	31000	G
60 Midlothian Tpke	Chesterfield County	1.46	32000	G	99%	0%	0%	0%	0%	0%	F	0.096	N	0.680	34000	G
60 Midlothian Tpke	Chesterfield County	2.26	40000	G	99%	0%	0%	0%	0%	0%	F	0.087	F	0.585	43000	G
60 Midlothian Tpke	Chesterfield County	1.79	51000	A	99%	0%	0%	0%	0%	0%	C	0.101	A	0.514	54000	A
60 Midlothian Tpke	Chesterfield County	1.12	61000	G	99%	0%	0%	0%	0%	0%	F	NA			66000	G
60 Midlothian Tpke	Chesterfield County	0.95	50000	G	99%	0%	0%	0%	0%	0%	F	NA			54000	G
60 Midlothian Tpke	Chesterfield County	1.30	52000	G	99%	0%	0%	0%	0%	0%	F	NA			56000	G
60 Midlothian Tpke	City of Richmond	0.38	42000	G	99%	0%	0%	0%	0%	0%	F	NA			45000	G
60 Midlothian Tpke	City of Richmond	1.78	27000	G	98%	1%	1%	0%	0%	0%	C	0.088	F	0.604	29000	G
60 Midlothian Tpke	City of Richmond	0.62	20000	G	98%	1%	1%	0%	0%	0%	F	NA			21000	G
60 Roanoke St	City of Richmond	0.45	9200	G	99%	1%	1%	0%	0%	0%	C	0.097	F	0.663	9900	G
60 Forest Hill Ave	City of Richmond	0.22	24000	G	99%	1%	1%	0%	0%	0%	F	NA			27000	G

Virginia Department of Transportation
Traffic Engineering Division
2010
Annual Average Daily Traffic Volume Estimates By Section of Route
Chesterfield Maintenance Area

Route	Jurisdiction	Length	AADT	QA	4Tire	Bus	-----Truck-----				QC	K Factor	QK	Dir Factor	AAWDT	QW		
							2Axle	3+Axle	1Trail	2Trail								
	From:	Forest Hill Ave																
60 Semmes Ave	City of Richmond	1.13	24000	G	99%	0%	1%	0%	0%	0%	C	0.099	F	0.665	26000	G		
	To:	US 1, US 301 Cowardin Ave																
60 Semmes Ave	City of Richmond	0.56	15000	G	99%	0%	1%	0%	0%	0%	F	NA			16000	G		
	To:	Manchester Bridge																
	From:	Semmes Ave																
60 Manchester Bridge	City of Richmond	0.49	16000	G	99%	0%	1%	0%	0%	0%	F	NA			17000	G		
	To:	9th St																
	From:	Manchester Bridge																
60 9th St	City of Richmond	0.25	8700	G	99%	0%	1%	0%	0%	0%	F	NA			9400	G		
	Combined Traffic Estimates for 2 Parallel Roadways on this Route:			17000	G	99%	0%	1%	0%	0%	F	NA			19000	G		
	To:	SR 147 Cary St																
	From:	SR 147; 9th St																
60 Cary St	City of Richmond	0.45	6000	G	99%	0%	1%	0%	0%	0%	F	NA			6500	G		
	Combined Traffic Estimates for 2 Parallel Roadways on this Route:			16000	G	99%	0%	1%	0%	0%	F	NA			18000	G		
	To:	US 360 14th Street																
	From:	US 360 14th St																
60 360 14th St	City of Richmond	0.08	13000	N	98%	1%	1%	0%	0%	0%	N	0.100	N	0.673	13000	N		
	To:	RT 360/MAIN STREET																
	From:	14th St																
60 360 Main St	City of Richmond	0.30	17000	G	98%	1%	1%	0%	0%	0%	F	0.091	F	0.623	18000	G		
	To:	RT 360																
	From:	US 360, 18th St																
60 Main St	City of Richmond	0.18	16000	G	99%	0%	1%	0%	0%	0%	F	NA			17000	G		
	To:	21st St																
60 Main St	City of Richmond	0.25	16000	G	99%	0%	1%	0%	0%	0%	F	NA			17000	G		
	To:	25th St																
60 5 Main St	City of Richmond	0.30	16000	G	99%	0%	0%	0%	0%	0%	F	NA			18000	G		
	To:	Williamsburg Rd																
	From:	Main St																
60 Williamsburg Ave	City of Richmond	0.46	9700	G	97%	1%	1%	1%	1%	0%	F	0.095	F	0.644	10000	G		
	To:	Stoney Run Dr																
	From:	Williamsburg Ave																
60 Stoney Run Dr	City of Richmond	0.50	1500	G	97%	1%	1%	1%	1%	0%	F	0.087	F	0.616	1600	G		
	To:	Government Rd																
	From:	Stoney Run Dr																
60 Government Rd	City of Richmond	0.73	5400	G	97%	1%	1%	1%	1%	0%	F	0.095	F		5700	G		
	To:	Williamsburg Rd																
	From:	Government Rd																
60 Williamsburg Rd	City of Richmond	0.39	10000	G	97%	0%	1%	1%	1%	0%	F	0.089	F	0.560	11000	G		
	To:	ECL Richmond																
	From:	Manchester Bridge																
60 8th St	City of Richmond	0.19	8600	G	99%	0%	1%	0%	0%	0%	F	NA			9300	G		
	Combined Traffic Estimates for 2 Parallel Roadways on this Route:			17000	G	99%	0%	1%	0%	0%	F	NA			19000	G		
	To:	Canal St																

Virginia Department of Transportation
Traffic Engineering Division
2010
Annual Average Daily Traffic Volume Estimates By Section of Route
Chesterfield Maintenance Area

Route	Jurisdiction	Length	AADT	QA	4Tire	Bus	-----Truck-----				QC	K Factor	QK	Dir Factor	AAWDT	QW
							2Axle	3+Axle	1Trail	2Trail						
60 8th St	From: Canal St															
	City of Richmond	0.15	8400	G	99%	0%	1%	0%	0%	0%	F	NA		9500	G	
Combined Traffic Estimates for 2 Parallel Roadways on this Route:			17000	G	99%	0%	1%	0%	0%	0%	F	NA		19000	G	
60 Main St	From: Main St															
	City of Richmond	0.37	9900	G	99%	0%	1%	0%	0%	0%	F	NA		11000	G	
Combined Traffic Estimates for 2 Parallel Roadways on this Route:			16000	G	99%	0%	1%	0%	0%	0%	F	NA		18000	G	
East 64	From: Henrico County Line															
	City of Richmond (Maint: 43)	0.15	65000	A	97%	0%	0%	1%	1%	0%	F	0.106	A	73000	A	
Combined Traffic Estimates for 2 Parallel Roadways on this Route:			134000	A	97%	0%	0%	1%	1%	0%	F	NA		151000	A	
East 64 I-64 E Ramp	From: I-95; I-195 Ramp to I-195 S															
	City of Richmond (Maint: 43)	0.24	NA									NA		NA		
Combined Traffic Estimates for Parallel Roadways on this Route:			NA									NA		NA		
East 64 I-64 E Ramp	From: Ramp To I-95 N															
	City of Richmond (Maint: 43)	0.15	NA									NA		NA		
Combined Traffic Estimates for Parallel Roadways on this Route:			NA									NA		NA		
East 64 I-64 E Ramp	From: Ramp From I-195 N															
	City of Richmond (Maint: 43)	0.20	NA									NA		NA		
Combined Traffic Estimates for Parallel Roadways on this Route:			NA									NA		NA		
East South 64 95	From: I-95; I-195															
	City of Richmond (Maint: 43)	0.48	76000	A	92%	1%	1%	1%	5%	0%	F	0.088	A	80000	A	
Combined Traffic Estimates for 2 Parallel Roadways on this Route:			150000	A	92%	1%	1%	1%	5%	0%	F	0.083	A	0.538	158000	A
East South 64 95	From: SR 161 Boulevard															
	City of Richmond (Maint: 43)	2.19	72000	A	92%	1%	1%	1%	5%	0%	F	0.09	A	77000	A	
Combined Traffic Estimates for 2 Parallel Roadways on this Route:			142000	A	92%	1%	1%	1%	5%	0%	F	NA		151000	A	
East South 64 95	From: Leigh St, Gilmer St															
	City of Richmond (Maint: 43)	0.28	63000	A	92%	1%	1%	1%	5%	0%	F	0.084	A	66000	A	
Combined Traffic Estimates for 2 Parallel Roadways on this Route:			131000	A	92%	1%	1%	1%	5%	0%	F	0.082	A	0.512	137000	A
East South 64 95	From: US 1, US 301 Belvidere St															
	City of Richmond (Maint: 43)	0.25	71000	A	92%	1%	1%	1%	5%	0%	F	0.084	A	74000	A	
Combined Traffic Estimates for 2 Parallel Roadways on this Route:			142000	A	92%	1%	1%	1%	5%	0%	F	0.083	A	0.521	148000	A
East 64 I-64 E Ramp	From: I-95 East Interchange I-95 S															
	City of Richmond (Maint: 43)	0.15	NA									NA		NA		
Combined Traffic Estimates for Parallel Roadways on this Route:			NA									NA		NA		
	From: Ramp to 3rd St															

Virginia Department of Transportation
Traffic Engineering Division
2010
Annual Average Daily Traffic Volume Estimates By Section of Route
Chesterfield Maintenance Area

Route	Jurisdiction	Length	AADT	QA	4Tire	Bus	-----Truck-----				QC	K Factor	QK	Dir Factor	AAWDT	QW
							2Axle	3+Axle	1Trail	2Trail						
East 64 I-64 E Ramp	From: Ramp to 3rd St City of Richmond (Maint: 43)	0.38	NA								NA			NA		
	Combined Traffic Estimates for Parallel Roadways on this Route: NA															
East 64	From: Ramp from I-95 N City of Richmond (Maint: 43)	1.14	47000	A	95%	0%	1%	1%	3%	0%	F	0.106	A	51000	A	
	Combined Traffic Estimates for 2 Parallel Roadways on this Route: 95000 A 96% 1% 1% 0% 3% 0% F 0.088 A 0.594 102000 A															
East 64	From: US 360 Mechanicsville Tpke City of Richmond (Maint: 43)	0.25	37000	A	95%	0%	1%	1%	3%	0%	F	0.104	A	39000	A	
	Combined Traffic Estimates for 2 Parallel Roadways on this Route: 75000 A 96% 1% 1% 0% 3% 0% F 0.088 A 0.556 79000 A															
East 64	From: MECL Richmond MWCL Richmond City of Richmond (Maint: 43)	0.24	37000	A	95%	0%	1%	1%	3%	0%	F	0.104	A	39000	A	
	Combined Traffic Estimates for 2 Parallel Roadways on this Route: 75000 A 96% 1% 1% 0% 3% 0% F NA 79000 A															
East 64 Exit 186 Ramp I-64 E to I-195 S	From: I-64-E City of Richmond (Maint: 43)	0.16	NA								NA			NA		
East 64 Exit 186 Ramp I-64 E to I-195 S	From: Ramp to Laburnum Ave City of Richmond (Maint: 43)	0.08	NA								NA			NA		
East 64 Ramp	From: I-64-E186A City of Richmond (Maint: 43)	0.16	NA								NA			NA		
East 64 Ramp	From: I-64-E MEDIANTO RT 195 & 95 NORTH City of Richmond (Maint: 43)	0.14	NA								NA			NA		
East 64 Ramp	From: I-64-E192X TO RT 360WEST-MECHANICSVI City of Richmond (Maint: 43)	0.17	NA								NA			NA		
East 64 Ramp	From: I-64-E BEGIN COLLECTOR ROAD City of Richmond (Maint: 43)	0.10	NA								NA			NA		
East 64 Ramp	From: I-64-E192A TO RT 360WEST-MECHANICSVI City of Richmond (Maint: 43)	0.08	NA								NA			NA		
East 64 Ramp	From: US 360-W143A FROM RT 360WEST-MECHANICS City of Richmond (Maint: 43)	0.07	NA								NA			NA		
West 64	From: Henrico County Line City of Richmond (Maint: 43)	0.09	70000	A	97%	0%	0%	1%	1%	0%	F	0.107	A	79000	A	
	Combined Traffic Estimates for 2 Parallel Roadways on this Route: 134000 A 97% 0% 0% 1% 1% 0% F NA 151000 A															
	To: I-95; I-195															

Virginia Department of Transportation
Traffic Engineering Division
2010
Annual Average Daily Traffic Volume Estimates By Section of Route
Chesterfield Maintenance Area

Route	Jurisdiction	Length	AADT	QA	4Tire	Bus	-----Truck-----				QC	K Factor	QK	Dir Factor	AAWDT	QW
							2Axle	3+Axle	1Trail	2Trail						
West 64 I-64 W Ramp	From: Ramp From I-195 N City of Richmond (Maint: 43)	0.18	NA									NA		NA		
	Combined Traffic Estimates for Parallel Roadways on this Route:		NA									NA		NA		
West 64 I-64 W Ramp	From: Ramp From I-95 S City of Richmond (Maint: 43)	0.16	NA									NA		NA		
	Combined Traffic Estimates for Parallel Roadways on this Route:		NA									NA		NA		
West 64 I-64 W Ramp	From: Ramp From SR 197 Laburnum Ave City of Richmond (Maint: 43)	0.04	NA									NA		NA		
	Combined Traffic Estimates for Parallel Roadways on this Route:		NA									NA		NA		
West 64 I-64 W Ramp	From: Ramp To I-195 S City of Richmond (Maint: 43)	0.45	NA									NA		NA		
	Combined Traffic Estimates for Parallel Roadways on this Route:		NA									NA		NA		
West North 64 95	From: I-95 N City of Richmond (Maint: 43)	0.78	75000	A	92%	1%	1%	1%	5%	0%	F	0.09	A	79000	A	
	Combined Traffic Estimates for 2 Parallel Roadways on this Route:		150000	A	92%	1%	1%	1%	5%	0%	F	0.083	A	158000	A	
West North 64 95	From: SR 161 Boulevard City of Richmond (Maint: 43)	1.97	71000	A	92%	1%	1%	1%	5%	0%	C	0.071	A	74000	A	
	Combined Traffic Estimates for 2 Parallel Roadways on this Route:		142000	A	92%	1%	1%	1%	5%	0%	F	0.062	A	151000	A	
West North 64 95	From: US 1, US 301 Belvidere St City of Richmond (Maint: 43)	0.24	68000	A	92%	1%	1%	1%	5%	0%	F	0.084	A	71000	A	
	Combined Traffic Estimates for 2 Parallel Roadways on this Route:		131000	A	92%	1%	1%	1%	5%	0%	F	0.082	A	137000	A	
West North 64 95	From: Chamberlayne Ave City of Richmond (Maint: 43)	0.30	71000	A	92%	1%	1%	1%	5%	0%	F	0.086	A	74000	A	
	Combined Traffic Estimates for 2 Parallel Roadways on this Route:		142000	A	92%	1%	1%	1%	5%	0%	F	0.083	A	148000	A	
West 64 I-64 W Ramp	From: I-95 East Interchange City of Richmond (Maint: 43)	0.23	NA									NA		NA		
	Combined Traffic Estimates for Parallel Roadways on this Route:		NA									NA		NA		
West 64 I-64 W Ramp	From: Ramp From 4th St City of Richmond (Maint: 43)	0.03	NA									NA		NA		
	Combined Traffic Estimates for Parallel Roadways on this Route:		NA									NA		NA		
West 64	From: Ramp to I-95 S; 5th St City of Richmond (Maint: 43)	1.44	48000	A	96%	1%	1%	0%	3%	0%	F	0.101	A	51000	A	
	Combined Traffic Estimates for 2 Parallel Roadways on this Route:		95000	A	96%	1%	1%	0%	3%	0%	F	0.088	A	102000	A	
	To: MECL Richmond															

Virginia Department of Transportation
Traffic Engineering Division
2010
Annual Average Daily Traffic Volume Estimates By Section of Route
Chesterfield Maintenance Area

Route	Jurisdiction	Length	AADT	QA	4Tire	Bus	-----Truck-----				QC	K Factor	QK	Dir Factor	AAWDT	QW
							2Axle	3+Axle	1Trail	2Trail						
West 64	From: MWCL Richmond City of Richmond (Maint: 43) Combined Traffic Estimates for 2 Parallel Roadways on this Route: To: ECL Richmond	0.24	38000	A	96%	1%	1%	0%	3%	0%	F	0.107	A	40000	A	
West 64	Ramp From: I-64-W MEDIANTO RT 195 SOUTH City of Richmond (Maint: 43) To: I-195-S FROM I-64 WEST	0.11	NA									NA		NA		
West 64	Ramp From: I-64-W MEDIANTO 5TH ST. & I-95 SOUT City of Richmond (Maint: 43) To: 127-45 DUVAL STREET TO RT 95 SOUTH	0.26	NA									NA		NA		
West 64	Ramp From: 127-44-N001A FROM 7TH STREET City of Richmond (Maint: 43) To: I-95-S FROM RT 64 WEST & 7TH STREET	0.09	20000	A								0.099	A	21000	A	
76	Powhite Pkwy From: 20-652 Old Hundred Rd Chesterfield County To: SR 288	1.29	18000	G	98%	0%	0%	0%	1%	0%	F	NA		21000	G	
76	Powhite Pkwy From: 20-653 Courthouse Rd Chesterfield County To: US 60 Midlothian Trnprk	2.00	28000	G	98%	0%	0%	0%	1%	0%	F	NA		32000	G	
76	Powhite Pkwy From: 20-686 Jahnke Rd Chesterfield County To: SR 150 Chippenham Pkwy, ECL Richmond	3.07	32000	G	98%	0%	0%	0%	1%	0%	F	NA		36000	G	
76	Powhite Pkwy From: SR 150 Chippenham Pkwy; Chesterfield County Line City of Richmond (Maint: 20) To: Forest Hill Avenue	1.23	69000	G	98%	0%	0%	0%	1%	0%	F	NA		79000	G	
76	Powhite Pkwy From: Powhite Pkwy Bridge City of Richmond (Maint: 20) To: SR 146	0.61	83000	G	98%	0%	0%	0%	1%	0%	F	NA		95000	G	
76	Powhite Pkwy From: SR 146 City of Richmond (Maint: 43) To: I-195	0.66	83000	G	98%	0%	0%	0%	1%	0%	F	NA		95000	G	
76	Powhite Pkwy From: I-195 City of Richmond (Maint: 43) To: I-95-S054A JB-20 FROM RT 95	0.94	57000	F	98%	0%	0%	0%	1%	0%	F	0.106	F	0.724	65000	F
95	Ramp From: SR 144 FROM RT 95 City of Colonial Heights (Maint: 20) To: JB-20 FROM RT 95	0.18	NA									NA		NA		
95	Ramp From: SR 161 SR 161- A Gap TO City of Richmond (Maint: 20) To: SR 161 SR 161- A Gap TO	0.05	NA									NA		NA		

Virginia Department of Transportation
Traffic Engineering Division
2010
Annual Average Daily Traffic Volume Estimates By Section of Route
Chesterfield Maintenance Area

Route	Jurisdiction	Length	AADT	QA	4Tire	Bus	-----Truck-----				QC	K Factor	QK	Dir Factor	AAWDT	QW
							2Axle	3+Axle	1Trail	2Trail						
95 Ramp	From: I-95 North 73A															
	City of Richmond (Maint: 20)	0.22	9700	A	91%	1%	1%	1%	7%	0%	F	0.105	A	11000	A	
	To: 127-7561 Maury St															
95 Ramp	From: I-95-N074C I-95-S074C FROM ROUT															
	City of Richmond (Maint: 43)	0.16	NA									NA		NA		
	To: US 250 FROM ROUTE 95															
North 95	From: NCL Petersburg															
	City of Colonial Heights (Maint: 20)	0.21	51000	A	91%	1%	1%	1%	7%	0%	F	0.092	A	50000	A	
	Combined Traffic Estimates for 2 Parallel Roadways on this Route:		101000	A	91%	1%	1%	1%	7%	0%	F	0.091	A	0.516	100000	A
	To: Southpark Blvd															
North 95	From: SR 144 Temple Ave															
	City of Colonial Heights (Maint: 20)	0.98	44000	A	91%	1%	1%	1%	7%	0%	F	0.091	A	44000	A	
	Combined Traffic Estimates for 2 Parallel Roadways on this Route:		88000	A	91%	1%	1%	1%	7%	0%	F	0.089	A	0.508	87000	A
	To: NCL Colonial Heights															
North 95	From: NCL Colonial Heights															
	Chesterfield County	1.55	48000	A	91%	1%	1%	1%	7%	0%	C	0.092	A	48000	A	
	Combined Traffic Estimates for 2 Parallel Roadways on this Route:		95000	A	91%	1%	1%	1%	7%	0%	C	0.092	A	0.513	96000	A
	To: 20-620 Woods Edge Rd															
North 95	From: 20-620 Woods Edge Rd															
	Chesterfield County	2.90	48000	B	91%	1%	1%	1%	7%	0%	F	0.089	A	48000	B	
	Combined Traffic Estimates for 2 Parallel Roadways on this Route:		97000	B	91%	1%	1%	1%	7%	0%	F	0.088	A	0.53	98000	B
	To: SR 10 West Hundred Rd															
North 95	From: SR 10 West Hundred Rd															
	Chesterfield County	1.81	54000	A	91%	1%	1%	1%	7%	0%	F	0.098	A	56000	A	
	Combined Traffic Estimates for 2 Parallel Roadways on this Route:		108000	A	91%	1%	1%	1%	7%	0%	F	0.092	A	0.526	112000	A
	To: SR 288															
North 95	From: SR 288															
	Chesterfield County	2.04	46000	A	91%	1%	1%	1%	7%	0%	F	0.118	A	47000	A	
	Combined Traffic Estimates for 2 Parallel Roadways on this Route:		92000	A	91%	1%	1%	1%	7%	0%	F	0.093	A	0.567	96000	A
	To: 20-613 Willis Rd															
North 95	From: 20-613 Willis Rd															
	Chesterfield County	2.77	49000	A	91%	1%	1%	1%	7%	0%	F	0.108	A	51000	A	
	Combined Traffic Estimates for 2 Parallel Roadways on this Route:		98000	A	91%	1%	1%	1%	7%	0%	F	0.089	A	0.625	102000	A
	To: SR 150 Chippenham Pkwy															
North 95	From: SR 150 Chippenham Pkwy															
	Chesterfield County	0.80	48000	G	91%	1%	1%	1%	7%	0%	F	NA		50000	G	
	Combined Traffic Estimates for 2 Parallel Roadways on this Route:		90000	G	90%	1%	1%	1%	7%	0%	F	NA		94000	G	
	To: SCL Richmond															

Virginia Department of Transportation
Traffic Engineering Division
2010
Annual Average Daily Traffic Volume Estimates By Section of Route
Chesterfield Maintenance Area

Route	Jurisdiction	Length	AADT	QA	4Tire	Bus	-----Truck-----				QC	K Factor	QK	Dir Factor	AAWDT	QW
							2Axle	3+Axle	1Trail	2Trail						
North 95	From: SCL Richmond															
	City of Richmond (Maint: 20)	1.12	48000	G	91%	1%	1%	1%	7%	0%	F	NA		50000	G	
	Combined Traffic Estimates for 2 Parallel Roadways on this Route:			96000	G						NA		101000	G		
North 95	From: SR 161 Bells Rd															
	City of Richmond (Maint: 20)	3.81	46000	A	91%	1%	1%	1%	7%	0%	C	0.114	A	48000	A	
	Combined Traffic Estimates for 2 Parallel Roadways on this Route:			89000	A	90%	1%	1%	7%	0%	C	0.092	A	0.645	93000	A
North 95	From: Maury St															
	City of Richmond (Maint: 20)	0.45	50000	A								0.106	A	52000	A	
	Combined Traffic Estimates for 2 Parallel Roadways on this Route:			101000	A						0.090	A	0.538	105000	A	
North 95	From: James River Bridge															
	City of Richmond (Maint: 43)	0.40	50000	A								0.106	A	52000	A	
	Combined Traffic Estimates for 2 Parallel Roadways on this Route:			101000	A						NA		105000	A		
North 95	From: SR 195 Downtown Expressway															
	City of Richmond (Maint: 43)	0.62	57000	A	91%	1%	1%	1%	7%	0%	F	0.094	A	59000	A	
	Combined Traffic Estimates for 2 Parallel Roadways on this Route:			124000	A	90%	1%	1%	7%	0%	F	0.083	A	0.577	130000	A
North 95	From: US 250 Broad St															
	City of Richmond (Maint: 43)	0.92	61000	A	91%	1%	1%	1%	7%	0%	F	0.088	A	64000	A	
	Combined Traffic Estimates for 2 Parallel Roadways on this Route:			124000	A	90%	1%	1%	7%	0%	F	0.084	A	0.5	131000	A
North East 95 64	From: I-64 South Interchange															
	City of Richmond (Maint: 43)	0.30	71000	A	92%	1%	1%	1%	5%	0%	F	0.086	A	74000	A	
	Combined Traffic Estimates for 2 Parallel Roadways on this Route:			142000	A	92%	1%	1%	5%	0%	F	0.083	A	0.521	148000	A
North East 95 64	From: Chamberlayne Ave															
	City of Richmond (Maint: 43)	0.24	68000	A	92%	1%	1%	1%	5%	0%	F	0.084	A	71000	A	
	Combined Traffic Estimates for 2 Parallel Roadways on this Route:			131000	A	92%	1%	1%	5%	0%	F	0.082	A	0.512	137000	A
North East 95 64	From: US 1, US 301 Belvidere St															
	City of Richmond (Maint: 43)	1.97	71000	A	92%	1%	1%	1%	5%	0%	C	0.071	A	74000	A	
	Combined Traffic Estimates for 2 Parallel Roadways on this Route:			142000	A	92%	1%	1%	5%	0%	F	0.062	A	0.549	151000	A
North East 95 64	From: SR 161 Boulevard															
	City of Richmond (Maint: 43)	0.78	75000	A	92%	1%	1%	1%	5%	0%	F	0.09	A	79000	A	
	Combined Traffic Estimates for 2 Parallel Roadways on this Route:			150000	A	92%	1%	1%	5%	0%	F	0.083	A	0.538	158000	A
North 95	From: I-64 North Interchange; I-195															
	City of Richmond (Maint: 43)	1.07	57000	A	91%	1%	1%	1%	7%	1%	F	0.091	A	58000	A	
	Combined Traffic Estimates for 2 Parallel Roadways on this Route:			115000	G	91%	1%	1%	7%	0%	F	NA		118000	G	
	To: NCL Richmond, SR 161															

Virginia Department of Transportation
 Traffic Engineering Division
 2010
 Annual Average Daily Traffic Volume Estimates By Section of Route
 Chesterfield Maintenance Area

Route	Jurisdiction	Length	AADT	QA	4Tire	Bus	-----Truck-----				QC	K Factor	QK	Dir Factor	AAWDT	QW
							2Axle	3+Axle	1Trail	2Trail						
North (95) Ramp	From: I-95 North City of Colonial Heights (Maint: 20) To: 106-2 Southpark Blvd	0.21	10000	A								0.110	A	10000	A	
North (95) Ramp	From: I-95 North City of Colonial Heights (Maint: 20) To: Ramp from I-95 South	0.31	5900	G	98%	0%	0%	0%	1%	0%	C	0.109	F	5900	G	
North (95) Ramp	From: I-95-N TO RT 746 Chesterfield County To: 20-746 FR RT 95	0.29	NA									NA		NA		
North (95) Ramp	From: I-95-N TO RT 10 Chesterfield County To: SR 10 FROM RT 95	0.38	NA									NA		NA		
North (95) Ramp	From: I-95-N TO RT 10 Chesterfield County To: SR 10	0.24	NA									NA		NA		
North (95) Ramp	From: I-95 North Chesterfield County To: 20-613 Willis Rd	0.09	3000	A								0.134	A	3500	A	
North (95) Ramp	From: I-95 North Chesterfield County To: SR 895 East	0.70	2300	A								0.107	A	2500	A	
North (95) Ramp	From: I-95-N TO RT 150 Chesterfield County To: ISR 150-P FROM RT 95	0.48	NA									NA		NA		
North (95) Ramp	From: I-95-N TO BELLS ROAD City of Richmond (Maint: 20) To: JB-20 FROM RT 95	0.30	NA									NA		NA		
North (95) Ramp	From: I-95 North City of Richmond (Maint: 20) To: I-95 South Exit 73A	0.50	1600	A								0.208	A	1900	A	
North (95) Ramp	From: I-95 North City of Richmond (Maint: 43) To: SR 195	0.26	NA									NA		NA		
North (95) Ramp	From: I-95 North City of Richmond (Maint: 43) To: I-95-N074D TO BROAD ST VIA 17TH ST	0.06	NA									NA		NA		
North (95) Ramp	From: I-95-N074C I-95- 74C FROM ROUT City of Richmond (Maint: 43) To: I-95-N074C TO BROAD ST VIA 17TH ST	0.14	NA									NA		NA		
North (95) Ramp	From: I-95-N074C TO BROAD ST VIA 17TH ST City of Richmond (Maint: 43) To: 1US 360-P; 127-7608 VENABLE ST	0.15	NA									NA		NA		

Virginia Department of Transportation
Traffic Engineering Division
2010
Annual Average Daily Traffic Volume Estimates By Section of Route
Chesterfield Maintenance Area

Route	Jurisdiction	Length	AADT	QA	4Tire	Bus	-----Truck-----				QC	K Factor	QK	Dir Factor	AAWDT	QW
							2Axle	3+Axle	1Trail	2Trail						
North (95) Ramp	From: I-95 North City of Richmond (Maint: 43)	0.14	20000	A								0.095	A	21000	A	
	To: Ramp to 7th Street															
North (95) Ramp	From: I-95-N075B TO RT 64 EAST & 7TH STREET City of Richmond (Maint: 43)	0.08	NA									NA		NA		
	To: 127-44-N001C FROM 7TH STREET															
North (95) Ramp	From: I-95-N075A TO I-64 EAST & 7TH STREET City of Richmond (Maint: 43)	0.12	NA									NA		NA		
	To: I-64-E FROM RT 95 NORTH & 7TH STREET															
North (95) Ramp	From: I-95-N075A TO I-64 EAST & 7TH STREET City of Richmond (Maint: 43)	0.16	NA									NA		NA		
	To: FROM I-95 NORTH															
North (95) Ramp	From: I-95 North City of Richmond (Maint: 43)	0.10	NA									NA		NA		
	To: 127-50 Chamberlayne Pkwy															
North (95) Ramp	From: I-95 North City of Richmond (Maint: 43)	0.08	NA									NA		NA		
	To: I-95-N078B Ramp															
North (95) Ramp	From: I-95-N078B Ramp City of Richmond (Maint: 43)	0.04	NA									NA		NA		
	To: 127-7603 Hermitage Rd															
North (95) Ramp	From: I-95-N078A Ramp City of Richmond (Maint: 43)	0.02	NA									NA		NA		
	To: 127-7603 Hermitage Rd															
North (95) Ramp	From: I-95 North City of Richmond (Maint: 43)	0.15	5300	B	99%	0%	1%	0%	0%	0%	F	0.11	A	5700	B	
	To: 127-7576 Westbrook Ave															
South (95)	From: NCL Petersburg City of Colonial Heights (Maint: 20)	0.37	50000	A	90%	1%	1%	1%	7%	0%	F	0.092	A	50000	A	
	Combined Traffic Estimates for 2 Parallel Roadways on this Route: 101000 A 91% 1% 1% 1% 7% 0% F 0.091 A 0.516 100000 A															
	To: Southpark Blvd															
South (95)	From: Southpark Blvd City of Colonial Heights (Maint: 20)	1.05	44000	A	90%	1%	1%	1%	7%	0%	F	0.091	A	44000	A	
	Combined Traffic Estimates for 2 Parallel Roadways on this Route: 88000 A 91% 1% 1% 1% 7% 0% F 0.089 A 0.508 87000 A															
	To: SR 144 Temple Ave															
South (95)	From: SR 144 Temple Ave City of Colonial Heights (Maint: 20)	2.15	48000	A	90%	1%	1%	1%	7%	0%	C	0.093	A	48000	A	
	Combined Traffic Estimates for 2 Parallel Roadways on this Route: 95000 A 91% 1% 1% 1% 7% 0% C NA 96000 A															
	To: NCL Colonial Heights															
South (95)	From: NCL Colonial Heights Chesterfield County	1.60	48000	A	90%	1%	1%	1%	7%	0%	C	0.093	A	48000	A	
	Combined Traffic Estimates for 2 Parallel Roadways on this Route: 95000 A 91% 1% 1% 1% 7% 0% C 0.092 A 0.513 96000 A															
	To: 20-620 Woods Edge Rd															

Virginia Department of Transportation
Traffic Engineering Division
2010
Annual Average Daily Traffic Volume Estimates By Section of Route
Chesterfield Maintenance Area

Route	Jurisdiction	Length	AADT	QA	4Tire	Bus	-----Truck-----				QC	K Factor	QK	Dir Factor	AAWDT	QW
							2Axle	3+Axle	1Trail	2Trail						
South 95	From: 20-620 Woods Edge Rd															
	Chesterfield County	3.25	49000	B	90%	1%	1%	1%	7%	0%	F	0.091	A	50000	B	
	Combined Traffic Estimates for 2 Parallel Roadways on this Route:		97000	B	91%	1%	1%	1%	7%	0%	F	0.088	A	0.53	98000	B
South 95	From: SR 10 West Hundred Rd															
	Chesterfield County	1.46	54000	A	90%	1%	1%	1%	7%	0%	F	0.095	A	56000	A	
	Combined Traffic Estimates for 2 Parallel Roadways on this Route:		108000	A	91%	1%	1%	1%	7%	0%	F	0.092	A	0.526	112000	A
South 95	From: SR 288															
	Chesterfield County	2.18	47000	A	90%	1%	1%	1%	7%	0%	F	0.106	A	49000	A	
	Combined Traffic Estimates for 2 Parallel Roadways on this Route:		92000	A	91%	1%	1%	1%	7%	0%	F	0.093	A	0.567	96000	A
South 95	From: 20-613 Willis Rd															
	Chesterfield County	3.14	50000	A	90%	1%	1%	1%	7%	0%	F	0.103	A	52000	A	
	Combined Traffic Estimates for 2 Parallel Roadways on this Route:		98000	A	91%	1%	1%	1%	7%	0%	F	0.089	A	0.625	102000	A
South 95	From: SR 150 Chippenham Pkwy															
	Chesterfield County	0.24	42000	G	89%	1%	1%	1%	8%	0%	F	NA		44000	G	
	Combined Traffic Estimates for 2 Parallel Roadways on this Route:		90000	G	90%	1%	1%	1%	7%	0%	F	NA		94000	G	
South 95	From: SCL Richmond															
	City of Richmond (Maint: 20)	1.39	48000	F								0.11	A	51000	F	
	Combined Traffic Estimates for 2 Parallel Roadways on this Route:		96000	G								NA		101000	G	
South 95	From: SR 161 Bells Rd															
	City of Richmond (Maint: 20)	3.86	43000	A	89%	1%	1%	1%	8%	0%	C	0.119	A	45000	A	
	Combined Traffic Estimates for 2 Parallel Roadways on this Route:		89000	A	90%	1%	1%	1%	7%	0%	C	0.092	A	0.645	93000	A
South 95	From: Maury St															
	City of Richmond (Maint: 20)	0.75	51000	A								0.103	A	53000	A	
	Combined Traffic Estimates for 2 Parallel Roadways on this Route:		101000	A								0.090	A	0.538	105000	A
South 95	From: SR 195 Downtown Expy															
	City of Richmond (Maint: 43)	0.45	67000	A	89%	1%	1%	1%	8%	0%	F	0.091	A	71000	A	
	Combined Traffic Estimates for 2 Parallel Roadways on this Route:		124000	A	90%	1%	1%	1%	7%	0%	F	0.083	A	0.577	130000	A
South 95	From: US 250 Broad St															
	City of Richmond (Maint: 43)	1.02	63000	A	89%	1%	1%	1%	8%	0%	F	0.086	A	67000	A	
	Combined Traffic Estimates for 2 Parallel Roadways on this Route:		124000	A	90%	1%	1%	1%	7%	0%	F	0.084	A	0.5	131000	A
South 95 East 64	From: I-64 South Interchange															
	City of Richmond (Maint: 43)	0.25	71000	A	92%	1%	1%	1%	5%	0%	F	0.084	A	74000	A	
	Combined Traffic Estimates for 2 Parallel Roadways on this Route:		142000	A	92%	1%	1%	1%	5%	0%	F	0.083	A	0.521	148000	A
	To: US 1, US 301 Belvidere St															

Virginia Department of Transportation
Traffic Engineering Division
2010
Annual Average Daily Traffic Volume Estimates By Section of Route
Chesterfield Maintenance Area

Route	Jurisdiction	Length	AADT	QA	4Tire	Bus	-----Truck-----				QC	K Factor	QK	Dir Factor	AAWDT	QW
							2Axle	3+Axle	1Trail	2Trail						
South East 95 64	From: US 1, US 301 Belvidere St City of Richmond (Maint: 43)	0.28	63000	A	92%	1%	1%	1%	5%	0%	F	0.084	A	66000	A	
	Combined Traffic Estimates for 2 Parallel Roadways on this Route:		131000	A	92%	1%	1%	1%	5%	0%	F	0.082	A	137000	A	
South East 95 64	To: Leigh St; Gilmer St City of Richmond (Maint: 43)	2.19	72000	A	92%	1%	1%	1%	5%	0%	F	0.09	A	77000	A	
	Combined Traffic Estimates for 2 Parallel Roadways on this Route:		142000	A	92%	1%	1%	1%	5%	0%	F	NA		151000	A	
South East 95 64	To: SR 161 Boulevard City of Richmond (Maint: 43)	0.48	76000	A	92%	1%	1%	1%	5%	0%	F	0.088	A	80000	A	
	Combined Traffic Estimates for 2 Parallel Roadways on this Route:		150000	A	92%	1%	1%	1%	5%	0%	F	0.083	A	158000	A	
South 95	To: I-64 North Interchange, I-195 City of Richmond (Maint: 43)	0.82	61000	A	91%	1%	1%	1%	7%	0%	F	0.096	A	64000	A	
	Combined Traffic Estimates for 2 Parallel Roadways on this Route:		118000	A	91%	1%	1%	1%	7%	0%	F	NA		122000	A	
South 95	To: SR 161 City of Richmond (Maint: 43)	0.19	58000	G	91%	1%	1%	1%	7%	0%	F	0.092	N	59000	G	
	Combined Traffic Estimates for 2 Parallel Roadways on this Route:		115000	G	91%	1%	1%	1%	7%	0%	F	NA		118000	G	
South 95 Ramp	To: NCL Richmond From: I-95-S TO CONNECTOR RD City of Colonial Heights (Maint: 20)	0.06	NA									NA		NA		
South 95 Ramp	To: JB-106 FROM RT 95 From: I-95 South City of Colonial Heights (Maint: 20)	0.06	10000	G	97%	0%	1%	1%	1%	0%	C	0.104	F	10000	G	
South 95 Ramp	To: Ramp from I-95 North From: I-95-S TO RT 620 Chesterfield County	0.17	NA									NA		NA		
South 95	To: 20-746 FR RT 95 From: I-95-S TO ROUTE 620 WEST Chesterfield County	0.26	NA									NA		NA		
South 95 Ramp	To: 20-620 FROM ROUTE 95 SOUTH From: I-95-S TO RT 10 Chesterfield County	0.17	NA									NA		NA		
South 95 Ramp	To: I-95-S061C TO RT 10 From: I-95-S061C TO RT 10 Chesterfield County	0.07	NA									NA		NA		
South 95 Ramp	To: SR 10 FROM RT 95 From: I-95-S TO RT 10 Chesterfield County	0.39	NA									NA		NA		
South 95 Ramp	To: SR 10 I-95-S061C FROM RT 95 From: I-95-S061A TO RT 10 Chesterfield County	0.03	NA									NA		NA		
	To: SR 10 I-95-S061B FROM RT 95															

Virginia Department of Transportation
Traffic Engineering Division
2010
Annual Average Daily Traffic Volume Estimates By Section of Route
Chesterfield Maintenance Area

Route	Jurisdiction	Length	AADT	QA	4Tire	Bus	-----Truck-----				QC	K Factor	QK	Dir Factor	AAWDT	QW
							2Axle	3+Axle	1Trail	2Trail						
South 95 Ramp	From: I-95 South Chesterfield County To: SR 288	0.25	5200	G	95%	0%	1%	1%	3%	0%	F	NA		5800	G	
South 95 Ramp	From: I-95-S TO RT 613 Chesterfield County To: 20-613; 20-613- A TO RT 95	0.08	NA									NA		NA		
South 95 Ramp	From: I-95-S TO BELLS ROAD City of Richmond (Maint: 20) To: JB-20 FROM RT 95	0.31	NA									NA		NA		
South 95 Ramp	From: I-95 South City of Richmond (Maint: 20) To: I-95 North Exit 73A	0.22	8100	A	87%	1%	2%	3%	6%	0%	F	0.091	A	8900	A	
South 95 Ramp	From: I-95-S TO FRANKLIN STREET City of Richmond (Maint: 43) To: FROM ROUTE 95 SOUTH	0.07	NA									NA		NA		
South 95 Ramp	From: I-95-S RO ROUTE 250 WEST City of Richmond (Maint: 43) To: I-95-N074C I-95- 74C FROM ROUTE	0.11	NA									NA		NA		
South 95 Ramp	From: I-95-S RO RT 1; 301 VIA LEIGH STREET City of Richmond (Maint: 43) To: SR 33 FROM ROUTE 95 SO	0.08	NA									NA		NA		
South 95 Ramp	From: I-95 South City of Richmond (Maint: 43) To: SR 161 Boulevard	0.21	9500	G	96%	1%	1%	1%	2%	0%	C	0.1	F	9500	G	
144 Temple Ave	From: Prince George County Line Chesterfield County To: ECL Colonial Heights	0.19	33000	A	98%	0%	0%	1%	1%	0%	C	0.098	A	0.532	35000	A
144 Temple Ave	From: ECL Colonial Heights City of Colonial Heights To: Conduit Rd	0.93	30000	G	98%	0%	0%	1%	1%	0%	F	NA		31000	G	
144 Temple Ave	From: Conduit Rd City of Colonial Heights To: I-95	0.37	35000	G	98%	0%	0%	1%	1%	0%	C	0.084	F	36000	G	
144 Temple Ave	From: I-95 City of Colonial Heights To: US 1 Boulevard	0.50	27000	G	98%	0%	0%	1%	1%	0%	F	0.087	F	0.529	28000	G
144 1 301 Boulevard	From: US 1 Boulevard City of Colonial Heights To: Lakeview Ave	0.74	23000	G	99%	0%	0%	0%	0%	0%	F	NA		24000	G	
144 1 301 Boulevard	From: Lakeview Ave City of Colonial Heights To: Ellerslie Ave	0.17	21000	G	99%	0%	0%	0%	0%	0%	F	NA		23000	G	
144 1 301 Boulevard	From: Ellerslie Ave City of Colonial Heights To: Sherwood Ave	0.19	26000	G	99%	0%	0%	0%	0%	0%	F	NA		27000	G	
144 1 301 Boulevard	From: Sherwood Ave City of Colonial Heights To: NCL Colonial Heights	0.62	26000	G	99%	0%	0%	0%	0%	0%	F	NA		28000	G	

Virginia Department of Transportation
Traffic Engineering Division
2010
Annual Average Daily Traffic Volume Estimates By Section of Route
Chesterfield Maintenance Area

Route	Jurisdiction	Length	AADT	QA	4Tire	Bus	-----Truck-----				QC	K Factor	QK	Dir Factor	AAWDT	QW
							2Axle	3+Axle	1Trail	2Trail						
144 1 301 Jefferson Davis Hwy	Chesterfield County	0.22	23000	G	99%	0%	0%	0%	0%	0%	F	0.090	F	0.515	25000	G
144 Harrowgate Rd	Chesterfield County	1.44	9300	G	98%	1%	1%	0%	0%	0%	C	0.094	F	0.548	10000	G
144 Harrowgate Rd	Chesterfield County	2.24	8900	G	98%	1%	1%	0%	0%	0%	C	0.097	F	0.509	9800	G
144 Harrowgate Rd	Chesterfield County	1.76	11000	G	98%	1%	1%	0%	0%	0%	C	0.091	F	0.577	12000	G
144 10 Hundred Rd	Chesterfield County	0.25	33000	G	97%	0%	1%	2%	0%	0%	F	0.086	F	0.554	36000	G
144 Chester Rd	Chesterfield County	1.77	11000	G	98%	1%	1%	0%	0%	0%	C	0.097	F	0.61	12000	G
144 Ramp	City of Colonial Heights (Maint: 20)	0.15	15000	G	97%	0%	1%	1%	1%	0%	C	0.088	F		15000	G
144 Ramp	City of Colonial Heights (Maint: 20)	0.27	7100	G	98%	0%	0%	1%	1%	0%	C	0.086	F		7100	G
144 Ramp	City of Colonial Heights (Maint: 20)	0.38	5900	G	97%	0%	1%	1%	1%	0%	C	0.11	F		5900	G
145 Centralia Rd	Chesterfield County	2.81	8700	G	99%	0%	1%	0%	0%	0%	C	0.095	F	0.511	9500	G
145 Chester Rd	Chesterfield County	2.37	6200	G	97%	0%	1%	1%	1%	0%	C	0.104	F	0.806	6700	G
146	City of Richmond (Maint: 43)	0.86	25000	F	98%	1%	0%	0%	0%	0%	C	0.119	F	0.779	31000	F
147 Huguenot Rd	Chesterfield County	1.33	37000	G	99%	0%	0%	0%	0%	0%	F	0.085	F	0.531	39000	G
147 Huguenot Rd	Chesterfield County	3.08	35000	G	99%	0%	0%	0%	0%	0%	C	0.094	F	0.588	38000	G
147 Huguenot Rd	Chesterfield County	0.59	35000	G	99%	0%	0%	0%	0%	0%	F	0.095	F	0.596	38000	G
147 Huguenot Rd	City of Richmond	0.10	35000	N	99%	0%	0%	0%	0%	0%	N	0.095	N	0.596	38000	N

Virginia Department of Transportation
Traffic Engineering Division
2010
Annual Average Daily Traffic Volume Estimates By Section of Route
Chesterfield Maintenance Area

Route	Jurisdiction	Length	AADT	QA	4Tire	Bus	-----Truck-----				QC	K Factor	QK	Dir Factor	AAWDT	QW
							2Axle	3+Axle	1Trail	2Trail						
147 Huguenot Rd	From: SR 150 Chippenham Pkwy City of Richmond	1.24	30000	G	99%	0%	1%	0%	0%	0%	C	0.094	F	0.61	28000	G
147 Huguenot Rd	To: NCL Richmond Chesterfield County	0.38	27000	G	99%	0%	0%	0%	0%	0%	F	0.094	N	0.61	29000	G
147 River Rd	From: Huguenot Memorial Bridge WCL Richmond City of Richmond	0.68	30000	G	99%	0%	0%	0%	0%	0%	F	0.082	F	0.567	29000	G
147 Cary St	To: Three Chopt Rd City of Richmond	0.16	25000	G	99%	0%	0%	0%	0%	0%	F	0.087	F	0.571	23000	G
147 Cary St	From: Libbie Ave City of Richmond	1.10	19000	G	99%	0%	0%	0%	0%	0%	C	0.088	F	0.546	18000	G
147 Cary St	To: Westmoreland St City of Richmond	0.83	17000	G	99%	0%	0%	0%	0%	0%	F	0.094	F	0.687	16000	G
147 Cary St	From: Thompson St City of Richmond	0.77	11000	G	99%	0%	0%	0%	0%	0%	F	0.088	F		11000	G
	Combined Traffic Estimates for 2 Parallel Roadways on this Route:		22000	G	98%	1%	1%	0%	0%	0%	F	0.088	F	0.514	21000	G
147 Cary St	To: SR 161 Boulevard City of Richmond	1.59	11000	G	99%	0%	0%	0%	0%	0%	F	0.087	F		11000	G
	Combined Traffic Estimates for 2 Parallel Roadways on this Route:		24000	G	98%	1%	1%	0%	0%	0%	F	0.084	F	0.631	22000	G
147 Cary St	To: US 1: US 301 Belvidere St City of Richmond	0.81	8700	G	99%	0%	0%	0%	0%	0%	F	0.119	F		8200	G
	Combined Traffic Estimates for 2 Parallel Roadways on this Route:		19000	G	98%	1%	1%	0%	0%	0%	F	0.092	F	0.687	18000	G
147 Ramp	From: US 60, 9th St SR 147 TO RT 195 & 76 CAMERON STREET City of Richmond (Maint: 43)	0.09	NA													NA
	To: I-195-S TO RT 147															
147 Thompson St	From: Cary St City of Richmond	0.07	17000	G	97%	1%	1%	0%	0%	0%	F	NA			18000	G
	Combined Traffic Estimates for 2 Parallel Roadways on this Route:		28000	G	98%	1%	1%	0%	0%	0%	F	NA			29000	G
147 Ellwood Ave	To: Ellwood Ave From: Thompson St City of Richmond	0.77	11000	G	97%	1%	1%	0%	0%	0%	F	0.098	F		10000	G
	Combined Traffic Estimates for 2 Parallel Roadways on this Route:		22000	G	98%	1%	1%	0%	0%	0%	F	0.088	F	0.514	21000	G
147 Main St	To: SR 161 Boulevard City of Richmond	1.56	12000	G	97%	1%	1%	0%	0%	0%	C	0.100	F		12000	G
	Combined Traffic Estimates for 2 Parallel Roadways on this Route:		24000	G	98%	1%	1%	0%	0%	0%	F	0.084	F	0.631	22000	G
147 Main St	To: US 1 US 301 Belvidere St City of Richmond	0.81	10000	G	97%	1%	1%	0%	0%	0%	F	0.114	F	0.532	9500	G
	Combined Traffic Estimates for 2 Parallel Roadways on this Route:		19000	G	98%	1%	1%	0%	0%	0%	F	0.092	F	0.687	18000	G
	To: US 60 P, 8th St															

Virginia Department of Transportation
Traffic Engineering Division
2010
Annual Average Daily Traffic Volume Estimates By Section of Route
Chesterfield Maintenance Area

Route	Jurisdiction	Length	AADT	QA	4Tire	Bus	-----Truck-----				QC	K Factor	QK	Dir Factor	AAWDT	QW
							2Axle	3+Axle	1Trail	2Trail						
150 Willey Bridge	City of Richmond	1.51	41000	G	98%	0%	1%	0%	1%	0%	F	0.1	F	0.567	45000	G
150 Chippenham Pkwy	City of Richmond	1.36	40000	G	98%	0%	1%	0%	1%	0%	F	0.102	F	0.527	44000	G
150 Chippenham Pkwy	City of Richmond	0.46	49000	G	98%	0%	1%	0%	1%	0%	F	NA		53000	G	
150 Chippenham Pkwy	Chesterfield County	0.50	49000	G	98%	0%	1%	0%	1%	0%	F	NA		53000	G	
150 Chippenham Pkwy	Chesterfield County	0.52	53000	G	98%	0%	1%	0%	1%	0%	F	NA		58000	G	
150 Chippenham Pkwy	Chesterfield County	1.07	64000	G	98%	0%	1%	0%	1%	0%	F	NA		69000	G	
150 Chippenham Pkwy	Chesterfield County	1.67	70000	G	98%	0%	1%	0%	1%	0%	F	NA		78000	G	
150 Chippenham Pkwy	Chesterfield County	2.59	68000	G	98%	0%	1%	0%	1%	0%	F	NA		74000	G	
150 Chippenham Pkwy	Chesterfield County	0.94	67000	G	98%	0%	1%	0%	1%	0%	F	NA		73000	G	
150 Chippenham Pkwy	Chesterfield County	1.97	57000	A	98%	0%	1%	0%	1%	0%	C	0.103	A	0.608	62000	A
150 Chippenham Pkwy	Chesterfield County	1.35	56000	G	98%	0%	1%	0%	1%	0%	F	NA		61000	G	
East 150 Ramp	Chesterfield County	0.21	26000	G								NA		26000	G	
East 150 Ramp	Chesterfield County	0.02	NA									NA		NA		
150 Ramp	Chesterfield County	0.55	25000	G								NA		25000	G	
161 Commerce Rd	City of Richmond	0.21	18000	G	88%	1%	1%	2%	8%	0%	F	0.086	F	0.644	20000	G
161 Bells Rd	City of Richmond	1.17	9100	G	88%	1%	1%	2%	8%	0%	C	0.091	F	0.589	9900	G
161 Bells Rd	City of Richmond	0.49	11000	G	93%	1%	1%	1%	4%	0%	C	0.088	F	0.521	12000	G













Virginia Department of Transportation
Traffic Engineering Division
2010
Annual Average Daily Traffic Volume Estimates By Section of Route
Chesterfield Maintenance Area

Route	Jurisdiction	Length	AADT	QA	4Tire	Bus	-----Truck-----				QC	K Factor	QK	Dir Factor	AAWDT	QW
							2Axle	3+Axle	1Trail	2Trail						
From: Bells Rd 161 Belt Blvd	City of Richmond	0.84	4700	G	93%	1%	1%	1%	4%	0%	F	0.096	F	0.524	5100	G
To: Terminal Ave 161 Belt Blvd	City of Richmond	0.98	6600	G	93%	1%	1%	1%	4%	0%	F	0.088	F	0.533	7200	G
From: SR 10 W; Broad Rock Rd 161 10 Broad Rock Blvd	City of Richmond	0.43	16000	G	97%	1%	1%	1%	0%	0%	F	0.083	F	0.576	18000	G
To: N RT 10 161 Belt Blvd	City of Richmond	0.30	13000	G	97%	1%	1%	0%	0%	0%	C	0.085	F	0.571	14000	G
From: SR 10 E, Broad Rock Rd 161 Belt Blvd	City of Richmond	0.87	19000	G	97%	1%	1%	0%	0%	0%	F	0.083	F	0.521	20000	G
To: US 360 Hull St 161 Westover Hills Blvd	City of Richmond	0.92	18000	G	98%	1%	1%	0%	0%	0%	C	0.085	F	0.535	20000	G
From: US 60 Midlothian Tpke 161 Westover Hills Blvd	City of Richmond	0.40	13000	G	98%	1%	1%	0%	0%	0%	F	0.112	F	0.689	14000	G
To: Forest Hill Ave 161 Westover Hills Blvd	City of Richmond	0.21	13000	G	100%	0%	0%	0%	0%	0%	F	0.101	F	0.652	14000	G
From: Evelyn Byrd Rd 161 Nickel Bridge	City of Richmond (Maint: TOL)	0.38	13000	G	100%	0%	0%	0%	0%	0%	F	0.101	F	0.652	14000	G
To: South End of Bridge 161 Park Dr	City of Richmond	0.31	13000	G	100%	0%	0%	0%	0%	0%	F	0.101	F	0.652	14000	G
From: North End of Bridge 161 Park Dr	City of Richmond	0.43	12000	G	100%	0%	0%	0%	0%	0%	C	0.103	F	0.638	13000	G
To: Shirley Lane 161 Blanton Ave	City of Richmond	0.22	12000	G	100%	0%	0%	0%	0%	0%	F	0.103	F	0.631	12000	G
From: Rugby Rd 161 Boulevard	City of Richmond	0.38	10000	F	100%	0%	0%	0%	0%	0%	C	0.1	F	0.575	11000	F
To: Grant St 161 Boulevard	City of Richmond	0.84	17000	G	100%	0%	0%	0%	0%	0%	F	0.075	F	0.524	18000	G
From: SR 147 Cary St 161 Boulevard	City of Richmond	1.05	23000	G	97%	1%	1%	0%	1%	0%	C	0.09	F	0.505	25000	G
To: US 33; US 250 Broad St 161 Boulevard	City of Richmond	0.12	13000	G	96%	1%	1%	1%	2%	0%	F	0.095	F	0.571	13000	G
From: I-95 161 Hermitage Rd	City of Richmond	1.23	8900	G	98%	0%	1%	0%	0%	0%	C	0.112	F	0.686	9500	G
To: Westwood Ave 161 Hermitage Rd	City of Richmond	0.24	16000	G	99%	0%	1%	0%	0%	0%	F	0.104	F	0.567	17000	G
From: I-95 To: NCL Richmond																

Virginia Department of Transportation
Traffic Engineering Division
2010
Annual Average Daily Traffic Volume Estimates By Section of Route
Chesterfield Maintenance Area

Route	Jurisdiction	Length	AADT	QA	4Tire	Bus	-----Truck-----				QC	K Factor	QK	Dir Factor	AAWDT	QW
							2Axle	3+Axle	1Trail	2Trail						
161 Ramp	From: SR 161 Commerce Rd City of Richmond (Maint: 20) To: I-95 South	0.19	4700	F								0.141	A	5500	F	
161 Ramp	From: SR 161- A JB-20 FROM RT 161 City of Richmond (Maint: 20) To: I-95-N FR BELLS ROAD	0.50	NA									NA		NA		
161 Ramp	From: SR 161 Boulevard City of Richmond (Maint: 43) To: I-95 North	0.15	NA									NA		NA		
161 Ramp	From: SR 161 Hermitage Rd City of Richmond (Maint: 43) To: I-95 South	0.11	NA									NA		NA		
North 195	From: SR 195 Downtown Expwy City of Richmond (Maint: 43) To: SR 76 Powhite Pkwy	0.48	13000	F	98%	0%	0%	0%	1%	0%	F	0.218	A	16000	F	
	Combined Traffic Estimates for 2 Parallel Roadways on this Route:		24000	G	98%	0%	0%	0%	1%	0%	F	NA		28000	G	
North 195	From: SR 76 Powhite Pkwy City of Richmond (Maint: 43) To: Thompson St	0.79	33000	A	98%	0%	0%	0%	1%	0%	C	0.158	A	38000	A	
	Combined Traffic Estimates for 2 Parallel Roadways on this Route:		67000	A	98%	0%	0%	0%	1%	0%	C	0.131	A	0.582	77000	A
North 195	From: Thompson St City of Richmond (Maint: 43) To: US 33, US 250 Broad St	0.41	38000	G	98%	0%	0%	0%	1%	0%	F	NA		43000	G	
	Combined Traffic Estimates for 2 Parallel Roadways on this Route:		72000	G	98%	0%	0%	0%	1%	0%	F	NA		82000	G	
North 195	From: US 33, US 250 Broad St City of Richmond (Maint: 43) To: NCL Richmond	0.45	40000	G	98%	0%	0%	0%	1%	0%	F	NA		47000	G	
	Combined Traffic Estimates for 2 Parallel Roadways on this Route:		85000	G	98%	0%	0%	0%	1%	0%	F	NA		98000	G	
North 195	From: NCL Richmond City of Richmond (Maint: 43) To: SCL Richmond	0.12	40000	G	98%	0%	0%	0%	1%	0%	F	NA		47000	G	
	Combined Traffic Estimates for 2 Parallel Roadways on this Route:		85000	G	98%	0%	0%	0%	1%	0%	F	NA		98000	G	
North 195	From: SCL Richmond City of Richmond (Maint: 43) To: SR 197 Laburnum Ave	0.15	36000	F	98%	0%	0%	0%	1%	0%	F	NA		41000	F	
	Combined Traffic Estimates for 2 Parallel Roadways on this Route:		72000	F	98%	0%	0%	0%	1%	0%	F	NA		82000	F	
North 195 I-195 N Ramp	From: I-64; I-95 Ramp to I-64 W City of Richmond (Maint: 43) To: Ramp to I-64 E, I-95 S	0.09	NA									NA		NA		
North 195 I-195 N Ramp	From: Ramp to I-64 E, I-95 S City of Richmond (Maint: 43) To: Ramp From I-64 E	0.16	NA									NA		NA		
North 195 I-195 N Ramp	From: Ramp From I-64 E City of Richmond (Maint: 43) To: I-95 N	0.48	24000	A								0.098	A	26000	A	

Virginia Department of Transportation
Traffic Engineering Division
2010
Annual Average Daily Traffic Volume Estimates By Section of Route
Chesterfield Maintenance Area

Route	Jurisdiction	Length	AADT	QA	4Tire	Bus	-----Truck-----				QC	K Factor	QK	Dir Factor	AAWDT	QW
							2Axle	3+Axle	1Trail	2Trail						
North 	From: I-195-N TO RT 147 City of Richmond (Maint: 43)	0.27	NA											NA	NA	
North 	From: FROM RT 195 City of Richmond (Maint: 43)	0.18	NA											NA	NA	
North 	From: I-195-N TO THOMPSON ST & CARY ST City of Richmond (Maint: 43)	0.11	NA											NA	NA	
North 	From: I-195-N TO RT 250 City of Richmond (Maint: 43)	0.11	NA											NA	NA	
North 	From: I-195-N TO LABURNUM AVENUE City of Richmond (Maint: 43)	0.10	NA											NA	NA	
North 	From: I-195-N MEDIAN TO I-64 WEST City of Richmond (Maint: 43)	0.43	NA											NA	NA	
North 	From: I-195 North City of Richmond (Maint: 43)	0.13	3100	G										NA	3100 G	
South 	From: SR 195 Downtown Expwy City of Richmond (Maint: 43)	0.61	11000	G	98%	0%	1%	0%	1%	0%	F	NA		12000	G	
	Combined Traffic Estimates for 2 Parallel Roadways on this Route:		24000	G	98%	0%	0%	0%	1%	0%	F	NA		28000	G	
South 	From: SR 76 Powhite Pkwy City of Richmond (Maint: 43)	0.22	34000	A	98%	0%	1%	0%	1%	0%	C	0.149	A	39000	A	
	Combined Traffic Estimates for 2 Parallel Roadways on this Route:		67000	A	98%	0%	0%	0%	1%	0%	C	NA		77000	A	
South 	From: Grove Ave City of Richmond (Maint: 43)	0.65	34000	G	98%	0%	1%	0%	1%	0%	F	NA		39000	G	
	Combined Traffic Estimates for 2 Parallel Roadways on this Route:		72000	G	98%	0%	0%	0%	1%	0%	F	NA		82000	G	
South 	From: US 33 US 250 Broad St City of Richmond (Maint: 43)	0.65	44000	G	98%	0%	1%	0%	1%	0%	F	NA		51000	G	
	Combined Traffic Estimates for 2 Parallel Roadways on this Route:		85000	G	98%	0%	0%	0%	1%	0%	F	NA		98000	G	
South 	From: NCL Richmond City of Richmond (Maint: 43)	0.37	44000	G	98%	0%	1%	0%	1%	0%	F	NA		51000	G	
	Combined Traffic Estimates for 2 Parallel Roadways on this Route:		85000	G	98%	0%	0%	0%	1%	0%	F	NA		98000	G	
	To: SCL Richmond															

Virginia Department of Transportation
Traffic Engineering Division
2010
Annual Average Daily Traffic Volume Estimates By Section of Route
Chesterfield Maintenance Area

Route	Jurisdiction	Length	AADT	QA	4Tire	Bus	-----Truck-----				QC	K Factor	QK	Dir Factor	AAWDT	QW
							2Axle	3+Axle	1Trail	2Trail						
South 195	From: SCL Richmond															
	City of Richmond (Maint: 43)	0.07	44000	G	98%	0%	1%	0%	1%	0%	F	NA		51000	G	
	Combined Traffic Estimates for 2 Parallel Roadways on this Route:		85000	G	98%	0%	0%	0%	1%	0%	F	NA		98000	G	
South 195	To: SR 197 Laburnum Ave															
	City of Richmond (Maint: 43)	0.24	36000	F	98%	0%	1%	0%	1%	0%	F	NA		41000	F	
	Combined Traffic Estimates for 2 Parallel Roadways on this Route:		72000	F	98%	0%	0%	0%	1%	0%	F	NA		82000	F	
South 195	From: I-64; I-95															
I-195 S Ramp	Ramp From I-64 E															
	City of Richmond (Maint: 43)	0.16	NA									NA		NA		
South 195	From: Ramp From I-64W, I-95 N															
I-195 S Ramp																
	City of Richmond (Maint: 43)	0.10	NA									NA		NA		
South 195	From: Ramp To I-64 W															
I-195 S Ramp																
	City of Richmond (Maint: 43)	0.43	NA									NA		NA		
South 195	To: I-95-S															
Ramp	From: I-195-S TO ROSEWOOD AVENUE															
	City of Richmond (Maint: 43)	0.19	NA									NA		NA		
South 195	To: FROM RT 195															
Ramp	From: I-195-S TO FLOYD AVE															
	City of Richmond (Maint: 43)	0.11	NA									NA		NA		
South 195	To: FROM FLOYD AVE															
Ramp	From: I-195-S TO HAMILTON STREET															
	City of Richmond (Maint: 43)	0.12	NA									NA		NA		
South 195	To: 127-7631 FR RT 195															
Ramp	From: I-195 South															
	City of Richmond (Maint: 43)	0.19	NA									NA		NA		
North 195	To: I-64 West															
Downtown Expressway	From: I-95 S															
	City of Richmond (Maint: 43)	1.02	13000	F	99%	0%	0%	0%	0%	0%	F	0.150	F	15000	F	
	Combined Traffic Estimates for 2 Parallel Roadways on this Route:		23000	F	99%	0%	0%	0%	0%	0%	F	0.125	F	0.71	26000	F
North 195	To: Ramp to Canal Street near 3rd St Overpass															
Downtown Expressway	From: City of Richmond (Maint: 43)	2.10	19000	A	99%	0%	0%	0%	0%	0%	C	0.243	A	23000	A	
	Combined Traffic Estimates for 2 Parallel Roadways on this Route:		37000	A	99%	0%	0%	0%	0%	0%	C	0.162	A	0.806	45000	A
North 195	To: SR 146															
Downtown Expressway	From: City of Richmond (Maint: 43)	0.27	13000	F	99%	0%	0%	0%	0%	0%	F	0.164	F	16000	F	
	Combined Traffic Estimates for 2 Parallel Roadways on this Route:		21000	F	99%	0%	0%	0%	0%	0%	F	0.13	F	0.794	26000	F
	To: I-195 N															

Virginia Department of Transportation
Traffic Engineering Division
2010
Annual Average Daily Traffic Volume Estimates By Section of Route
Chesterfield Maintenance Area

Route	Jurisdiction	Length	AADT	QA	4Tire	Bus	Truck				QC	K Factor	QK	Dir Factor	AAWDT	QW
							2Axle	3+Axle	1Trail	2Trail						
South 195 Downtown Expressway	From: I-95 N City of Richmond (Maint: 43)	1.00	10000	F	99%	0%	0%	0%	0%	0%	F	0.101	F	11000	F	
	Combined Traffic Estimates for 2 Parallel Roadways on this Route:		23000	F	99%	0%	0%	0%	0%	0%	F	0.125	F	26000	F	
South 195 Downtown Expressway	To: Ramp from Byrd Street near 3rd St Overpass City of Richmond (Maint: 43)	2.15	18000	A	99%	0%	0%	0%	0%	0%	C	0.253	A	22000	A	
	Combined Traffic Estimates for 2 Parallel Roadways on this Route:		37000	A	99%	0%	0%	0%	0%	0%	C	0.162	A	45000	A	
South 195 Downtown Expressway	To: SR 146 City of Richmond (Maint: 43)	0.24	7600	F	99%	0%	0%	0%	0%	0%	F	0.314	A	10000	F	
	Combined Traffic Estimates for 2 Parallel Roadways on this Route:		21000	F	99%	0%	0%	0%	0%	0%	F	NA		26000	F	
South 195 Ramp	To: I-195 S From: SR 195 South City of Richmond (Maint: 43)	0.14	NA									NA		NA		
197 Malvern Ave	From: Cary Street City of Richmond	1.22	5800	G	99%	0%	0%	0%	0%	0%	C	0.093	F	6100	G	
197 Westwood Ave	To: ECL Richmond From: WCL Richmond City of Richmond	0.11	12000	G	99%	0%	0%	0%	0%	0%	F	0.106	F	13000	G	
197 Saunders Ave	To: Saunders Ave From: Laburnum Ave City of Richmond	0.42	6700	G	99%	0%	0%	0%	0%	0%	F	0.11	F	7000	G	
197 Laburnum Ave	To: Saunders Ave From: Laburnum Ave City of Richmond	0.14	16000	G	98%	1%	1%	0%	0%	0%	F	0.117	F	16000	G	
197 Laburnum Ave	To: Rosedale Ave From: Laburnum Ave City of Richmond	0.35	19000	G	98%	1%	1%	0%	0%	0%	F	0.106	F	19000	G	
197 Laburnum Ave	To: Hermitage Rd From: Laburnum Ave City of Richmond	0.62	17000	G	98%	1%	1%	0%	0%	0%	F	0.102	F	17000	G	
197 Laburnum Ave	To: Brook Road From: Laburnum Ave City of Richmond	0.22	16000	G	98%	1%	1%	0%	0%	0%	F	0.102	F	16000	G	
197 Ramp	To: Chamberlayne Ave From: SR 197 Laburnum Ave City of Richmond (Maint: 43)	0.41	NA									NA		NA		
250 Broad St	To: I-64 West From: WCL Richmond City of Richmond	0.04	28000	G	98%	1%	1%	0%	0%	0%	F	NA		32000	G	
250 33 Broad St	To: US 33 Staples Mill Rd From: Broad St City of Richmond	0.79	24000	A	98%	1%	1%	0%	0%	0%	C	0.112	A	28000	A	
250 33 Broad St	To: Malvern Ave From: Broad St City of Richmond	0.97	24000	G	98%	1%	1%	0%	0%	0%	F	NA		27000	G	
	To: Sheppard St															

Virginia Department of Transportation
Traffic Engineering Division
2010
Annual Average Daily Traffic Volume Estimates By Section of Route
Chesterfield Maintenance Area

Route	Jurisdiction	Length	AADT	QA	4Tire	Bus	Truck				QC	K Factor	QK	Dir Factor	AAWDT	QW
							2Axle	3+Axle	1Trail	2Trail						
From: Sheppard St 250 33 Broad St	City of Richmond	0.38	23000	G	98%	1%	1%	0%	0%	0%	F	NA		26000	G	
To: SR 399 Terminal Place 250 33 Broad St	City of Richmond	0.94	22000	G	98%	1%	1%	0%	0%	0%	F	NA		24000	G	
To: SR 33 Par Harrison St 250 33 Broad St	City of Richmond	0.08	24000	G	98%	1%	1%	0%	0%	0%	F	NA		27000	G	
Combined Traffic Estimates for 2 Parallel Roadways on this Route:			33000	G	98%	1%	1%	0%	0%	0%	F	NA		37000	G	
To: US 33 Hancock St 250 Broad St	City of Richmond	0.76	14000	G	98%	1%	1%	0%	0%	0%	F	NA		16000	G	
To: 2nd St 250 Broad St	City of Richmond	0.38	15000	G	98%	1%	1%	0%	0%	0%	F	0.086	F	0.580	17000	G
To: 8th St 250 Broad St	City of Richmond	0.38	18000	G	98%	1%	1%	0%	0%	0%	F	NA		20000	G	
To: 14th St 250 Broad St	City of Richmond	0.29	22000	G	98%	1%	1%	0%	0%	0%	F	0.091	F	0.829	24000	G
To: US 360 18th St 250 Broad St	City of Richmond	0.20	12000	G	98%	1%	1%	0%	0%	0%	F	0.089	F	0.734	13000	G
To: US 60, 21st St 250 Broad St	City of Richmond	0.13	6700	G	97%	1%	1%	1%	1%	0%	F	0.089	F	0.53	7400	G
To: 23rd St																
From: US 250-W166A FROM ROUTE 250 Ramp	City of Richmond (Maint: 43)	0.04	NA									NA		NA		
To: US 250- 166B TO ROUTE 95 SOUTH 250 Ramp	City of Richmond (Maint: 43)	0.03	NA									NA		NA		
To: I-95-S FROM ROUTE 250																
From: US 250- 166A TO ROUTE 95 SOUTH 250 Ramp	City of Richmond (Maint: 43)	0.22	NA									NA		NA		
To: I-95-N FROM ROUTE 250-BROAD STREET																
From: US 250 TO ROUTE 95 East 250 Ramp	City of Richmond (Maint: 43)	0.13	NA									NA		NA		
To: US 250-W166A FROM ROUTE																
From: US 250 TO ROUTE 95 West 250 Ramp	City of Richmond (Maint: 43)	0.04	NA									NA		NA		
To: US 250-E166A US 250- 166A FROM ROUTE																
From: I-95 N 288 SR 288 N Ramp	Chesterfield County	0.63	12000	A	91%	1%	1%	1%	7%	0%	F	0.146	A	13000	A	
Combined Traffic Estimates for 2 Parallel Roadways on this Route:			17000	G	92%	1%	1%	1%	5%	0%	F	NA		19000	G	
To: Ramp from I-95 S																

Virginia Department of Transportation
Traffic Engineering Division
2010
Annual Average Daily Traffic Volume Estimates By Section of Route
Chesterfield Maintenance Area

Route	Jurisdiction	Length	AADT	QA	4Tire	Bus	-----Truck-----				QC	K Factor	QK	Dir Factor	AAWDT	QW
							2Axle	3+Axle	1Trail	2Trail						
	From: I-95															
288	Chesterfield County	0.48	36000	G	95%	0%	1%	1%	3%	0%	F	NA		40000	G	
	To: US 1 Jefferson Davis Hwy															
	From: US 1 Jefferson Davis Hwy															
288	Chesterfield County	1.53	40000	G	95%	0%	1%	1%	3%	0%	F	NA		44000	G	
	To: SR 145 Chester Rd															
	From: SR 145 Chester Rd															
288	Chesterfield County	3.88	40000	G	95%	0%	1%	1%	3%	0%	F	NA		45000	G	
	To: SR 10 Iron Bridge Rd															
	From: SR 10 Iron Bridge Rd															
288	Chesterfield County	2.95	48000	B	95%	0%	1%	1%	3%	0%	C	0.114	A	0.605	52000	B
	To: 20-604 Courthouse Rd															
	From: 20-604 Courthouse Rd															
288	Chesterfield County	4.09	41000	G	95%	0%	1%	1%	3%	0%	F	NA		45000	G	
	To: US 360 Hull Street Rd															
	From: US 360 Hull Street Rd															
288	Chesterfield County	2.79	54000	G	95%	0%	1%	1%	3%	0%	F	NA		60000	G	
	To: SR 76 Powhite Parkway															
	From: SR 76 Powhite Parkway															
288	Chesterfield County	2.12	40000	G	94%	0%	1%	1%	3%	0%	F	0.135	N	0.66	45000	G
	To: 20-720 Lucks Lane															
	From: 20-720 Lucks Lane															
288	Chesterfield County	1.76	38000	G	94%	0%	1%	1%	3%	0%	C	0.128	B	0.617	38000	G
	To: 20-668 Woolridge Rd															
	From: 20-668 Woolridge Rd															
288	Chesterfield County	1.60	NA									NA		NA		
	To: US 60 Midlothian Tpke															
	From: US 60 Midlothian Tpke															
South 288 Ramp	Chesterfield County	0.21	13000	G	95%	0%	1%	1%	3%	0%	F	NA		14000	G	
	To: SR 288 SR 288 N Ramp															
	From: SR 288 SR 288 N Ramp															
288 SR 288 S Ramp	Chesterfield County	0.47	5700	G	95%	0%	1%	1%	3%	0%	F	NA		6300	G	
	To: I-95 South															
	From: I-95 South															
	To: Ramp to I-95 S															
	From: Ramp to I-95 S															
	Combined Traffic Estimates for 2 Parallel Roadways on this Route:			17000	G	92%	1%	1%	1%	5%	0%	F	NA		19000	G
	To: I-95 N															
	From: I-95 N															
East 295	Chesterfield County (Maint: 43)	2.64	16000	A	80%	1%	1%	1%	17%	0%	F	0.104	A	16000	A	
	Combined Traffic Estimates for 2 Parallel Roadways on this Route:			32000	A	79%	1%	1%	1%	18%	0%	F	NA		32000	A
	<i>East I-295 is signed as South I-295</i>															
	To: SR 10 Hundred Rd East															
	From: SR 10 Hundred Rd East															
East 295	Chesterfield County	2.11	15000	A	80%	1%	1%	1%	17%	0%	F	0.102	A	15000	A	
	Combined Traffic Estimates for 2 Parallel Roadways on this Route:			31000	A	79%	1%	1%	1%	18%	0%	F	NA		31000	A
	<i>East I-295 is signed as South I-295</i>															
	To: NCL Hopewell															
	From: NCL Hopewell															
East 295 Ramp	Chesterfield County	0.29	NA									NA		NA		
	To: I-295-E TO RT 10															
	From: I-295-E TO RT 10															
	To: SR 10 FROM RT 295															
	From: SR 10 FROM RT 295															

Virginia Department of Transportation
Traffic Engineering Division
2010
Annual Average Daily Traffic Volume Estimates By Section of Route
Chesterfield Maintenance Area

Route	Jurisdiction	Length	AADT	QA	4Tire	Bus	-----Truck-----				QC	K Factor	QK	Dir Factor	AAWDT	QW
							2Axle	3+Axle	1Trail	2Trail						
East 295 Ramp	From: I-295-E TO RT 10															
	Chesterfield County	0.33	NA								NA			NA		
	To: SR 10 FR RT I-295															
West 295	From: Henrico County Line															
	Chesterfield County (Maint: 43)	2.64	16000	A	78%	0%	1%	1%	19%	0%	F	0.115	A	16000	A	
Combined Traffic Estimates for 2 Parallel Roadways on this Route:			32000	A	79%	1%	1%	1%	18%	0%	F	NA		32000	A	
<i>West I-295 is signed as North I-295</i>																
West 295	From: SR 10 Hundred Road East															
	Chesterfield County	2.11	16000	A	78%	0%	1%	1%	19%	0%	F	0.114	A	16000	A	
Combined Traffic Estimates for 2 Parallel Roadways on this Route:			31000	A	79%	1%	1%	1%	18%	0%	F	NA		31000	A	
<i>West I-295 is signed as North I-295</i>																
West 295 Ramp	From: I-295-W TO RT 10															
	Chesterfield County	0.34	NA								NA			NA		
	To: SR 10 FROM RT 295															
West 295 Ramp	From: I-295-W TO RT 10															
	Chesterfield County	0.29	NA								NA			NA		
	To: SR 10 FROM RT 295															
301 1 Boulevard	From: NCL Petersburg															
	City of Colonial Heights	0.53	12000	G	99%	0%	0%	0%	0%	0%	F	NA		13000	G	
	To: Dupuy Ave															
301 1 Boulevard	From: Lynchburg Ave															
	City of Colonial Heights	0.40	25000	G	99%	0%	0%	0%	0%	0%	F	NA		26000	G	
	To: Westover Ave															
301 1 Boulevard	From: Branders Bridge Rd															
	City of Colonial Heights	0.26	25000	G	99%	0%	0%	0%	0%	0%	F	NA		26000	G	
	To: Temple Ave															
301 1 144 Boulevard	From: Lakeview Ave															
	City of Colonial Heights	0.74	23000	G	99%	0%	0%	0%	0%	0%	F	NA		24000	G	
	To: Ellerslie Ave															
301 1 144 Boulevard	From: Sherwood Ave															
	City of Colonial Heights	0.19	26000	G	99%	0%	0%	0%	0%	0%	F	NA		27000	G	
	To: NCL Colonial Heights															
301 1 144 Jefferson Davis Hwy	From: SR 144 Harrowgate Rd															
	Chesterfield County	0.22	23000	G	99%	0%	0%	0%	0%	0%	F	0.090	F	0.515	25000	G
	To: 20-620 Woods Edge Rd															
301 1 Jefferson Davis Hwy	From: 20-620 Woods Edge Rd															
	Chesterfield County	1.32	18000	G	98%	0%	1%	0%	0%	0%	C	0.091	F	0.566	19000	G

Virginia Department of Transportation
Traffic Engineering Division
2010
Annual Average Daily Traffic Volume Estimates By Section of Route
Chesterfield Maintenance Area

Route	Jurisdiction	Length	AADT	QA	4Tire	Bus	-----Truck-----				QC	K Factor	QK	Dir Factor	AAWDT	QW
							2Axle	3+Axle	1Trail	2Trail						
From: 20-620 Woods Edge Rd To: Jefferson Davis Hwy 301 1	Chesterfield County	0.14	16000	G	98%	0%	1%	0%	0%	0%	F	NA		18000	G	
From: 20-619 Happy Hill Rd To: Jefferson Davis Hwy 301 1	Chesterfield County	2.44	16000	G	98%	0%	1%	0%	0%	0%	F	0.086	F	0.563	17000	G
From: 20-618 Old Bermuda Hundred Rd To: Jefferson Davis Hwy 301 1	Chesterfield County	0.90	21000	G	98%	0%	1%	0%	0%	0%	F	0.089	F	0.535	23000	G
From: SR 10 West Hundred Rd To: Jefferson Davis Hwy 301 1	Chesterfield County	1.65	23000	G	98%	0%	1%	0%	0%	0%	F	0.089	F	0.615	25000	G
From: SR 288 To: Jefferson Davis Hwy 301 1	Chesterfield County	2.26	18000	G	96%	1%	1%	1%	1%	0%	F	0.083	F	0.583	19000	G
From: SR 145 Chester Rd To: Jefferson Davis Hwy 301 1	Chesterfield County	2.41	22000	G	96%	1%	1%	1%	1%	0%	C	0.088	F	0.646	24000	G
From: SR 150 Chippenham Pkwy To: Jefferson Davis Hwy 301 1	Chesterfield County	1.17	21000	G	96%	1%	1%	1%	2%	0%	F	0.084	F	0.599	22000	G
From: SCL Richmond To: Jefferson Davis Hwy 301 1	City of Richmond	2.13	19000	G	96%	1%	1%	1%	2%	0%	F	0.083	F	0.606	21000	G
From: Bellmeade Rd To: Jefferson Davis Hwy 301 1	City of Richmond	0.86	14000	A	96%	1%	1%	1%	2%	0%	C	0.099	A	0.517	15000	A
From: Hopkins Rd To: Jefferson Davis Hwy 301 1	City of Richmond	1.01	19000	G	96%	1%	1%	1%	2%	0%	F	0.081	F	0.523	20000	G
From: US 360 Hull St To: Cowardin Ave 301 1	City of Richmond	0.39	20000	G	96%	1%	1%	1%	2%	0%	F	0.089	F	0.606	22000	G
From: Semmes Ave To: Lee Bridge 301 1	City of Richmond	0.76	33000	G	95%	1%	2%	1%	1%	0%	F	0.094	F	0.591	37000	G
From: 2nd St To: Belvidere St 301 1	City of Richmond	0.92	27000	G	95%	1%	2%	1%	1%	0%	F	0.087	F	0.568	30000	G
From: Franklin St To: Belvidere St 301 1	City of Richmond	0.15	32000	G	95%	1%	2%	1%	1%	0%	F	0.081	F	0.525	37000	G
From: US 250 Broad St To: Belvidere St 301 1	City of Richmond	0.40	30000	G	95%	1%	2%	1%	1%	0%	F	0.087	F	0.605	34000	G
From: Chamberlayne Ave To: Belvidere St 301 1	City of Richmond	1.02	23000	G	95%	1%	2%	1%	1%	0%	C	0.082	F	0.628	26000	G
From: Edge Hill Rd To: Chamberlayne Ave 301 1	City of Richmond	0.31	21000	G	97%	1%	1%	0%	1%	0%	C	0.084	F	0.624	24000	G
From: Brookland Park Blvd To: Chamberlayne Ave 301 1	City of Richmond	0.86	16000	G	96%	1%	1%	0%	1%	0%	C	0.086	F	0.638	18000	G
From: Laburnum Ave To:																

Virginia Department of Transportation
Traffic Engineering Division
2010
Annual Average Daily Traffic Volume Estimates By Section of Route
Chesterfield Maintenance Area

Route	Jurisdiction	Length	AADT	QA	4Tire	Bus	-----Truck-----				QC	K Factor	QK	Dir Factor	AAWDT	QW
							2Axle	3+Axle	1Trail	2Trail						
301 1 Chamberlayne Ave	City of Richmond	0.26	14000	G	97%	1%	1%	0%	1%	0%	F	0.09	F	0.657	16000	G
301 1 Chamberlayne Ave	City of Richmond	0.94	16000	G	97%	1%	1%	0%	1%	0%	C	0.087	F	0.586	18000	G
301 2 Chamberlayne Ave	City of Richmond	0.04	14000	G	98%	0%	1%	0%	1%	0%	F	0.093	F	0.525	16000	G
360 Hull Street Rd	Chesterfield County	5.16	17000	G	93%	0%	1%	1%	5%	1%	F	0.081	F	0.61	17000	G
360 Hull Street Rd	Chesterfield County	2.84	19000	G	93%	0%	1%	1%	5%	1%	F	NA			19000	G
360 Hull Street Rd	Chesterfield County	1.31	22000	M								NA			NA	
360 Hull Street Rd	Chesterfield County	1.48	27000	M								NA			NA	
360 Hull Street Rd	Chesterfield County	0.99	45000	G	93%	0%	1%	1%	5%	1%	F	NA			45000	G
360 Hull Street Rd	Chesterfield County	2.19	67000	G	93%	0%	1%	1%	5%	1%	F	NA			67000	G
360 Hull Street Rd	Chesterfield County	3.20	40000	G	97%	0%	1%	1%	1%	0%	C	0.087	F	0.519	40000	G
360 Hull Street Rd	Chesterfield County	2.21	43000	G	93%	0%	1%	1%	5%	1%	F	NA			43000	G
360 Hull Street Rd	Chesterfield County	2.25	39000	G	93%	0%	1%	1%	5%	1%	F	NA			39000	G
360 Hull Street Rd	City of Richmond	0.61	26000	G	98%	1%	1%	0%	0%	0%	F	NA			27000	G
360 Hull Street Rd	City of Richmond	2.18	23000	G	98%	1%	1%	0%	0%	0%	F	NA			24000	G
360 Hull St	City of Richmond	0.18	19000	G	98%	1%	1%	0%	0%	0%	F	NA			20000	G
360 Hull St	City of Richmond	1.05	16000	G	98%	1%	1%	0%	0%	0%	F	NA			17000	G
360 Hull St	City of Richmond	0.54	21000	A	98%	1%	1%	0%	0%	0%	C	0.090	A	0.589	22000	A
360 Hull St	City of Richmond	0.55	12000	G	98%	1%	1%	0%	0%	0%	F	0.079	F	0.54	13000	G

Virginia Department of Transportation
Traffic Engineering Division
2010
Annual Average Daily Traffic Volume Estimates By Section of Route
Chesterfield Maintenance Area

Route	Jurisdiction	Length	AADT	QA	4Tire	Bus	-----Truck-----				QC	K Factor	QK	Dir Factor	AAWDT	QW
							2Axle	3+Axle	1Trail	2Trail						
360 Hull St	City of Richmond	0.37	18000	G	98%	1%	1%	0%	0%	0%	F	NA		19000	G	
360 Mayo Bridge	City of Richmond	0.51	21000	G	98%	1%	1%	0%	0%	0%	F	NA		22000	G	
360 14th St	City of Richmond	0.08	13000	G	98%	1%	1%	0%	0%	0%	F	0.100	F	0.673	13000	G
360 60 14th St	City of Richmond	0.08	13000	N	98%	1%	1%	0%	0%	0%	N	0.100	N	0.673	13000	N
360 60 Main St	City of Richmond	0.30	17000	G	98%	1%	1%	0%	0%	0%	F	0.091	F	0.623	18000	G
360 18th St	City of Richmond	0.14	8800	G	98%	1%	1%	0%	0%	0%	F	0.095	F	0.726	9100	G
360 18th St	City of Richmond	0.06	7400	G	98%	1%	1%	0%	0%	0%	F	0.095	N	0.726	7600	G
	Combined Traffic Estimates for 2 Parallel Roadways on this Route:		10000	G	98%	1%	1%	0%	0%	0%	F	NA		11000	G	
360 18th St	City of Richmond	0.19	5800	G	98%	1%	1%	0%	0%	0%	F	0.113	F		5900	G
	Combined Traffic Estimates for 2 Parallel Roadways on this Route:		18000	G	98%	1%	1%	0%	0%	0%	F	0.095	F	0.762	19000	G
360 18th St	City of Richmond	0.50	4000	G	98%	1%	1%	0%	0%	0%	F	0.111	F		4200	G
	Combined Traffic Estimates for 2 Parallel Roadways on this Route:		9000	G	98%	1%	1%	0%	0%	0%	F	0.097	F	0.677	9300	G
360 Balding St	City of Richmond	0.03	4000	N	98%	1%	1%	0%	0%	0%	N	0.111	N		4200	N
	Combined Traffic Estimates for 2 Parallel Roadways on this Route:		9000	N	98%	1%	1%	0%	0%	0%	N	NA		9300	N	
360 17th St	City of Richmond	0.19	8200	G	98%	1%	1%	0%	0%	0%	F	0.101	F	0.709	8400	G
360 Fairfield Way	City of Richmond	0.54	7000	G	98%	1%	1%	0%	0%	0%	F	0.148	F	0.878	7200	G
360 Mechanicsville Tpke	City of Richmond	0.44	12000	G	98%	1%	1%	0%	0%	0%	F	0.095	F	0.666	13000	G
360 Mechanicsville Tpke	City of Richmond	0.25	35000	G	98%	0%	1%	0%	1%	0%	F	NA		38000	G	
360 Ramp	City of Richmond (Maint: 43)	0.11	NA									NA		NA		

Virginia Department of Transportation
Traffic Engineering Division
2010
Annual Average Daily Traffic Volume Estimates By Section of Route
Chesterfield Maintenance Area

Route	Jurisdiction	Length	AADT	QA	4Tire	Bus	-----Truck-----				QC	K Factor	QK	Dir Factor	AAWDT	QW
							2Axle	3+Axle	1Trail	2Trail						
East 360 Ramp	From: [] City of Richmond (Maint: 43) To: []	0.15	NA									NA		NA		
East 360 Ramp	From: [] City of Richmond (Maint: 43) To: []	0.03	NA									NA		NA		
West 360 Ramp	From: [] City of Richmond (Maint: 43) To: []	0.04	NA									NA		NA		
360 Grace St	From: [] City of Richmond To: []	0.06	2900	G	98%	1%	1%	0%	0%	0%	F	0.088	F	0.926	2900	G
360 17th St	From: [] City of Richmond To: []	0.08	3100	G	98%	1%	1%	0%	0%	0%	F	NA		3200	G	
	Combined Traffic Estimates for 2 Parallel Roadways on this Route:		10000	G	98%	1%	1%	0%	0%	0%	F	NA		11000	G	
360 17th St	From: [] City of Richmond To: []	0.18	13000	G	98%	1%	1%	0%	0%	0%	F	0.106	F	13000	G	
	Combined Traffic Estimates for 2 Parallel Roadways on this Route:		18000	G	98%	1%	1%	0%	0%	0%	F	0.095	F	0.762	19000	G
360 17th St	From: [] City of Richmond To: []	0.50	5000	G	98%	1%	1%	0%	0%	0%	F	0.117	F	5100	G	
	Combined Traffic Estimates for 2 Parallel Roadways on this Route:		9000	G	98%	1%	1%	0%	0%	0%	F	0.097	F	0.677	9300	G
East 895 Pocahontas Pkwy	From: [] Chesterfield County To: []	0.64	8100	F	93%	1%	1%	2%	3%	0%	C	0.102	F	8100	F	
	Combined Traffic Estimates for 2 Parallel Roadways on this Route:		16000	F	92%	1%	1%	2%	3%	0%	C	NA		16000	F	
West 895 Pocahontas Pkwy	From: [] Chesterfield County To: []	0.64	8000	F	92%	1%	2%	2%	4%	0%	C	0.115	F	8000	F	
	Combined Traffic Estimates for 2 Parallel Roadways on this Route:		16000	F	92%	1%	1%	2%	3%	0%	C	NA		16000	F	
West 895 Ramp	From: [] Chesterfield County To: []	0.60	NA									NA		NA		
West 895 Ramp	From: [] Chesterfield County To: []	0.50	NA									NA		NA		
Ramp From I-64 E to Third St	From: [] City of Richmond To: []		3800	F								0.379	A	4400	F	

Virginia Department of Transportation
Traffic Engineering Division
2010
Annual Average Daily Traffic Volume Estimates By Section of Route
Chesterfield Maintenance Area

Route	Length	AADT	QA	4Tire	Bus	-----Truck-----				QC	K Factor	QK	Dir Factor	AAWDT	QW	Year
						2Axle	3+Axle	1Trail	2Trail							
Chesterfield County																
600 Matoaca Rd	0.29	3000	G	98%	1%	1%	0%	0%	0%	F	0.106	F	0.549	3100	G	2010
						From: SR-36 W. River Rd										
600 Matoaca Rd	1.84	2900	G	98%	1%	1%	0%	0%	0%	C	0.1	F	0.575	3000	G	2010
						From: 20-1314 Madison St										
600 Matoaca Rd	1.19	6200	G	98%	1%	1%	0%	0%	0%	F	0.101	F	0.8	6500	G	2010
						From: 20-628 Hickory Rd										
						To: 20-626 Woodpecker Rd										
601 Little Rd	0.34	430	G	97%	2%	1%	0%	0%	0%	F	0.11	F	0.54	450	G	2010
						From: SR 36 River Rd										
601 Little Rd	1.26	350	G	97%	2%	1%	0%	0%	0%	C	0.127	F	0.544	360	G	2010
						From: 20-1325 Tangier Circle										
						To: 20-669 Church Rd										
602 River Rd	2.77	1000	G	95%	2%	3%	0%	1%	0%	F	0.105	F	0.848	1100	G	2010
						From: Amelia County Line; 04-602 Bevels Bridge Rd										
602 River Rd	1.97	1300	G	95%	2%	3%	0%	1%	0%	F	0.104	F	0.856	1400	G	2010
						From: 20-646 W. Taylor Rd										
602 River Rd	4.60	530	G	95%	2%	3%	0%	1%	0%	C	0.118	F	0.557	560	G	2010
						From: 20-621 E. Black Rd										
602 River Rd	3.03	1200	G	95%	2%	3%	0%	1%	0%	F	0.125	F	0.614	1300	G	2010
						From: 20-653 Second Branch Rd										
602 River Rd	2.68	2600	G	95%	2%	3%	0%	1%	0%	F	0.099	F	0.6	2800	G	2010
						From: 20-635 Reedy Branch Rd										
602 River Rd	0.62	3000	G	97%	1%	1%	1%	0%	0%	F	0.104	F	0.51	3100	G	2010
						From: 20-636 E. Nash Rd										
602 River Rd	0.94	1900	G	97%	1%	1%	1%	0%	0%	F	0.113	F	0.563	2000	G	2010
						From: 20-628 N. Hickory Rd										
602 River Rd	2.87	1900	G	97%	1%	1%	1%	0%	0%	C	0.108	F	0.532	2000	G	2010
						From: 20-630 Graves Rd										
602 River Rd	0.77	3100	G	97%	1%	1%	1%	0%	0%	F	0.103	F	0.696	3300	G	2010
						From: 20-629 Eanes Rd										
						To: SR 36 River Rd; 20-669 Church										
603 Skinquarter Rd	1.90	620	R								NA			NA		07/29/2009
						From: Powhatan County Line										
603 Skinquarter Rd	1.10	1300	R								NA			NA		07/29/2009
						From: 20-665 Pear Orchard Rd										
603 Skinquarter Rd	0.50	1700	R								NA			NA		07/29/2009
						From: 20-605 Moseley Rd										
603 Skinquarter Rd	0.60	1900	R								NA			NA		07/29/2009
						From: 20-668 Duval Rd										
603 Beaver Bridge Rd	4.40	300	G	94%	3%	2%	1%	0%	0%	C	0.121	F	0.556	320	G	2010
						From: US 360 Hull St Rd										
						To: 20-621 Winterpock Rd										
604 Genito Rd	0.83	1600	G	99%	1%	1%	0%	0%	0%	F	0.105	F	0.749	1600	G	2010
						From: Powhatan County Line										
604 Genito Rd	1.93	2000	G	99%	1%	1%	0%	0%	0%	F	0.109	F	0.726	2100	G	2010
						From: 20-605 E. Moseley Rd										
604 Genito Rd	2.10	2200	G	99%	1%	1%	0%	0%	0%	F	0.133	F	0.723	2300	G	2010
						From: 20-606 Mt Hermon Rd										
604 Genito Rd	2.19	8300	G	99%	1%	1%	0%	0%	0%	F	0.100	F	0.656	8700	G	2010
						From: 20-667 Otterdale Rd										
604 Genito Rd	1.35	12000	G	99%	1%	1%	0%	0%	0%	C	0.098	F	0.649	13000	G	2010
						From: 20-4656 Cove Ridge Rd										
						To: 20-754 Old Hundred Rd South										

Virginia Department of Transportation
Traffic Engineering Division
2010
Annual Average Daily Traffic Volume Estimates By Section of Route
Chesterfield Maintenance Area

Route	Length	AADT	QA	4Tire	Bus	-----Truck-----				QC	K Factor	QK	Dir Factor	AAWDT	QW	Year	
						2Axle	3+Axle	1Trail	2Trail								
Chesterfield County																	
(604) Genito Rd	3.01	13000	G	99%	1%	1%	0%	0%	0%	F	0.095	F	0.536	14000	G	2010	
						From: 20-754 Old Hundred Rd South											
						To: US 360 Hull Steet Rd											
(604) Genito Rd	1.22	11000	G	98%	1%	1%	0%	0%	0%	C	0.098	F	0.546	12000	G	2010	
						From: US 360 Hull Street Rd											
(604) Courthouse Rd	1.78	18000	G	98%	0%	1%	0%	0%	0%	C	0.097	F	0.589	19000	G	2010	
						From: 20-653 N, Courthouse Rd											
(604) Courthouse Rd	1.32	5600	G	98%	0%	1%	0%	0%	0%	F	0.102	F	0.507	5900	G	2010	
						From: 20-651 Belmont Rd											
(604) Courthouse Rd	2.22	5500	G	98%	0%	1%	0%	0%	0%	F	0.104	F	0.501	5800	G	2010	
						From: 20-811 Yatesdale Dr											
						To: 20-811 Yatesville Dr											
						To: SR 10 Iron Bridge Rd											
(605) Moseley Rd	4.20	680	R								NA			NA		08/01/2006	
						From: 20-603 Skinquarter Rd											
						To: 20-604 E, Genito Rd											
(605) Moseley Rd	1.04	320	G	92%	3%	2%	1%	1%	0%	C	0.128	F	0.608	330	G	2010	
						From: 20-604 W, Genito Rd											
						To: Powhatan County Line											
(606)	0.64	NA									NA			NA			
						From: Cul-de-Sac											
						To: 20-604 E, Genito Rd											
(606) Mt Hermon Rd	3.40	310	R								NA			NA		04/20/2009	
						From: 20-604 Genito Rd											
						To: 20-671 N, Hallsboro Rd											
(607) Huguenot Springs Rd	1.20	820	G	97%	2%	1%	0%	0%	0%	C	0.102	F	0.631	840	G	2010	
						From: US 60 Midlothian Tpke											
						To: Powhatan County Line											
(608) General Blvd	0.31	550	R								NA			NA		02/26/2009	
						From: Dead End											
						To: 20-1407 Brightwood Ave											
(608) General Blvd	0.20	680	R								NA			NA		02/26/2009	
						From: 20-604 Genito Rd											
						To: US 1 S, Jefferson Davis Hwy											
(608) Reymet Rd	0.87	2200	G	93%	1%	2%	1%	2%	1%	C	0.098	F	0.801	2200	G	2010	
						From: US 1 N, Jefferson Davis Hwy											
						To: 20-614 Coach Rd											
(609) Old Centralia Rd	1.36	4200	R								NA			NA		07/29/2009	
						From: SR 10 Iron Bridge Rd											
						To: 20-717 Centralia Rd											
(610) Jefferson Ave	0.22	180	R								NA			NA		07/29/2009	
						From: Dead End											
						To: 20-746 Enon Church Rd											
(611) Kingsland Dr	0.05	6400	G	99%	0%	0%	1%	0%	0%	F	0.103	F	0.53	6900	G	2010	
						From: SR 10 Iron Bridge Rd											
(611) Kingsland Dr	2.38	2800	G	99%	0%	0%	1%	0%	0%	C	0.099	F	0.503	3000	G	2010	
						From: 20-641 Beulah Rd											
(611) Kingsland Dr	0.45	2100	G	99%	0%	0%	1%	0%	0%	F	0.105	F	0.544	2200	G	2010	
						From: 20-637 Hopkins Rd											
(611) Kingsland Dr	0.97	2100	G	99%	0%	0%	1%	0%	0%	F	0.100	F	0.641	2300	G	2010	
						From: 20-1663 Firethorne Lane											
						To: SR 145 Chester Rd											
(612) Gregory Pond Rd	0.25	2300	R								NA			NA		05/04/2009	
						From: US 360 Hull Steet Rd											
						To: Dead End											
(613) Willis Rd	0.02	1100	G	94%	1%	1%	1%	3%	0%	F	NA			1200	G	2010	
						From: 20-1625 Perrymont Rd											
						To: US 1 Jefferson Davis Hwy											

Virginia Department of Transportation
Traffic Engineering Division
2010
Annual Average Daily Traffic Volume Estimates By Section of Route
Chesterfield Maintenance Area

Route	Length	AADT	QA	4Tire	Bus	-----Truck-----				QC	K Factor	QK	Dir Factor	AAWDT	QW	Year
						2Axle	3+Axle	1Trail	2Trail							
Chesterfield County																
(613) Willis Rd	0.44	9800	G	94%	1%	1%	1%	3%	0%	C	0.09	F	0.557	11000	G	2010
						From: US 1 Jefferson Davis Hwy										
						To: I-95										
(613) Willis Rd	0.45	6300	G	85%	0%	2%	1%	7%	4%	C	0.089	F	0.541	7000	G	2010
						From: 20-614 Coach Rd										
						To: Dead End										
(613) Willis Rd	0.85	1400	R								NA		NA			07/29/2009
						From: 20-613 Willis Rd										
						To: I-95 South										
(613) Ramp	0.08	3200	A								0.127	A		3600	A	2010
						From: 20-613 I-95-N064A TO RT 95										
						To: I-95-N FROM RT 613										
(613) Ramp	0.09	NA									NA		NA			
						From: 20-608 Reymet Rd										
						To: 20-613 Coach Rd										
(614) Coach Rd	0.82	1900	G	93%	0%	2%	1%	3%	1%	C	0.109	F	0.647	1900	G	2010
						From: 20-616 Osborne Rd										
						To: 20-732 Old Stage Rd										
(615) Coxendale Rd	1.67	1300	G	90%	1%	1%	3%	5%	0%	C	0.153	F	0.837	1300	G	2010
						From: 20-732 Old Stage Rd										
						To: Dead End										
(615) Coxendale Rd	0.99	1800	R								NA		NA			03/11/2009
						From: 20-619 Happy Hill Rd										
						To: 20-1595 Hidden Valley Rd										
(616) Chester Rd South	0.17	2900	G	99%	0%	0%	0%	0%	0%	F	0.121	F	0.541	3100	G	2010
						From: 20-1520 Curtis St										
						To: 20-3296 Laprade St										
(616) Chester Rd South	1.05	3000	G	99%	0%	0%	0%	0%	0%	F	0.112	F	0.598	3200	G	2010
						From: 20-1511 Richmond St										
						To: 20-1509 Railroad St										
(616) Curtis St	0.18	3600	G	99%	0%	0%	0%	0%	0%	F	0.109	F	0.597	3900	G	2010
						From: 20-1515 Winfree St										
						To: 20-1517 Oakland St										
(616) Curtis St	0.16	3500	G	99%	0%	0%	0%	0%	0%	F	0.109	F	0.608	3800	G	2010
						From: SR 10 Hundred Rd W										
						To: US 1 Jefferson Davis Hwy										
(616) Curtis St	0.12	3200	G	99%	0%	0%	0%	0%	0%	F	0.106	F	0.599	3400	G	2010
						From: 20-615 Coxendale Rd										
						To: 20-732 Old Stage Rd										
(616) Curtis St	0.15	3500	G	99%	0%	0%	0%	0%	0%	F	0.112	F	0.603	3800	G	2010
						From: 20-746 Enon Church Rd										
						To: 20-1093 Rebel Ridge										
(616) Osborne Rd	1.05	4800	G	99%	0%	1%	0%	0%	0%	C	0.104	F	0.612	5100	G	2010
						From: 20-620 E, Golf Course Rd										
						To: 20-620 W, Woods Edge Rd										
(616) Osborne Rd	0.25	3400	G	97%	0%	1%	1%	0%	0%	F	0.088	F	0.634	3700	G	2010
						From: 20-620 E, Golf Course Rd										
						To: 20-620 W, Woods Edge Rd										
(616) Osborne Rd	0.75	1900	G	97%	0%	1%	1%	0%	0%	C	0.104	F	0.836	1900	G	2010
						From: 20-746 Enon Church Rd										
						To: 20-1093 Rebel Ridge										
(616) Osborne Rd	0.90	2100	G	98%	0%	1%	1%	0%	0%	C	0.116	F	0.552	2200	G	2010
						From: 20-620 E, Golf Course Rd										
						To: 20-620 W, Woods Edge Rd										
(617) Ramblewood Dr	0.44	2700	G	98%	0%	1%	1%	0%	0%	F	0.122	F	0.509	2900	G	2010
						From: 20-620 E, Golf Course Rd										
						To: 20-620 W, Woods Edge Rd										
(617) Ramblewood Dr	0.17	5900	G	98%	1%	1%	0%	0%	0%	C	0.114	F	0.526	6300	G	2010
						From: 20-620 W, Woods Edge Rd										
						To: 20-898 Ware Bottom Spring Rd										
(617) Ramblewood Dr	1.55	2100	G	98%	1%	1%	0%	0%	0%	F	0.138	F	0.65	2100	G	2010

Virginia Department of Transportation
Traffic Engineering Division
2010
Annual Average Daily Traffic Volume Estimates By Section of Route
Chesterfield Maintenance Area

Route	Length	AADT	QA	4Tire	Bus	-----Truck-----				QC	K Factor	QK	Dir Factor	AAWDT	QW	Year
						2Axle	3+Axle	1Trail	2Trail							
Chesterfield County																
(618) Old Bermuda Hundred	1.25	4200	G	97%	1%	1%	1%	0%	0%	C	0.104	F	0.518	4200	G	2010
						From: US 1 Jefferson Davis Hwy										
						To: 20-617 Ramblewood Dr										
(618) Old Bermuda Hundred R	0.97	2000	G	97%	1%	1%	1%	0%	0%	F	0.109	F	0.519	2100	G	2010
						From: 20-620 Golf Course Rd										
(618) Old Bermuda Hundred	0.57	5800	G	97%	1%	1%	1%	0%	0%	F	0.098	F	0.629	5900	G	2010
						From: SR 10 Hundred Rd										
(618) Meadowville Rd	0.31	2000	G	99%	0%	0%	0%	0%	0%	F	0.099	F	0.555	2100	G	2010
						From: 20-4840 Rivers Bend										
(618) Meadowville Rd	0.15	1400	G	99%	0%	0%	0%	0%	0%	F	0.152	F	0.848	1400	G	2010
						From: 20-697 Bermuda Hundred Rd										
(618) Meadowville Rd	0.46	760	G	99%	0%	0%	0%	0%	0%	C	0.203	F	0.94	770	G	2010
						From: 20-4841 Kingston Ave										
(618) Meadowville Rd/Rivers	1.71	2400	G	99%	0%	0%	0%	0%	0%	F	0.147	F	0.853	2400	G	2010
						From: 20-746 Enon Church Rd										
(618) Meadowville Rd	0.21	7	R								NA		NA			06/07/2006
						To: Dead End										
(619) Happy Hill Rd	1.14	520	R								NA		NA			11/05/2003
						From: US 1 S : Jefferson Davis Hwy										
						To: 20-620 Woods Edge Rd										
(619) Happy Hill Rd	0.17	140	G	99%	0%	1%	0%	0%	0%	F	0.147	F		140	G	2010
						From: US 1 N : Jefferson Davis Hwy										
						To: US-1 N, Jefferson Davis Hwy										
(619) Happy Hill Rd	0.63	8800	G	99%	0%	1%	0%	0%	0%	C	0.114	F	0.676	9000	G	2010
						From: 20-803 Marobrith Rd										
(619) Happy Hill Rd	1.97	5800	G	99%	0%	1%	0%	0%	0%	F	0.113	F	0.545	5900	G	2010
						From: 20-616 Chester Rd S										
(619) Happy Hill Rd	0.13	5300	G	99%	0%	1%	0%	0%	0%	F	0.105	F	0.522	5400	G	2010
						From: SR 144 Harrogate Rd										
(619) Happy Hill Rd	0.99	2700	G	99%	0%	1%	0%	0%	0%	C	0.107	F	0.589	2800	G	2010
						From: 20-625 Branders Bridge Rd										
(620) Woods Edge Rd	0.93	14000	G	98%	0%	1%	0%	1%	0%	C	0.097	F	0.62	15000	G	2010
						From: US 1 Jefferson Davis Hwy										
						To: I-95										
(620) Woods Edge Rd	1.84	5500	G	97%	1%	1%	0%	0%	0%	C	0.102	F	0.643	5900	G	2010
						From: 20-818 Lawing Dr										
(620) Woods Edge Rd	0.56	4200	G	97%	1%	1%	0%	0%	0%	F	0.114	F	0.577	4600	G	2010
						From: 20-617 West Ramblewood Dr										
						To: 20-617 E Ramblewood Dr										
(620) Golf Course Rd	0.44	3400	G	97%	1%	1%	0%	0%	0%	F	0.112	F	0.619	3600	G	2010
						From: 20-618 Old Bermuda Hundred Rd										
(620) Ramp	0.22	NA									NA		NA			
						From: 20-620 TO RT 95										
						To: I-95-S FROM RT 620										
(620) Ramp	0.13	NA									NA		NA			
						From: 20-620-E000B										
						To: I-95-N FROM RT 620										
East (620) Ramp	0.34	NA									NA		NA			
						From: 20-620 TO ROUTE 95 N										
						To: 20-620-W000B TO ROUTE										
West (620) Ramp	0.09	NA									NA		NA			
						From: JB-20 TO RT 95										
						To: 20-620-E000B JB-20 FRO										

Virginia Department of Transportation
Traffic Engineering Division
2010
Annual Average Daily Traffic Volume Estimates By Section of Route
Chesterfield Maintenance Area

Route	Length	AADT	QA	4Tire	Bus	-----Truck-----				QC	K Factor	QK	Dir Factor	AAWDT	QW	Year
						2Axle	3+Axle	1Trail	2Trail							
Chesterfield County																
(621) Epps Falls Rd	1.60	70	R								NA			NA		05/18/2006
From: Dead End						To: 20-602 W, River Rd										
From: 20-602 E, River Rd						To: 20-655 Beach Rd										
(621) Black Rd; Winterpock R	3.69	2400	G	96%	1%	1%	1%	1%	0%	C	0.099	F	0.704	2500	G	2010
From: 20-655 Beach Rd						To: US 360 Hull Street Rd										
(621) Winterpock Rd	3.02	9800	G	98%	1%	1%	0%	0%	0%	C	0.094	F	0.636	10000	G	2010
From: 20-603 Skinquarter Rd						To: Powhatan County Line										
(622) Clayville Lane	1.60	470	R								NA			NA		04/22/2009
From: 20-655 Beach Rd						To: Cul-de-Sac										
(623) Dry Creek Rd	0.89	200	R								NA			NA		05/18/2006
From: 20-1385 Queensgate Rd						To: 20-1096 Overcliff Ct										
(624) Walton Park Rd	0.47	3900	G								NA			4300	G	2010
From: 20-1096 Overcliff Ct						To: 20-668 Woolridge Rd										
(624) Walton Park Rd	0.76	8700	R								NA			NA		06/16/2009
From: WCL Colonial Heights						To: 20-4500 Brevard Dr										
(625) Branders Bridge Rd	0.54	6000	G	98%	0%	1%	0%	0%	0%	F	0.097	F	0.601	6400	G	2010
From: 20-4500 Brevard Dr						To: 20-626 Lakeview Dr										
(625) Branders Bridge Rd	0.59	4000	G	98%	0%	1%	0%	0%	0%	F	0.103	F	0.528	4300	G	2010
From: 20-626 Lakeview Dr						To: 20-865 Treely Rd										
(625) Branders Bridge Rd	3.50	2400	G	98%	0%	1%	0%	0%	0%	F	0.119	F	0.557	2400	G	2010
From: 20-865 Treely Rd						To: 20-619 Happy Hill Rd										
(625) Branders Bridge Rd	1.69	2900	G	98%	0%	1%	0%	0%	0%	F	0.116	F	0.596	2900	G	2010
From: 20-619 Happy Hill Rd						To: 20-631 Bradley Bridge Rd										
(625) Branders Bridge Rd	0.74	7000	G	98%	0%	1%	0%	0%	0%	C	0.109	F	0.646	7100	G	2010
From: 20-631 Bradley Bridge Rd						To: 20-681 Hundred Rd W										
(625) Branders Bridge Rd	0.38	8600	G	98%	0%	1%	0%	0%	0%	C	0.109	F	0.668	8700	G	2010
From: 20-681 Hundred Rd W						To: 20-654 Bundle Rd										
(626) Woodpecker Rd	3.09	1100	R								NA			NA		07/29/2009
From: 20-654 Bundle Rd						To: 20-636 W, Nash Rd										
(626) Woodpecker Rd	0.05	3200	G	96%	2%	2%	0%	0%	0%	F	0.111	F	0.686	3300	G	2010
From: 20-636 W, Nash Rd						To: 20-636 E, Nash Rd										
(626) Woodpecker Rd	2.26	1200	G	96%	2%	2%	0%	0%	0%	C	0.127	F	0.8	1300	G	2010
From: 20-636 E, Nash Rd						To: 20-634 Cattail Rd										
(626) Woodpecker Rd	3.02	3200	G	96%	1%	2%	0%	0%	0%	F	0.123	F	0.849	3400	G	2010
From: 20-634 Cattail Rd						To: 20-719 Bixby Lane										
(626) Woodpecker Rd	3.07	5900	G	96%	1%	2%	0%	0%	0%	C	0.136	F	0.671	6200	G	2010
From: 20-719 Bixby Lane						To: 20-627 Chestnut Bridge Rd										
(626) Lakeview Dr	0.81	8000	G	96%	1%	2%	0%	0%	0%	F	0.1	F	0.605	8300	G	2010
From: 20-627 Chestnut Bridge Rd						To: 20-627 Woodpecker Rd										
From: 20-627 Woodpecker Rd						To: WCL Colonial Heights										
From: WCL Colonial Heights						To: 20-628 Hickory Rd										
(627) Woodpecker Rd	2.04	2600	G	97%	1%	2%	0%	0%	0%	C	0.097	F	0.540	2800	G	2010
From: 20-628 Hickory Rd						To: 20-626 Woodpecker Rd										
(627) Woodpecker Rd	0.84	250	R								NA			NA		07/27/2009
From: 20-626 Woodpecker Rd						To: Dead End										
From: Dead End						To: 20-636 Exter Mill Rd										
(628) Trents Bridge Rd	1.06	270	R								NA			NA		03/25/2009
From: 20-636 Exter Mill Rd						To: 20-602 S, River Rd										

Virginia Department of Transportation
Traffic Engineering Division
2010
Annual Average Daily Traffic Volume Estimates By Section of Route
Chesterfield Maintenance Area

Route	Length	AADT	QA	4Tire	Bus	-----Truck-----				QC	K Factor	QK	Dir Factor	AAWDT	QW	Year
						2Axle	3+Axle	1Trail	2Trail							
Chesterfield County																
(628) Hickory Rd	4.04	2900	G	96%	1%	1%	0%	0%	0%	C	0.091	F	0.62	3100	G	2010
						From: 20-602 N, River Rd										
						To: 20-669 E, Church Rd										
(628) Hickory Rd	0.83	3900	G	96%	1%	1%	0%	0%	0%	F	0.090	F	0.764	4200	G	2010
						From: 20-600 Matoaca Rd										
						To: 20-1188 Hickory Ct										
(628) Hickory Rd	2.68	1900	G	97%	1%	2%	0%	0%	0%	C	0.102	F	0.662	2000	G	2010
						From: 20-1188 Hickory Ct										
						To: SR 36 River Rd										
(629) Eanes Rd	1.00	270	R											NA		03/25/2009
						From: 20-602 River Rd										
						To: Dead End										
(630) Graves Rd	0.50	260	R											NA		07/24/2006
						From: Dead End										
						To: 20-602 River Rd										
(630) Graves Rd	2.90	670	R											NA		07/24/2006
						From: 20-628 Hickory Rd										
						To: 20-669 Sandy Ford Rd										
(631) Rhodes Lane	0.50	260	R											NA		07/24/2006
						From: 0.50 MW 20-669										
						To: 20-626 E, Woodpecker Rd										
(631) Rhodes Lane	1.80	260	R											NA		04/22/2009
						From: 20-626 W, Woodpecker Rd										
						To: 20-632 Lewis Rd										
(631) Bradley Bridge Rd	2.38	5600	G	96%	1%	2%	0%	0%	0%	C	0.114	F	0.684	5900	G	2010
						From: 20-632 Lewis Rd										
						To: 20-625 Branders Bridge Rd										
(631) Bradley Bridge Rd	1.70	2600	G	97%	1%	1%	1%	0%	0%	C	0.105	F	0.667	2700	G	2010
						From: 20-625 Branders Bridge Rd										
						To: 20-631 Bradley Bridge Rd										
(632) Lewis Rd	0.36	5500	G	98%	1%	1%	0%	0%	0%	F	0.105	F	0.692	5700	G	2010
						From: 20-3900 Fieldwood Dr										
						To: 20-3900 Fieldwood Rd										
(632) Lewis Rd	1.64	5800	G	98%	1%	1%	0%	0%	0%	C	0.104	F	0.709	6000	G	2010
						From: SR 10 W, Iron Bridge Rd										
						To: 20-1569, Iron Bridge Pkwy										
(632) Iron Bridge Blvd	0.40	1900	G	98%	1%	1%	0%	0%	0%	F	0.1	F	0.689	1900	G	2010
						From: 20-1569, Iron Bridge Pkwy										
						To: 20-4815 Arbor Landing Dr										
(632) Iron Bridge Blvd	0.20	970	R											NA		02/14/2006
						From: 20-4815 Arbor Landing Dr										
						To: Cul-de-Sac; Gap										
(632) South Chalkley Rd	0.10	7300	R											NA		02/14/2006
						From: Cul-de-Sac; Gap										
						To: SR 10 E, Iron Bridge Rd										
(632) Chalkley Rd	2.35	4300	G	98%	1%	1%	0%	0%	0%	C	0.104	F	0.573	4400	G	2010
						From: SR 10 E, Iron Bridge Rd										
						To: SR 145 Centralia Rd										
(633) Rowlett Rd	1.30	370	R											NA		03/25/2009
						From: 20-628 Hickory Rd										
						To: 20-634 Cattail Rd										
(634) Cattail Rd	0.90	750	R											NA		03/25/2009
						From: 20-634 Cattail Rd										
						To: 20-633 Rowlett Rd										
(634) Cattail Rd	2.79	250	G	95%	1%	4%	0%	0%	0%	C	0.118	F	0.613	260	G	2010
						From: 20-633 Rowlett Rd										
						To: 20-626 Woodpecker Rd										
(635) Reedy Branch Rd	2.30	690	R											NA		07/29/2009
						From: 20-602 River Rd										
						To: 20-636 Nash Rd										

Virginia Department of Transportation
Traffic Engineering Division
2010
Annual Average Daily Traffic Volume Estimates By Section of Route
Chesterfield Maintenance Area

Route	Length	AADT	QA	4Tire	Bus	-----Truck-----				QC	K Factor	QK	Dir Factor	AAWDT	QW	Year
						2Axle	3+Axle	1Trail	2Trail							
Chesterfield County																
(636) Exter Mill Rd	1.50	360	R								NA			NA		03/25/2009
(636) Nash Rd	0.30	2000	G	98%	1%	1%	0%	0%	0%	F	0.100	F	0.797	2200	G	2010
(636) Nash Rd	3.60	2000	G	98%	1%	1%	0%	0%	0%	C	0.1	F	0.708	2100	G	2010
(636) Nash Rd	3.32	7500	G	98%	1%	1%	0%	0%	0%	F	0.106	F	0.705	7900	G	2010
(637) Hopkins Rd	0.38	3200	G	100%	0%	0%	0%	0%	0%	F	0.093	F	0.537	3400	G	2010
(637) Hopkins Rd	0.81	6900	G	100%	0%	0%	0%	0%	0%	F	0.089	F	0.566	7400	G	2010
(637) Hopkins Rd	0.52	7100	G	100%	0%	0%	0%	0%	0%	C	0.091	F	0.569	7600	G	2010
(637) Hopkins Rd	0.68	8200	G	100%	0%	0%	0%	0%	0%	F	0.097	F	0.637	8800	G	2010
(637) Hopkins Rd	0.93	8300	G	100%	0%	0%	0%	0%	0%	F	0.096	F	0.643	8900	G	2010
(637) Hopkins Rd	0.73	16000	G	99%	0%	1%	0%	0%	0%	C	0.096	F	0.655	17000	G	2010
(637) Hopkins Rd	0.49	27000	G	99%	0%	1%	0%	0%	0%	F	0.091	F	0.622	29000	G	2010
(637) Hopkins Rd	0.50	7500	G	99%	0%	1%	0%	0%	0%	F	0.091	F	0.539	8000	G	2010
(637) Hopkins Rd	1.17	4700	G	99%	0%	1%	0%	0%	0%	C	0.097	F	0.623	5000	G	2010
(638) Cogbill Rd	1.16	1600	G	98%	1%	1%	0%	0%	0%	F	0.102	F	0.626	1800	G	2010
(638) Cogbill Rd	2.38	3200	G	99%	1%	1%	0%	0%	0%	F	0.107	F	0.646	3500	G	2010
(638) Cogbill Rd	0.82	4700	G	99%	1%	1%	0%	0%	0%	C	0.099	F	0.649	5100	G	2010
(638) Cogbill Rd	1.01	5900	G	98%	1%	1%	0%	0%	0%	F	0.089	F	0.528	6400	G	2010
(638) Cogbill Rd	0.06	5500	G	98%	1%	1%	0%	0%	0%	F	NA			6000	G	2010
(638) Cogbill Rd	0.16	270	G	98%	1%	1%	0%	0%	0%	F	NA			300	G	2010
(638) Cogbill Rd	1.18	5100	G	98%	1%	1%	0%	0%	0%	C	0.09	F	0.568	5500	G	2010
(638) Cogbill Rd	0.74	3700	G	98%	1%	1%	0%	0%	0%	F	0.088	F	0.562	4000	G	2010
(639) Howell Dr	1.08	860	R								NA			NA		07/19/2009
(640) Old Hopkins Rd;Conifer	0.42	160	G								NA			180	G	2010

Virginia Department of Transportation
Traffic Engineering Division
2010
Annual Average Daily Traffic Volume Estimates By Section of Route
Chesterfield Maintenance Area

Route	Length	AADT	QA	4Tire	Bus	-----Truck-----				QC	K Factor	QK	Dir Factor	AAWDT	QW	Year
						2Axle	3+Axle	1Trail	2Trail							
Chesterfield County																
(640) Conifer Rd	0.63	240	G				From: 20-710 Bellbrook Dr				NA			260	G	2010
(640) Conifer Rd	0.16	350	G				From: 20-1602 Bluffside Dr				NA			380	G	2010
(641) Beulah Rd	1.85	9600	G	98%	1%	1%	0%	0%	0%	C	0.097	F	0.614	9000	G	2010
(641) Beulah Rd	0.30	11000	G	98%	1%	1%	0%	0%	0%	F	0.092	F	0.628	11000	G	2010
(641) Beulah Rd	1.09	3300	G	97%	1%	1%	0%	0%	0%	F	0.1	N	0.648	3600	G	2010
(641) Beulah Rd	0.33	5000	G	97%	1%	1%	0%	0%	0%	C	0.1	F	0.648	5000	G	2010
(641) Dundas Rd	0.92	5800	G	97%	1%	1%	0%	0%	0%	F	0.091	F	0.640	6200	G	2010
(642) Salem Oaks Dr	0.33	540	G	98%	1%	1%	0%	0%	0%	F	NA			590	G	2010
(642) Salem Church Rd	1.06	6700	G	98%	1%	1%	0%	0%	0%	C	0.097	F	0.517	7400	G	2010
(642) Salem Church Rd	1.14	7400	G	98%	1%	1%	0%	0%	0%	F	0.101	F	0.597	7900	G	2010
(642) Salem Church Rd	0.82	4800	G	98%	1%	1%	0%	0%	0%	F	0.104	F	0.725	5100	G	2010
(643) Turner Rd	0.74	5500	G	98%	1%	1%	0%	0%	0%	C	0.091	F	0.614	5900	G	2010
(643) Jessup Rd	1.29	5900	G	98%	1%	1%	0%	0%	0%	F	0.095	F	0.668	6300	G	2010
(643) Jessup Rd	0.38	890	R								NA			NA		07/29/2009
(644) Cloverleaf Dr	0.62	1300	R								NA			NA		07/08/2009
(645) Branchway Rd	0.23	790	R								NA			NA		06/08/2009
(645) Branchway Rd	0.42	7000	R								NA			NA		06/08/2009
(646) Cedar Creek Rd	0.07	30	R								NA			NA		05/18/2006
(646) Cedar Creek Rd	1.03	190	R								NA			NA		05/18/2006
(646) Taylor Rd	3.70	330	G	62%	1%	2%	32%	4%	0%	C	0.124	F	0.512	360	G	2010
(647) Reams Rd	1.24	10000	G	98%	1%	1%	0%	0%	0%	F	0.095	F	0.565	12000	G	2010
(647) Reams Rd	1.06	11000	G	98%	1%	1%	0%	0%	0%	F	0.097	F	0.534	12000	G	2010

Virginia Department of Transportation
Traffic Engineering Division
2010
Annual Average Daily Traffic Volume Estimates By Section of Route
Chesterfield Maintenance Area

Route	Length	AADT	QA	4Tire	Bus	-----Truck-----				QC	K Factor	QK	Dir Factor	AAWDT	QW	Year
						2Axle	3+Axle	1Trail	2Trail							
Chesterfield County																
(647) Hicks Rd	1.42	11000	G	98%	1%	1%	0%	0%	0%	C	0.107	F	0.526	12000	G	2010
						From: 20-678 Providence										
(647) Walmsley Blvd	1.56	14000	G	98%	0%	1%	1%	0%	0%	C	0.097	F	0.581	16000	G	2010
						From: US 360 Hull St Rd										
(647) Walmsley Blvd	0.88	9900	G	98%	0%	1%	1%	0%	0%	F	0.094	F	0.557	11000	G	2010
						From: 20-650 Turner Rd										
						To: WCL Richmond										
(648) Lockhart Rd	0.40	780	R								NA			NA		07/24/2006
						From: US 360 Hull St Rd										
						To: 20-647 Hicks Rd										
(649) Newbys Bridge Rd	3.07	4700	G	98%	0%	1%	0%	0%	0%	C	0.113	F	0.584	5100	G	2010
						From: 20-651 Belmont Rd										
(649) Newbys Bridge Rd	1.48	4700	G	98%	0%	1%	0%	0%	0%	F	0.11	F	0.684	5000	G	2010
						From: Richmond Urban Boundary										
						To: 20-647 Walmsley Blvd										
(649) Newbys Bridge Rd	0.12	1500	R								NA			NA		02/14/2006
						From: 20-647 Walmsley Blvd & Newbys Bridge Rd										
						To: Dead End										
(650) Turner Rd	1.13	11000	G	98%	1%	1%	0%	0%	0%	C	0.095	F	0.527	11000	G	2010
						From: 20-651 Belmont Rd										
(650) Turner Rd	0.39	13000	G	98%	0%	1%	0%	0%	0%	C	0.097	F	0.604	14000	G	2010
						From: 20-647 Walmsley Blvd										
(650) Turner Rd	1.04	11000	G	98%	0%	1%	0%	0%	0%	C	0.094	F	0.527	12000	G	2010
						From: US 360 Hull St Rd										
(650) Turner Rd	0.95	12000	G	98%	0%	1%	0%	0%	0%	F	0.098	F	0.612	13000	G	2010
						From: 20-663 Elkhart Rd										
						To: US 60 Midlothian Tpke										
(651) North Bailey Bridge Rd	0.07	6600	G	97%	1%	2%	0%	0%	0%	F	0.08	F	0.521	6900	G	2010
						From: Dead End										
(651) North Bailey Bridge Rd	1.12	13000	G	97%	1%	2%	0%	0%	0%	F	0.103	F	0.667	14000	G	2010
						From: US 360 Hull Street Rd										
(651) Claypoint Rd	1.57	4200	G	97%	1%	2%	0%	0%	0%	C	0.090	F	0.501	4500	G	2010
						From: 20-654 Bailey Bridge Rd										
(651) Newbys Bridge Rd	1.68	3600	G	97%	1%	2%	0%	0%	0%	F	0.124	F	0.819	3800	G	2010
						From: 20-653 Qualla Rd										
						To: 20-604 S, Courthouse Rd										
(651) Belmont Rd	2.05	4100	G	98%	0%	1%	0%	0%	0%	F	0.105	F	0.508	4400	G	2010
						From: 20-604 N, Courthouse Rd										
(651) Belmont Rd	1.94	4100	G	98%	0%	1%	0%	0%	0%	C	0.116	F	0.665	4400	G	2010
						From: 20-638 Cogbill Rd										
(651) Belmont Rd	1.15	7700	G	98%	0%	1%	0%	0%	0%	F	0.113	F	0.721	8300	G	2010
						From: 20-758 Belmont Rd										
(651) Belmont Rd	1.12	15000	G	98%	0%	1%	0%	0%	0%	F	0.102	F	0.66	16000	G	2010
						From: 20-650 Turner Rd										
						To: SCL Richmond										
(652) Old Hundred Rd	0.20	17000	G	96%	1%	1%	2%	0%	0%	F	0.105	F	0.678	19000	G	2010
						From: SR 76 Powhite Pkwy										
(652) Old Hundred Rd	2.04	3200	G	96%	1%	1%	2%	0%	0%	C	0.109	F	0.586	3500	G	2010
						From: 20-1921 Brandermill Pkwy										
(652) Old Hundred Rd	2.63	2500	G	96%	1%	1%	2%	0%	0%	F	0.107	F	0.611	2800	G	2010
						From: 20-667 Otterdale Rd										
						To: US 60 Midlothian Tpke										
(653) Second Branch Rd	1.90	80	R								NA			NA		07/24/2006
						From: Dead End										
						To: 20-602 River Rd										

Virginia Department of Transportation
Traffic Engineering Division
2010
Annual Average Daily Traffic Volume Estimates By Section of Route
Chesterfield Maintenance Area

Route	Length	AADT	QA	4Tire	Bus	-----Truck-----				QC	K Factor	QK	Dir Factor	AAWDT	QW	Year
						2Axle	3+Axle	1Trail	2Trail							
Chesterfield County																
653 Second Branch Rd	2.19	2000	G	97%	1%	From: 20-602 River Rd				C	0.104	F	0.727	2100	G	2010
						To: 20-655 W. Beach Rd										
653 Qualla Rd	1.98	2700	G	97%	1%	From: 20-655 E. Beach Rd				F	0.111	F	0.602	2900	G	2010
						To: 20-1282 Beaverwood Dr										
653 Qualla Rd	0.47	3900	G	97%	1%	From: 20-1282 Beaverwood Dr				F	0.102	F	0.811	4200	G	2010
						To: 20-654 Spring Run Rd										
653 Qualla Rd	0.18	7400	G	99%	0%	From: 20-654 Spring Run Rd				C	0.104	F	0.851	7900	G	2010
						To: 20-745 Belcherwood Rd										
653 Qualla Rd	1.52	7400	G	99%	0%	From: 20-745 Belcherwood Rd				F	0.105	F	0.710	7900	G	2010
						To: 20-651 Newbys Bridge Rd										
653 Qualla Rd	1.77	6400	G	99%	0%	From: 20-651 Newbys Bridge Rd				F	0.109	F	0.696	6900	G	2010
						To: 20-604 S. Courthouse Rd										
653 Courthouse Rd	0.55	20000	G	98%	0%	From: 20-604 N. Genito Rd				C	0.102	F	0.564	21000	G	2010
						To: 20-3584 Harley Dr										
653 Courthouse Rd	0.63	20000	G	98%	0%	From: 20-3584 Harley Dr				F	0.096	F	0.573	21000	G	2010
						To: US 360 Hull St Rd										
653 Courthouse Rd	1.34	33000	G	98%	0%	From: US 360 Hull St Rd				C	0.093	F	0.566	35000	G	2010
						To: 20-678 Providence Rd										
653 Courthouse Rd	0.23	33000	G	98%	0%	From: 20-678 Providence Rd				F	0.094	F	0.588	35000	G	2010
						To: SR 76 Powhite Pkwy										
653 Courthouse Rd	0.71	34000	G	99%	0%	From: SR 76 Powhite Pkwy				F	0.095	F	0.506	36000	G	2010
						To: 20-720 Lucks Lane										
653 Courthouse Rd	1.20	33000	G	99%	0%	From: 20-720 Lucks Lane				F	0.090	F	0.585	35000	G	2010
						To: 20-647 Reams Rd										
653 Courthouse Rd	0.92	38000	G	99%	0%	From: 20-647 Reams Rd				C	0.094	F	0.591	41000	G	2010
						To: 20-1789 Southlake Blvd										
653 Courthouse Rd	0.37	28000	G	99%	0%	From: 20-1789 Southlake Blvd				F	0.089	F	0.514	31000	G	2010
						To: US 60 Midlothian Tpke										
654 Bundle Rd	3.20	1600	G	97%	1%	From: 20-602 River Rd				C	0.123	F	0.844	1600	G	2010
						To: 20-626 Woodpecker Rd										
654 Bundle Rd	0.50	3300	G	97%	1%	From: 20-626 Woodpecker Rd				F	0.105	F	0.799	3500	G	2010
						To: 20-655 W. Beach Rd										
654 Spring Run Rd	2.20	2500	G	98%	0%	From: 20-655 E. Beach Rd				F	0.109	F	0.559	2600	G	2010
						To: 20-653 Qualla Rd										
654 Spring Run Rd	1.50	3500	G	98%	0%	From: 20-653 Qualla Rd				C	0.112	F	0.652	3700	G	2010
						To: 20-659 Hensley Rd										
654 Spring Run Rd	1.00	4100	G	98%	0%	From: 20-659 Hensley Rd				F	0.105	F	0.546	4400	G	2010
						To: 20-662 Spring Run Rd										
654 Bailey Bridge Rd	2.18	7700	G	98%	0%	From: 20-662 Spring Run Rd				F	0.116	F	0.618	8000	G	2010
						To: 20-817 Quailwood Rd										
654 Bailey Bridge Rd	1.26	11000	G	98%	0%	From: 20-817 Quailwood Rd				F	0.101	F	0.640	12000	G	2010
						To: 20-651 Claypoint Rd										
655 Beach Rd	2.51	1400	G	97%	1%	From: 20-651 Claypoint Rd				F	0.11	F	0.747	1400	G	2010
						To: 20-603 Beaver Bridge Rd										
655 Beach Rd	1.35	1400	G	97%	1%	From: 20-603 Beaver Bridge Rd				F	0.116	F	0.673	1400	G	2010
						To: 20-664 Coalboro Rd										
655 Beach Rd	5.03	3100	G	97%	1%	From: 20-664 Coalboro Rd				C	0.104	F	0.581	3200	G	2010
						To: 20-621 Winterpock Rd										
655 Beach Rd	5.03	3100	G	97%	1%	From: 20-621 Winterpock Rd				C	0.104	F	0.581	3200	G	2010
						To: 20-654 W. Bundle Rd										

Virginia Department of Transportation
Traffic Engineering Division
2010
Annual Average Daily Traffic Volume Estimates By Section of Route
Chesterfield Maintenance Area

Route	Length	AADT	QA	4Tire	Bus	-----Truck-----				QC	K Factor	QK	Dir Factor	AAWDT	QW	Year
						2Axle	3+Axle	1Trail	2Trail							
Chesterfield County																
(655) Beach Rd	0.08	6100	G	97%	1%	2%	0%	0%	0%	F	0.104	F	0.723	6300	G	2010
						From: 20-654 W, Bundle Rd										
(655) Beach Rd	1.41	4900	G	97%	1%	2%	0%	0%	0%	F	0.109	F	0.753	5300	G	2010
						From: 20-654 E, Spring Run Rd										
(655) Beach Rd	0.78	5000	G	98%	1%	1%	0%	0%	0%	C	0.11	F	0.725	5300	G	2010
						From: Pocahontas St Pk										
(655) Beach Rd	0.22	5200	G	98%	1%	1%	0%	0%	0%	F	0.107	F	0.714	5600	G	2010
						From: 20-2887 Oakton Rd										
(655) Beach Rd	0.26	5200	G	98%	1%	1%	0%	0%	0%	F	0.107	F	0.725	5600	G	2010
						From: 20-2885 Carlow Rd										
(655) Beach Rd	0.71	6700	G	98%	1%	1%	0%	0%	0%	F	0.101	F	0.713	7100	G	2010
						From: 20-3670 Woodland Pond Pkwy										
(655) Beach Rd	1.00	7600	G	98%	0%	1%	0%	0%	0%	C	0.102	F	0.822	8000	G	2010
						From: 20-995 Nestor Rd										
(655) Beach Rd	1.16	16000	G	98%	0%	1%	0%	0%	0%	F	0.101	F	0.707	16000	G	2010
						From: 20-636 Nash Rd										
(655) Lori Rd	0.66	2300	R									NA		NA		02/14/2006
						From: SR 10 E, Iron Bridge Rd										
						To: SR 10 W, Iron Bridge Rd										
(656) Bellwood Dr	1.59	2900	R									NA		NA		04/20/2009
						From: US 1 Jefferson Davis Hwy										
						To: Dead End										
(657) Ivey Mill Rd	3.80	800	R									NA		NA		03/30/2009
						From: 20-602 W, River Rd										
						To: 20-602 E, River Rd										
(658) Walkes Quarter Rd	0.50	170	R									NA		NA		05/18/2006
						From: 20-602 River Rd										
						To: 20-659 Riverway Rd										
(659) Riverway Rd	0.80	1400	R									NA		NA		04/20/2009
						From: 20-602 River Rd										
(659) Riverway Rd	1.80	1700	R									NA		NA		04/20/2009
						From: 20-658 Walkes Qtr Rd										
						To: 20-655 E, Beach Rd										
						From: 20-655 W, Beach Rd										
(659) Hensley Rd	2.80	1100	R									NA		NA		04/20/2009
						From: 20-654 Spring Run Rd										
						To: Dead End										
(660) Adventure Hill Lane	0.60	120	R									NA		NA		05/18/2006
						From: 20-621 Winterpock Rd										
(661) Bethia Rd	0.60	90	R									NA		NA		04/20/2009
						From: 20-621 S, Winterpock Rd										
(661) Bethia Rd	0.85	120	R									NA		NA		04/20/2009
						From: 20-621 M, Winterpock Rd										
						To: 20-621 N, Winterpock Rd										
(662) Spring Run Rd	1.50	7700	G	99%	0%	0%	0%	0%	0%	C	0.109	F	0.622	8200	G	2010
						From: 20-702 McEnnally Rd										
						To: 20-654 Spring Run Rd										
(663) Elkhardt Rd	0.99	3800	G	97%	1%	2%	0%	0%	0%	C	0.114	F	0.656	4100	G	2010
						From: 20-678 Providence Rd S										
(663) Elkhardt Rd	0.86	1700	G	97%	1%	2%	0%	0%	0%	F	0.105	F	0.624	1800	G	2010
						From: 20-650 Turner Rd										
(663) Elkhardt Rd	0.35	660	G	97%	1%	2%	0%	0%	0%	F	0.149	F	0.557	710	G	2010
						From: 20-2230 Taony Dr										
						To: 20-1686 Cozy Lane										

Virginia Department of Transportation
Traffic Engineering Division
2010
Annual Average Daily Traffic Volume Estimates By Section of Route
Chesterfield Maintenance Area

Route	Length	AADT	QA	4Tire	Bus	-----Truck-----				QC	K Factor	QK	Dir Factor	AAWDT	QW	Year
						2Axle	3+Axle	1Trail	2Trail							
Chesterfield County																
(664) Coalboro Rd	1.70	270	G								0.113	F	0.551	290	G	2010
(664) Coalboro Rd	0.60	360	G								0.107	F	0.581	390	G	2010
(664) Coalboro Rd	2.10	340	G								0.099	F	0.854	370	G	2010
(665) Pear Orchard Rd	4.40	240	R								NA			NA		04/20/2009
(666) Sappony Rd	1.40	220	R								NA			NA		04/20/2009
(667) Otterdale Rd	0.68	2300	G	98%	1%	1%	0%	0%	0%	F	0.144	F	0.518	2500	G	2010
(667) Otterdale Rd	1.30	2800	G	95%	1%	2%	1%	1%	0%	C	0.099	F	0.546	2900	G	2010
(667) Otterdale Rd	0.70	1600	G	98%	1%	1%	0%	0%	0%	F	0.116	F	0.514	1700	G	2010
(667) Otterdale Rd	2.50	1800	G	98%	1%	1%	0%	0%	0%	F	0.111	F	0.587	1900	G	2010
(667) Otterdale Rd	2.40	1000	G	98%	1%	1%	0%	0%	0%	C	0.117	F	0.877	1100	G	2010
(667) Otterdale Rd	2.80	1100	G	98%	1%	1%	0%	0%	0%	F	0.137	F	0.803	1100	G	2010
(668) Duval Rd	3.80	390	R								NA			NA		04/20/2009
(668) Woolridge Rd	2.70	4000	G	97%	1%	1%	1%	0%	0%	C	0.106	F	0.818	4300	G	2010
(668) Woolridge Rd	0.35	7000	G	97%	1%	1%	1%	0%	0%	F	0.106	N	0.818	7500	G	2010
(668) Woolridge Rd	0.41	NA									NA			NA		
(668) Woolridge Rd	0.31	11000	R								NA			NA		06/16/2009
(668) Woolridge Rd	1.25	16000	R								NA			NA		06/16/2009
(669) Chesdin Rd	0.90	150	R								NA			NA		03/25/2009
(669) Church Rd	2.60	700	G	97%	1%	2%	0%	0%	0%	C	0.111	F	0.901	730	G	2010
(669) Sandy Ford Rd	0.70	1400	G	97%	1%	2%	0%	0%	0%	F	0.108	F	0.636	1400	G	2010
(669) Sandy Ford Rd	1.20	1500	G	97%	1%	2%	0%	0%	0%	F	0.107	F	0.591	1600	G	2010
(669) Sandy Ford Rd	0.80	150	R								NA			NA		07/29/2009

Virginia Department of Transportation
Traffic Engineering Division
2010
Annual Average Daily Traffic Volume Estimates By Section of Route
Chesterfield Maintenance Area

Route	Length	AADT	QA	4Tire	Bus	Truck				QC	K Factor	QK	Dir Factor	AAWDT	QW	Year
						2Axle	3+Axle	1Trail	2Trail							
Chesterfield County																
(670) Scottswood Rd	0.50	80	R											NA		07/24/2006
From: Dead End																
To: 20-652 Old Hundred Rd																
(671) Mt Hermon Rd	1.85	310	R											NA		07/29/2009
From: 20-606 S, Mt Hermon Rd																
To: 20-606 N, County Line Rd																
(671) County Line Rd	0.65	720	R											NA		07/29/2009
From: 20-606 N, Mt Hermon Rd																
To: US 60 Powhatan County Line																
(672) Adkins Rd	0.71	1600	G	98%	1%	1%	0%	0%	0%	C	0.11	F	0.6	1700	G	2010
From: 20-678 Providence Rd																
To: 20-688 Dakins Dr																
(672) Adkins Rd	0.15	1100	G	98%	1%	1%	0%	0%	0%	F	0.135	F	0.507	1100	G	2010
From: 20-900 Wycliff Rd																
To: 20-2588 Rosegill Rd																
(672) Adkins Rd	0.35	1300	G	99%	0%	1%	0%	0%	0%	F	0.11	F	0.602	1400	G	2010
From: 20-647 W, Reams Rd																
To: 20-647 E, Reams Rd																
(672) S Arch Rd	1.04	11000	G	99%	0%	1%	0%	0%	0%	C	0.097	F	0.643	13000	G	2010
From: US 60 Midlothian Tpke																
To: 20-1223 Framar Dr																
(673) Old Gun Rd	0.26	1300	R											NA		07/29/2009
From: 20-711 Robious Rd																
To: 20-802 Silbyrd Dr																
(673) Old Gun Rd	0.14	2100	R											NA		11/17/2003
From: 20-704 Cherokee Rd																
To: WCL Richmond																
(673) Old Gun Rd	2.59	1400	R											NA		11/17/2003
From: 20-675 Robious																
To: SR 147 Huguenot Rd																
(674) Cranbeck Rd	0.37	4500	G	99%	0%	0%	0%	0%	0%	C	0.103	F	0.571	4800	G	2010
From: SR 147 Huguenot Rd																
To: 20-905 Old Farm Rd																
(675) Robious Rd	0.59	17000	G	99%	0%	0%	0%	0%	0%	C	0.103	F	0.521	18000	G	2010
From: 20-1775 Early Settlers Rd																
To: US 60 Midlothian Tpke																
(675) Robious Rd	0.71	19000	G	99%	1%	1%	0%	0%	0%	C	0.103	F	0.534	21000	G	2010
From: 20-1775 Early Settlers Rd																
To: US 60 Midlothian Tpke																
(675) Robious Rd	0.85	17000	G	99%	1%	1%	0%	0%	0%	F	0.094	F	0.556	18000	G	2010
From: US 60 Midlothian Tpke																
To: 20-602 River Rd																
(676) Vest Rd	0.60	70	R											NA		03/30/2009
From: Dead End																
To: 20-602 River Rd																
(677) Old Buckingham Rd	1.09	9100	G	99%	0%	0%	0%	0%	0%	C	0.102	F	0.609	10000	G	2010
From: US 60 Midlothian Tpke																
To: 20-1482 Black Heath Rd																
(677) Old Buckingham Rd	0.55	8700	G	99%	0%	0%	0%	0%	0%	F	0.1	F	0.646	9500	G	2010
From: 20-727 Alverser Dr																
To: SR 147 Huguenot Rd																
(677) Old Buckingham Rd	0.20	2300	G	99%	0%	0%	0%	0%	0%	F	0.091	F	0.629	2600	G	2010
From: SR 147 Huguenot Rd																
To: Dead End																
(678) West Providence Rd	0.20	710	R											NA		02/14/2006
From: 20-4681 Providence Creek Trail																
To: 20-653 Courthouse Rd																

Virginia Department of Transportation
Traffic Engineering Division
2010
Annual Average Daily Traffic Volume Estimates By Section of Route
Chesterfield Maintenance Area

Route	Length	AADT	QA	4Tire	Bus	-----Truck-----				QC	K Factor	QK	Dir Factor	AAWDT	QW	Year
						2Axle	3+Axle	1Trail	2Trail							
Chesterfield County																
(678) West Providence Rd	0.97	5900	G	99%	0%	From: 20-653 Courthouse Rd				F	0.103	F	0.503	6300	G	2010
(678) Providence Rd	0.97	6100	G	99%	0%	To: 20-672 Adkins Rd				C	0.100	F	0.628	6500	G	2010
(678) South Providence Rd	0.98	8400	G	99%	0%	From: 20-647 Hicks Rd; Reams Rd				F	0.108	F	0.651	9000	G	2010
(678) South Providence Rd	1.05	9700	G	99%	0%	To: 20-663 Elkhardt Rd				F	0.1	F	0.657	10000	G	2010
(678) North Providence Road;	1.05	6300	G	99%	0%	From: US 60 Midlothian Tpke				F	0.111	F	0.565	6800	G	2010
(678) Buford Rd	0.54	10000	G	99%	0%	To: 20-755 Pinetta Dr				F	0.11	F	0.597	11000	G	2010
(678) Buford Rd	1.27	12000	G	99%	0%	From: 20-686 Jahnke Rd				C	0.099	F	0.557	13000	G	2010
(678) Buford Rd	0.20	8800	G	99%	0%	To: 20-683 Forest Hill Ave				F	0.101	F	0.587	9400	G	2010
(679) Old Courthouse Rd	0.35	620	R			From: 20-653 Courthouse Rd								NA		07/29/2009
(680) Old Bermuda Hundred	0.19	40	R			To: 20-653 Courthouse Rd								NA		03/16/2009
(681) Branders Bridge Rd	0.13	6600	G	98%	0%	From: Dead End								NA		
(681) Branders Bridge Rd	0.11	6900	G	98%	0%	To: 20-618 Old Bermuda Hundred Rd				C	0.109	F	0.648	7000	G	2010
(681) Hundred Rd W	0.69	2100	R			From: SR 10 W, Iron Bridge Rd								NA		02/14/2006
(682) Old Beach Rd	0.15	30	R			To: 20-625 Branders Bridge Rd								NA		02/19/2009
(683) Forest Hill Ave	0.21	14000	G	98%	0%	From: SR 10 E, Iron Bridge Rd				F	0.096	F	0.54	15000	G	2010
(683) Forest Hill Ave	0.84	13000	G	98%	0%	To: 20-655 Beach Rd				C	0.097	F	0.575	14000	G	2010
(684) Mount Hermon Rd	1.15	470	R			From: 20-678 Buford Rd								NA		02/19/2009
(685) Dry Bridge Rd	0.17	220	R			To: WCL Richmond								NA		07/24/2006
(685) Dry Bridge Rd	0.75	180	R			From: 20-671 Mt Hermon Rd								NA		07/29/2009
(686) Brown Summitt Rd	0.35	540	R			To: 20-652 Old Hundred Rd								NA		07/20/2009
(686) Jahnke Rd	1.00	10000	G	99%	0%	From: 20-652 Old Hundred Rd				C	0.116	F	0.726	11000	G	2010
(686) Jahnke Rd	0.58	15000	G	99%	0%	To: 0.17 MN 20-652				F	0.108	F	0.526	16000	G	2010
						From: US 60 Midlothian Tpke										
						To: 20-1964 Winslow Rd										
						From: 20-678 Buford Rd										
						To: 20-1756 Spring Lake Rd										
						From: WCL Richmond										

Virginia Department of Transportation
Traffic Engineering Division
2010
Annual Average Daily Traffic Volume Estimates By Section of Route
Chesterfield Maintenance Area

Route	Length	AADT	QA	4Tire	Bus	-----Truck-----				QC	K Factor	QK	Dir Factor	AAWDT	QW	Year
						2Axle	3+Axle	1Trail	2Trail							
Chesterfield County																
(687) Starview Lane	0.19	460	R													07/08/2009
			From: 20-3419 Carriage Pines Dr													
			To: 20-2231 Amster Rd													
(687) Starview Lane	0.40	1100	R													07/08/2009
			From: 20-644 Cloverleaf Dr													
(687) Starview Lane	0.29	46	R													07/08/2009
			To: Dead End													
			From: 20-653 Courthouse Rd													
(688) Dakins Dr	0.84	1200	R													07/08/2009
			To: 20-672 Adkins Rd													
			From: Powhatan County Line													
(689) County Line Rd West	0.43	350	R													05/27/2009
			To: 20-671 County Line Rd													
			From: 20-667 Otterdale Rd													
(690) Cosby Rd	0.90	350	R													07/27/2009
			To: US 360 Hull Street Rd													
			From: Dead End													
(691) Walnut Dr	0.63	1000	R													06/29/2009
			To: 20-726 Rivermont Rd													
(691) Walnut Dr	0.26	2100	R													06/29/2009
			To: SR 10 S, Hundred Rd East													
			From: SR 10 N, Hundred Rd East													
(691) Burgess Rd	0.74	200	R													06/29/2009
			To: Dead End													
			From: 20-634 Cattail Rd													
(692) Reedy Branch Rd	1.78	870	G	95%	2%	3%	0%	0%	0%	C	0.106	F	0.69	920	G	2010
			To: 20-626 Woodpecker Rd													
			From: Dead End													
(693) Deer Range Rd	1.50	120	R													07/29/2009
			To: US 360 Hull Street Rd													
			From: 20-664 Coalboro Rd													
(694) Coalboro Rd	0.10	90	R													07/06/2009
			To: 20-655 Beach Rd													
			From: Dead End													
(695) Garnett Lane	0.18	110	R													06/16/2009
			To: 20-707 LE Gordon Dr													
			From: 20-746 Ruffin Mill Rd													
(696) Fox Dr	0.14	110	R													06/16/2009
			To: Dead End													
			From: 20-618 Meadowville Rd													
(697) Bermuda Hundred Rd	1.79	590	G	98%	1%	1%	0%	0%	0%	C	NA			590	G	2010
			To: 20-746 Enon Church Rd													
(697) Bermuda Hundred Rd	1.61	2000	G	92%	0%	1%	2%	5%	0%	C	0.162	F	0.901	2000	G	2010
			To: 20-827 Allied Rd													
			From: Dead End													
(698) State Ave	0.70	1100	R													06/09/2009
			To: 20-746 Enon Church Rd													
			From: 20-2406 Bermuda Ave													
(699) Hanover St	0.17	280	R													06/07/2006
			To: 20-904 Point De Rock Rd													
			From: Dead End													
(700) Shawonodasee Rd	0.21	240	R													04/09/2009
			To: 20-604 Courthouse Rd													
			From: 20-651 Belmont Rd													
(701) Whitepine Rd	1.70	2900	G	94%	0%	1%	1%	4%	0%	F	0.108	F	0.782	3100	G	2010
			To: 20-737 Reycan Rd													

Virginia Department of Transportation
Traffic Engineering Division
2010
Annual Average Daily Traffic Volume Estimates By Section of Route
Chesterfield Maintenance Area

Route	Length	AADT	QA	4Tire	Bus	Truck				QC	K Factor	QK	Dir Factor	AAWDT	QW	Year
						2Axle	3+Axle	1Trail	2Trail							
Chesterfield County																
(701) Whitepine Rd	1.18	6100	G	94%	0%	1%	1%	4%	0%	C	0.096	F	0.704	6600	G	2010
(701) Whitepine Rd	0.80	4700	R											NA		07/24/2006
(702) McEnally Rd	0.20	2200	G											2200	G	2010
(702) Spring Run Rd	0.45	9100	G	99%	0%	0%	0%	0%	0%	C	0.097	F	0.639	9800	G	2010
(703) Northwood Dr	0.50	220	R											NA		07/24/2006
(704) Cherokee Rd	0.42	890	R											NA		07/24/2006
(705) Elokomin Ave	0.07	890	R											NA		05/18/2006
(705) Elokomin Ave	0.06	150	R											NA		05/18/2006
(706) Tarris Lane	0.35	630	R											NA		03/18/2009
(707) LE Gordon Dr	0.50	5700	R											NA		06/16/2009
(708) Carver Heights Dr	1.00	1400	R											NA		04/01/2009
(709) Le Master Rd	0.51	120	R											NA		07/14/2006
(710) Bellbrook Dr	0.43	550	G											550	G	2010
(711) Robious Rd	2.20	13000	G	99%	1%	1%	0%	0%	0%	F	0.115	F	0.506	14000	G	2010
(711) Robious Rd	1.72	26000	G	99%	1%	1%	0%	0%	0%	C	0.106	F	0.576	27000	G	2010
(712) Gresham Ave	0.20	90	R											NA		06/20/2006
(713) Cross St	0.10	40	R											NA		06/20/2006
(713) Cross St	0.05	45	R											NA		06/20/2006
(714) Winterfield Rd	1.41	9500	G	99%	0%	0%	0%	0%	0%	C	0.093	F	0.555	10000	G	2010
(714) Winterfield Rd	2.00	3800	G	99%	0%	0%	0%	0%	0%	F	0.104	F	0.557	4000	G	2010

Virginia Department of Transportation
Traffic Engineering Division
2010
Annual Average Daily Traffic Volume Estimates By Section of Route
Chesterfield Maintenance Area

Route	Length	AADT	QA	4Tire	Bus	Truck				QC	K Factor	QK	Dir Factor	AAWDT	QW	Year
						2Axle	3+Axle	1Trail	2Trail							
Chesterfield County																
(715) Barretta Lane	0.31	70	R								NA			NA		07/24/2006
(716) Haven Ave	0.20	80	R								NA			NA		06/20/2006
(717) Centralia Rd	0.50	4600	R								NA			NA		05/25/2006
(717) Centralia Rd	0.17	9	R								NA			NA		05/25/2006
(718) Old Bon Air Rd	1.62	7500	G	99%	0%	1%	0%	0%	0%	C	0.11	F	0.588	8000	G	2010
(718) Old Bon Air Rd/Rockaw	0.37	5800	G	99%	0%	1%	0%	0%	0%	F	0.121	F	0.730	6200	G	2010
(718) Rockaway Rd	0.08	370	R								NA			NA		02/14/2006
(718) Rockaway Rd	0.05	10	R								NA			NA		02/14/2006
(719) Bixby Lane	0.28	220	R								NA			NA		07/24/2006
(720) Miners Tr	0.93	3100	G	99%	1%	1%	0%	0%	0%	F	NA			3400	G	2010
(720) Lucks Lane	2.90	13000	G	99%	1%	1%	0%	0%	0%	C	0.113	F	0.521	14000	G	2010
(721) Penmar Dr	0.30	160	R								NA			NA		07/24/2006
(722) Halloway Ave	1.33	1900	G	92%	3%	4%	0%	0%	0%	C	0.151	F	0.528	1900	G	2010
(722) Halloway Ave	0.45	2100	G	92%	3%	4%	0%	0%	0%	F	0.127	F	0.515	2200	G	2010
(723) Periwinkle Dr	0.32	340	R								NA			NA		06/20/2006
(723) Periwinkle Dr	0.35	420	R								NA			NA		06/20/2006
(724) Spruce Ave	0.74	480	R								NA			NA		06/07/2006
(724) Spruce Ave	0.67	280	R								NA			NA		06/07/2006
(725) Quinnford Blvd	0.20	760	R								NA			NA		06/20/2006
(725) Quinnford Blvd	0.36	230	R								NA			NA		06/20/2006
(726) Rivermont Rd	0.28	630	R								NA			NA		06/07/2006

Virginia Department of Transportation
Traffic Engineering Division
2010
Annual Average Daily Traffic Volume Estimates By Section of Route
Chesterfield Maintenance Area

Route	Length	AADT	QA	4Tire	Bus	Truck				QC	K Factor	QK	Dir Factor	AAWDT	QW	Year
						2Axle	3+Axle	1Trail	2Trail							
Chesterfield County																
(726) Rivermont Rd	0.38	440	R											NA		06/07/2006
(727) Murray Olds Dr	0.13	1000	R											NA		04/18/2006
(727) Murray Olds Dr	0.17	1200	R											NA		04/18/2006
(727) Alverser Dr	0.51	6700	G	79%	1%	1%	8%	8%	3%	F	0.088	F	0.58	7300	G	2010
(728) Corner Rock Rd	0.55	910	R											NA		04/24/2006
(728) Corner Rock Rd	0.27	2200	R											NA		04/24/2006
(729) Ahern Rd	0.67	50	R											NA		07/29/2009
(729) Lacy Farm Rd	0.70	70	R											NA		07/29/2009
(730) Baldwin Creek Rd	1.29	1800	R											NA		07/29/2009
(731) Russwood Rd	0.50	130	R											NA		07/24/2006
(732) Old Stage Rd	0.80	950	G	79%	1%	1%	8%	8%	3%	F	0.113	F	0.587	970	G	2010
(732) Old Stage Rd	1.96	4300	G	79%	1%	1%	8%	8%	3%	C	0.093	F	0.719	4400	G	2010
(733) Pocoshock Blvd	1.05	3300	G	97%	1%	1%	1%	0%	0%	C	0.112	F	0.6	3600	G	2010
(733) Pocoshock Blvd	0.23	3500	G	97%	1%	1%	1%	0%	0%	F	0.109	F	0.613	3700	G	2010
(733) Ruthers Rd	1.00	4200	G	97%	1%	1%	1%	0%	0%	F	0.095	F	0.590	4600	G	2010
(735) Winfree Ave	0.48	780	R											NA		07/29/2009
(736) Summit Rd	0.60	330	R											NA		02/14/2006
(737) Doublecreek Ct	0.30	9	R											NA		02/14/2006
(737) Reycan Rd	0.30	230	R											NA		02/14/2006
(738) Briggs Rd	0.06	60	R											NA		05/22/2006
(738) Briggs Rd	0.17	40	R											NA		05/22/2006

Virginia Department of Transportation
Traffic Engineering Division
2010
Annual Average Daily Traffic Volume Estimates By Section of Route
Chesterfield Maintenance Area

Route	Length	AADT	QA	4Tire	Bus	-----Truck-----				QC	K Factor	QK	Dir Factor	AAWDT	QW	Year
						2Axle	3+Axle	1Trail	2Trail							
Chesterfield County																
(739) Omo Rd	0.64	920	R								NA			NA		07/13/2006
(739) Omo Rd	0.61	790	G	97%	1%	1%	0%	0%	0%	C	0.099	F	0.670	870	G	2010
(740) Berrand Rd	0.35	130	R								NA			NA		04/18/2006
(741)	0.40	NA									NA			NA		
(742)	0.18	1700	R								NA			NA		10/06/2003
(742)	0.18	1500	R								NA			NA		10/06/2003
(742) Old Zion Hill Rd	0.14	1300	G	98%	1%	1%	0%	0%	0%	C	0.103	F	0.527	1500	G	2010
(743) Richland Rd	0.45	150	R								NA			NA		04/27/2009
(743) Burnette/Richland Rd	1.35	1500	R								NA			NA		04/27/2009
(744)	0.29	280	R								NA			NA		02/14/2006
(745) Belcherwood Rd	1.20	90	R								NA			NA		03/20/2006
(746) Ruffin Mill Rd	0.66	4200	G	94%	0%	1%	1%	3%	0%	F	NA			4500	G	2010
(746) Ruffin Mill Rd	1.71	4600	G	94%	0%	1%	1%	3%	0%	C	0.105	F	0.545	5000	G	2010
(746) Ruffin Mill Rd	1.52	2300	G	98%	0%	1%	0%	0%	0%	C	0.111	F	0.675	2400	G	2010
(746) Enon Church Rd	1.09	4400	G	98%	0%	1%	1%	0%	0%	F	0.118	F	0.504	4500	G	2010
(746) Enon Church Rd	0.99	3700	G	98%	0%	1%	1%	0%	0%	F	0.108	F	0.598	4000	G	2010
(746) Enon Church Rd	0.73	3900	G	92%	1%	1%	2%	4%	0%	C	0.124	F	0.805	4000	G	2010
(746) Enon Church Rd	1.04	1900	G	92%	1%	1%	2%	4%	0%	F	0.104	F	0.505	1900	G	2010
(746) Enon Church Rd	1.04	460	G	92%	1%	1%	2%	4%	0%	F	0.107	F	0.591	470	G	2010
(746) Enon Church Rd	0.32	60	R								NA			NA		06/07/2006
(747) Hembrick Rd	0.20	50	R								NA			NA		07/29/2009
(748) Clover Hill Rd	0.35	10	R								NA			NA		05/18/2006

Virginia Department of Transportation
Traffic Engineering Division
2010
Annual Average Daily Traffic Volume Estimates By Section of Route
Chesterfield Maintenance Area

Route	Length	AADT	QA	4Tire	Bus	-----Truck-----				QC	K Factor	QK	Dir Factor	AAWDT	QW	Year
						2Axle	3+Axle	1Trail	2Trail							
Chesterfield County																
(749) Womack Rd	0.11	1600	R									NA		NA		04/01/2009
(750) Shiloh Dr	0.70	1900	R									NA		NA		07/29/2009
(751) Troywood Rd	0.43	49	R									NA		NA		07/29/2009
(752) Warren Ave	0.65	580	R									NA		NA		07/29/2009
(753) Henrico St	0.13	80	R									NA		NA		07/29/2009
(753) Henrico St	0.08	90	R									NA		NA		07/29/2009
(754) Commonwealth Center	1.02	6200	G	98%	1%	1%	0%	0%	0%	F	0.107	F	0.55	6800	G	2010
(754) Old Hundred Rd	0.14	18000	G	98%	1%	1%	0%	0%	0%	F	0.091	F	0.511	20000	G	2010
(754) Old Hundred Rd	2.21	10000	G	98%	1%	1%	0%	0%	0%	C	0.091	F	0.525	11000	G	2010
(754) Charter Colony Pkwy	0.78	22000	G	98%	1%	1%	0%	0%	0%	F	0.103	F	0.584	24000	G	2010
(754) Charter Colony Pkwy	0.44	17000	G	98%	1%	1%	0%	0%	0%	F	0.092	F	0.565	19000	G	2010
(754) Coalfield Rd	2.54	3600	G	98%	1%	1%	0%	0%	0%	F	0.101	F	0.536	4000	G	2010
(755) Arboretum Pl	0.42	1300	R									NA		NA		07/29/2009
(755) Pinetta Dr	0.41	4800	G	99%	0%	1%	0%	0%	0%	C	0.104	F	0.546	5300	G	2010
(755) Pinetta Dr	0.82	4500	G	99%	0%	1%	0%	0%	0%	F	0.109	F	0.627	4900	G	2010
(756) Family Lane	0.18	90	R									NA		NA		02/14/2006
(756) Family Lane	0.43	1100	R									NA		NA		02/14/2006
(757) Dowd Lane	0.25	160	R									NA		NA		02/14/2006
(758)	0.14	40	R									NA		NA		07/17/2006
(759) Stigall Dr	0.24	1100	R									NA		NA		02/14/2006
(759) Stigall Dr	0.63	2900	R									NA		NA		02/14/2006

Virginia Department of Transportation
Traffic Engineering Division
2010
Annual Average Daily Traffic Volume Estimates By Section of Route
Chesterfield Maintenance Area

Route	Length	AADT	QA	4Tire	Bus	Truck				QC	K Factor	QK	Dir Factor	AAWDT	QW	Year
						2Axle	3+Axle	1Trail	2Trail							
Chesterfield County																
(760) Elko Rd	0.92	640	R											NA		04/09/2009
(761) Attucks Dr	0.13	270	R											NA		06/13/2006
(761) Bass St	0.10	80	R											NA		06/13/2006
(761) Bass St	0.10	90	R											NA		04/09/2009
(762) Sunset Ave	0.15	90	R											NA		05/30/2006
(763) Fordham Rd	1.09	3800	R											NA		02/14/2006
(763) Fordham Rd	0.37	5700	R											NA		02/14/2006
(764) Paulhill Rd	0.30	150	R											NA		02/14/2006
(764) Paulhill Rd	0.40	390	R											NA		02/14/2006
(765) Hill Rd	0.35	320	R											NA		02/25/2009
(766) Onnies Dr	0.20	470	R											NA		02/14/2006
(767) Academy Dr	0.24	450	R											NA		02/14/2006
(768) Old Baileys Bridge Rd	0.28	80	R											NA		02/14/2006
(768) Old Baileys Bridge Rd	0.18	320	R											NA		03/15/2006
(769) Sunset Blvd	0.31	180	R											NA		03/15/2006
(770) Chesterwood Dr	0.31	6600	G	98%	1%	1%	0%	0%	0%	C	0.084	F	0.56	7100	G	2010
(770) Chesterwood Dr	0.53	9600	R											NA		07/29/2009
(770) Meadowdale Blvd	0.61	4700	R											NA		07/29/2009
(771) Broadmoor Rd	0.32	130	R											NA		04/22/2009
(772) Research Rd	0.11	4100	R											NA		05/16/2006
(772) Research Rd	0.35	6200	R											NA		05/16/2006

Virginia Department of Transportation
Traffic Engineering Division
2010
Annual Average Daily Traffic Volume Estimates By Section of Route
Chesterfield Maintenance Area

Route	Length	AADT	QA	4Tire	Bus	Truck				QC	K Factor	QK	Dir Factor	AAWDT	QW	Year
						2Axle	3+Axle	1Trail	2Trail							
Chesterfield County																
(773) Pasture Hill Rd	0.48	790	R								NA			NA		05/18/2006
(774) Tucker Rd	0.20	220	R								NA			NA		07/24/2006
(775) Clintwood Rd	0.07	1600	R								NA			NA		02/14/2006
(775) Clintwood Rd	0.50	1200	R								NA			NA		02/14/2006
(777) Johnston Willis Dr	0.47	6600	G	96%	1%	1%	0%	1%	0%	C	0.092	F	0.562	6200	G	2010
(777) Johnston Willis Dr	0.44	5800	R								NA			NA		04/20/2006
(780)	10.27	360	R								NA			NA		04/09/2009
(781) Granite Spring Rd	0.30	1400	R								NA			NA		02/14/2006
(782) Vietor St	0.09	260	R								NA			NA		02/14/2006
(783) Doss Rd	0.89	190	R								NA			NA		05/18/2006
(784) Bailey Farm Rd	0.85	60	R								NA			NA		03/06/2006
(785) Bermuda Triangle Rd	0.32	250	R								NA			NA		05/22/2006
(786) Baldwin Rd	0.70	300	R								NA			NA		03/23/2006
(788) Telstar Dr	0.45	860	R								NA			NA		06/01/2006
(789) Belleau Dr	0.17	330	R								NA			NA		02/14/2006
(789) Brown Rd	0.34	1400	R								NA			NA		02/14/2006
(789) Brown Rd	0.40	960	R								NA			NA		02/14/2006
(790) Wagstaff Circle	0.83	230	R								NA			NA		03/08/2006
(790) Wagstaff Circle	0.09	670	R								NA			NA		03/08/2006
(790) Wagstaff Circle	0.06	420	R								NA			NA		03/08/2006

Virginia Department of Transportation
Traffic Engineering Division
2010
Annual Average Daily Traffic Volume Estimates By Section of Route
Chesterfield Maintenance Area

Route	Length	AADT	QA	4Tire	Bus	Truck				QC	K Factor	QK	Dir Factor	AAWDT	QW	Year
						2Axle	3+Axle	1Trail	2Trail							
Chesterfield County																
(790) Wagstaff Circle	0.05	240	R			From: 20-4222 Castle Glen Dr					NA			NA		03/08/2006
						To: 20-4225 Northcreek Dr										
(791) Ladino Lane	0.26	40	R			From: US 360 Hull Street Rd					NA			NA		02/14/2006
						To: US 360 Hull Street Rd										
(792) Mason Ave	0.34	500	R			From: Dead End					NA			NA		02/14/2006
						To: SR 10 Hundred Rd										
(793) Kedleston Ave	0.34	490	R			From: 20-638 Cogbill Rd					NA			NA		02/14/2006
						To: 20-2188 Marty Blvd										
(794) Stanley Dr	0.32	130	R			From: Dead End					NA			NA		07/05/2006
						To: 20-2266 Upp St										
(794) Stanley Dr	0.20	670	R			From: 20-805 EAST					NA			NA		07/05/2006
						To: US 360 Hull Street Rd										
(795) Ledo Rd	1.00	140	R			From: US 360 Hull Street Rd					NA			NA		07/05/2006
						To: Dead End										
(796)	0.10	50	R			From: US 360 Hull Street Rd					NA			NA		05/16/2006
						To: Dead End										
(797) White Bark Terrace	0.19	590	R			From: Cul-de-Sac					NA			NA		03/15/2006
						To: 20-701 Whitepine Rd										
(798) Briarwood Dr	0.34	80	R			From: 20-770 SOUTH					NA			NA		07/05/2006
						To: Dead End										
(799) Inge Rd	0.12	90	R			From: Dead End					NA			NA		07/05/2006
						To: SR 10 Hundred Rd East										
(800) Perdue Ave	0.25	220	R			From: SR 36 River Rd					NA			NA		06/16/2006
						To: Dead End										
(801) Southland Dr	0.22	2000	R			From: US 1 Jefferson Davis Hwy					NA			NA		05/22/2006
						To: Cul-de-Sac										
(802) Silbyrd Dr	0.15	50	R			From: 20-673 Old Gun Rd					NA			NA		04/24/2006
						To: Dead End; Gap										
(802) Silbyrd Dr	0.04	20	R			From: 20-1432 Hillanne Dr					NA			NA		04/24/2006
						To: Dead End										
(802) Silbyrd Dr	0.08	40	R			From: Dead End					NA			NA		04/24/2006
						To: Dead End										
(803) Marobrith Rd	0.40	120	R			From: Dead End					NA			NA		05/30/2006
						To: 20-619 Happy Hill Rd										
(804) Rock Hill Rd	0.20	3400	R			From: SR 10 Hundred Rd					NA			NA		05/22/2006
						To: Dead End										
(805) Chesterwood Dr	0.43	1200	R			From: 20-638 W, Cogbill Rd					NA			NA		05/22/2006
						To: 20-638 E; 20-2185										

Virginia Department of Transportation
Traffic Engineering Division
2010
Annual Average Daily Traffic Volume Estimates By Section of Route
Chesterfield Maintenance Area

Route	Length	AADT	QA	4Tire	Bus	Truck				QC	K Factor	QK	Dir Factor	AAWDT	QW	Year
						2Axle	3+Axle	1Trail	2Trail							
Chesterfield County																
(806) Nancy Dr	0.12	520	R				From: 20-890 Randolph Rd				NA			NA		02/14/2006
							To: US 360 Hull Street Rd									
(807) Elmwood Lane	0.25	350	R				From: 20-616 N, Osborne Rd				NA			NA		05/22/2006
							To: 20-875 W, Banbury Rd									
(807) Cliffawn Dr	0.42	230	R				From: Dead End; Gap				NA			NA		05/22/2006
							To: 20-616 S, Osborne Rd									
(808)	0.05	5	R				From: 20-739 Omo Rd				NA			NA		07/13/2006
							To: Dead End									
(809) Beverley St	0.34	330	R				From: 20-1319 Roane St				NA			NA		06/15/2006
							To: SR 36 River Rd									
(810) Parker Lane	0.41	270	R				From: Dead End				NA			NA		02/14/2006
							To: 20-1562 Blithe Dr									
(810) Parker Lane	0.40	1900	R				From: SR 10 Hundred Rd				NA			NA		02/14/2006
							To: SR 10 Hundred Rd									
(811) Yatesdale Dr	0.17	60	R				From: 20-604 Courthouse Rd				NA			NA		02/14/2006
							To: Dead End									
(812) Southlawn Ave	0.32	750	R				From: 20-628 Hickory Rd				NA			NA		06/13/2006
							To: 20-627 Woodpecker Rd									
(813)	0.01	190	R				From: 20-814 Bellbluff Dr				NA			NA		07/24/2006
							To: 20-641 Beulah Rd									
(814) Bellbluff Dr	0.27	280	R				From: 20-641 Beulah Rd				NA			NA		07/24/2006
							To: 20-1601 Dalebrook Dr									
(815) Big Oak Lane	0.36	380	R				From: SR 147 W, Huguenot Rd				NA			NA		04/24/2006
							To: SR 147 E, Huguenot Rd									
(816)	0.10	9	R				From: Dead End				NA			NA		06/07/2006
							To: 20-626 Woodpecker Rd									
(817) Quailwood Rd	0.57	130	R				From: Dead End				NA			NA		03/15/2006
							To: 20-654 Bailey Bridge Rd									
(818) Lawing Dr	0.55	1600	R				From: 20-620 Woods Edge Rd				NA			NA		07/29/2009
							To: 20-618 Old Bermuda Hundred Rd									
(819) Mall Dr	0.41	4000	G				From: US 60 Midlothian Tpke				NA			4000	G	2010
							To: 20-849 Koger Ctr Blvd									
(820) Mall Ct	0.07	1700	R				From: 20-819 Mall Dr				NA			NA		04/24/2006
							To: Cul-de-Sac									
(821) Sycamore St	0.14	520	R				From: SR 144 Harrowgate Rd				NA			NA		05/30/2006
							To: 20-897 Pine St									

Virginia Department of Transportation
Traffic Engineering Division
2010
Annual Average Daily Traffic Volume Estimates By Section of Route
Chesterfield Maintenance Area

Route	Length	AADT	QA	4Tire	Bus	Truck				QC	K Factor	QK	Dir Factor	AAWDT	QW	Year
						2Axle	3+Axle	1Trail	2Trail							
Chesterfield County																
(822)	0.13	1000	R											NA		07/29/2009
(823) Central Ave	0.24	230	R											NA		07/29/2009
(823) Central Ave	0.43	980	R											NA		07/29/2009
(824) Kentwood Rd	0.18	350	R											NA		05/06/2009
(824) Kentwood Rd	0.43	100	R											NA		05/06/2009
(825)	0.04	210	R											NA		02/14/2006
(826) Lyndale Dr	0.37	230	R											NA		05/06/2009
(826) Lyndale Dr	0.35	230	R											NA		05/06/2009
(827) Allied Rd	1.75	1600	G	84%	1%	1%	3%	12%	0%	C	0.139	F	0.830	1700	G	2010
(827) Allied Rd	0.75	8400	G	84%	1%	1%	3%	12%	0%	F	NA			NA		2010
(827) Allied Rd	0.88	130	G	84%	1%	1%	3%	12%	0%	F	NA			NA		2010
(828) Bermuda Orchard Lane	0.64	1800	R											NA		06/07/2006
(828) Bermuda Orchard Lane	0.95	4500	R											NA		06/29/2009
(829) Coyote Dr	0.16	280	R											NA		05/22/2006
(830) Waters Mill Dr	0.09	740	R											NA		06/29/2009
(831) Hillandale Dr	0.11	90	R											NA		06/24/2009
(832) Robious Crossing Dr	1.18	2300	R											NA		06/24/2009
(833) Hackberry Rd	0.14	120	R											NA		06/29/2009
(834) Cobbs Ave	0.10	180	R											NA		06/07/2006
(834) Cobbs Ave	0.08	170	R											NA		06/07/2006
(834) Cobbs Ave	0.03	40	R											NA		06/07/2006

Virginia Department of Transportation
Traffic Engineering Division
2010
Annual Average Daily Traffic Volume Estimates By Section of Route
Chesterfield Maintenance Area

Route	Length	AADT	QA	4Tire	Bus	Truck				QC	K Factor	QK	Dir Factor	AAWDT	QW	Year
						2Axle	3+Axle	1Trail	2Trail							
Chesterfield County																
(835) Terminal Ave	0.07	80	R				From: 20-698 State Ave					NA		NA		06/29/2009
							To: Dead End									
(836)	0.51	390	R				From: Dead End					NA		NA		07/29/2009
							To: 20-615 Coxendale Rd									
(837) West Rd	0.23	560	R				From: Dead End					NA		NA		07/29/2009
							To: 20-2222 Old Creek Rd									
(837) West Rd	0.22	2300	R				From: 20-2286 Ghent Dr					NA		NA		07/29/2009
							To: 20-2286 Ghent Dr									
(837) West Rd	0.26	3500	R				From: 20-650 Turner Rd					NA		NA		07/29/2009
							To: 20-2290 Belrun Rd									
(837) Belcourse Rd	0.21	600	R				From: 20-3122; 20-3128					NA		NA		07/29/2009
							To: 20-908 Brookview Dr									
(839) Larkin Lane	0.25	500	R				From: 20-746 Ruffin Mill Rd					NA		NA		07/05/2006
							To: Cul-de-Sac									
(842)	0.12	40	R				From: Dead End					NA		NA		07/29/2009
							To: 20-789 Brown Rd									
(843) Cowan Rd	0.37	560	R				From: 20-843 Cowan Rd					NA		NA		07/07/2009
							To: 20-845 Kennerly Rd									
(844) Whitworth Rd	0.14	130	R				From: 20-844 Whitworth Rd					NA		NA		07/07/2009
							To: 20-845 Kennerly Rd									
(844) Whitworth Rd	0.08	40	R				From: Dead End					NA		NA		07/07/2009
							To: 20-844 Whitworth Rd									
(845) Kennerly Rd	0.12	90	R				From: 20-789 Brown Rd					NA		NA		07/07/2009
							To: 20-793 Kedleston Ave									
(846) Arundel Ave	0.23	270	R				From: 20-2266 Upp St					NA		NA		07/05/2006
							To: 20-638 Cogbill Rd									
(847) Livingstone Ave	0.23	320	R				From: 20-2119 Twila Lane					NA		NA		07/05/2006
							To: 20-849 Koger Center Blvd									
(848) Center View Dr	0.16	5900	R				From: 20-777 Johnston Willis Dr					NA		NA		04/20/2006
							To: US 60 Midlothian Tpke									
(849) Koger Center Blvd	0.23	9100	R				From: 20-848 Center View Dr					NA		NA		04/20/2006
							To: 20-819 Mall Dr									
(849) Koger Center Blvd	0.39	13000	G				From: SR 147 Huguenot Rd					NA	13000	G	2010	
							To: 20-1626; 20-1679									
(850) Pams Ave	0.06	30	R				From: Dead End					NA		NA		06/20/2006
							To: 20-1626									
(851) Metro Ct	0.11	520	R				From: Cul-de-Sac					NA		NA		06/20/2006
							To: 20-616 Osborne Rd									
(852) Boyd St	0.46	560	R				From: 20-1599 Malibu St					NA		NA		05/22/2006
							To: 20-1599 Malibu St									

Virginia Department of Transportation
Traffic Engineering Division
2010
Annual Average Daily Traffic Volume Estimates By Section of Route
Chesterfield Maintenance Area

Route	Length	AADT	QA	4Tire	Bus	Truck				QC	K Factor	QK	Dir Factor	AAWDT	QW	Year
						2Axle	3+Axle	1Trail	2Trail							
Chesterfield County																
(853) Middle Loop	0.21	300	R				From: 20-2696 Middle Rd					NA		NA		02/14/2006
							To: 20-854 Twilight Lane									
(854) Twilight Lane	0.26	540	R				From: Dead End					NA		NA		02/14/2006
							To: 20-853 Middle Loop									
(854) Twilight Lane	0.17	820	R				From: 20-853 Middle Loop					NA		NA		02/14/2006
							To: 20-663 Elkhardt Rd									
(855) Hilda Ave	0.18	180	R				From: Dead End					NA		NA		02/14/2006
							To: 20-1495 Kingsdale Rd									
(856) Zion Hill Church Rd	0.15	120	R				From: Dead End					NA		NA		07/13/2006
							To: 20-643 Jessup Rd									
(857) Morrisett Rd	0.14	40	R				From: Dead End					NA		NA		02/14/2006
							To: 0.14 ME Dead End									
(857) Morrisett Rd	0.12	130	R				From: 0.14 ME Dead End					NA		NA		02/14/2006
							To: 20-636 Nash Rd									
(858) Magnolia Ave	0.35	200	R				From: Dead End					NA		NA		06/15/2006
							To: SR 36 River Rd									
(859) Forest Lake Rd	0.11	620	R				From: 20-5780					NA		NA		03/16/2009
							To: 20-4432									
(859) Forest Lake Rd	0.45	1100	R				From: 20-4432					NA		NA		03/16/2009
							To: US 1 Jefferson Davis Hwy									
(860) Ponce De Leon Rd	0.19	380	R				From: Dead End					NA		NA		03/16/2009
							To: 20-710 Bellbrook Dr									
(861) Wannee Way	0.06	360	R				From: 20-860 Ponce De Leon Rd					NA		NA		06/26/2006
							To: 20-862 Port Leon Rd									
(861) Wannee Way	0.06	220	R				From: 20-862 Port Leon Rd					NA		NA		06/26/2006
							To: 20-863 Flagler Rd									
(861) Wannee Way	0.02	10	R				From: 20-863 Flagler Rd					NA		NA		06/26/2006
							To: Dead End									
(862) Port Leon Rd	0.11	80	R				From: Dead End					NA		NA		06/26/2006
							To: 20-861 Wannee Way									
(863) Flagler Rd	0.15	130	R				From: Dead End					NA		NA		06/26/2006
							To: 20-861 Wannee Way									
(864) Middle Cr	0.03	60	R				From: 20-2696 Middle Rd					NA		NA		07/29/2009
							To: Cul-de-Sac									
(865) Treely Rd	0.32	580	R				From: 20-625 Branders Bridge Rd					NA		NA		07/29/2009
							To: Dead End									
(866) Murray Olds Ct	0.06	200	R				From: Cul-de-Sac					NA		NA		07/29/2009
							To: 20-727 Murray Olds Dr									
(867) Forest Glenn Dr	0.51	250	R				From: 20-691 Walnut Dr					NA		NA		07/29/2009
							To: End Loop									

Virginia Department of Transportation
Traffic Engineering Division
2010
Annual Average Daily Traffic Volume Estimates By Section of Route
Chesterfield Maintenance Area

Route	Length	AADT	QA	4Tire	Bus	-----Truck-----				QC	K Factor	QK	Dir Factor	AAWDT	QW	Year
						2Axle	3+Axle	1Trail	2Trail							
Chesterfield County																
(868) Grove Rd	0.36	2300	R								NA		NA			07/29/2009
(869) Busy St	0.18	1100	R								NA		NA			07/29/2009
(870) Summit Acres Dr	0.18	220	R								NA		NA			07/29/2009
(871) Devmeghaled Trail	0.10	2300	R								NA		NA			07/29/2009
(872) Chestnut Hill Rd	0.21	530	R								NA		NA			07/29/2009
(873) Dogwood Ave	0.15	340	R								NA		NA			07/29/2009
(873) Dogwood Ave	0.21	1400	R								NA		NA			07/29/2009
(874) Saromont Ave	0.15	250	R								NA		NA			05/22/2006
(875) Banbury Rd	0.08	130	R								NA		NA			05/22/2006
(876) Twinridge Lane	0.03	2100	R								NA		NA			07/08/2009
(877) Dwayne Lane	0.32	380	R								NA		NA			07/20/2009
(877) Buford Oaks Dr	0.21	300	R								NA		NA			07/20/2009
(878) Cherry St	0.13	80	R								NA		NA			05/30/2006
(878) Cherry St	0.13	80	R								NA		NA			05/30/2006
(879) Swan Dr	0.28	420	R								NA		NA			08/04/2009
(880) Swan Ct	0.02	50	R								NA		NA			07/13/2006
(881) Jalee Dr	0.18	80	R								NA		NA			07/13/2006
(881) Jalee Dr	0.05	110	R								NA		NA			07/13/2006
(882) Jacobs Rd	0.40	2700	R								NA		NA			05/04/2009
(883) Arsenal Dr	0.79	170	R								NA		NA			08/04/2009

Virginia Department of Transportation
Traffic Engineering Division
2010
Annual Average Daily Traffic Volume Estimates By Section of Route
Chesterfield Maintenance Area

Route	Length	AADT	QA	4Tire	Bus	Truck				QC	K Factor	QK	Dir Factor	AAWDT	QW	Year
						2Axle	3+Axle	1Trail	2Trail							
Chesterfield County																
(884) Post Oak Rd	0.12	110	R								NA			NA		02/14/2006
(885) Lynaire Dr	0.20	100	R								NA			NA		02/14/2006
(886) Mount Blanco Rd	0.29	350	R								NA			NA		06/07/2006
(886) Mount Blanco Rd	0.09	200	R								NA			NA		06/07/2006
(886) Mount Blanco Rd	0.04	80	R								NA			NA		06/07/2006
(887)	0.10	660	R								NA			NA		05/16/2006
(888) Alberta Rd	0.60	690	R								NA			NA		05/11/2009
(888) Alberta Rd	0.06	490	R								NA			NA		05/11/2009
(888) Alberta Rd	0.05	160	R								NA			NA		05/11/2009
(889) Carol Anne Rd	0.07	130	R								NA			NA		05/11/2009
(889) Carol Anne Rd	0.20	330	R								NA			NA		05/11/2009
(890) Randolph Rd	0.15	110	R								NA			NA		02/14/2006
(890) Randolph Rd	0.15	150	R								NA			NA		02/14/2006
(890) Randolph Rd	0.12	100	R								NA			NA		02/14/2006
(891) Spring Valley Rd	0.55	320	R								NA			NA		06/07/2006
(891) Spring Valley Rd	0.13	90	R								NA			NA		06/07/2006
(893) Wilmoth Dr	0.32	180	R								NA			NA		07/13/2006
(894) Starlight Lane	0.38	220	R								NA			NA		07/08/2009
(897) Pine St	0.11	60	R								NA			NA		05/30/2006
(897) Pine St	0.05	30	R								NA			NA		05/30/2006
(898) Ware Bottom Springs R	0.49	2700	G								0.097	F	0.518	2700	G	2010

Virginia Department of Transportation
Traffic Engineering Division
2010
Annual Average Daily Traffic Volume Estimates By Section of Route
Chesterfield Maintenance Area

Route	Length	AADT	QA	4Tire	Bus	Truck				QC	K Factor	QK	Dir Factor	AAWDT	QW	Year
						2Axle	3+Axle	1Trail	2Trail							
Chesterfield County																
(898) Ware Bottom Spring Rd	0.28	1700	G								NA			1900	G	2010
(899) O'Bisque Dr	0.09	310	R								NA			NA		03/23/2006
(899) O'Bisque Dr	0.39	430	R								NA			NA		03/23/2006
(900) Wycliff Rd	0.04	140	R								NA			NA		06/10/2009
(900) Wycliff Rd	0.42	110	R								NA			NA		06/10/2009
(900) Wycliff Rd	0.09	120	R								NA			NA		05/09/2006
(901) Arkay Dr	0.32	220	R								NA			NA		06/10/2009
(902) Salisbury Dr	1.03	760	G	99%	0%	1%	0%	0%	0%	F	0.099	F	0.592	800	G	2010
(902) Salisbury Dr	1.55	6200	G	99%	0%	1%	0%	0%	0%	F	0.09	F	0.523	6700	G	2010
(902) Salisbury Dr	0.65	5900	G	99%	0%	1%	0%	0%	0%	C	0.091	F	0.572	6400	G	2010
(903) Krause Rd	0.26	2400	R								NA			NA		04/09/2009
(903) Krause Rd	0.51	5200	R								NA			NA		02/14/2006
(903) Krause Rd	0.44	4800	R								NA			NA		02/14/2006
(904) Point De Rock Rd	1.84	1700	G	99%	0%	0%	0%	0%	0%	C	0.110	F	0.526	1800	G	2010
(905) Old Farm Rd	0.20	480	R								NA			NA		06/24/2009
(906) Price Club Blvd	0.80	4000	R								NA			NA		08/04/2009
(906) Old Farm Rd	0.23	500	R								NA			NA		08/04/2009
(907) Bridgewood Rd	0.14	690	R								NA			NA		05/13/2009
(907) Bridgewood Rd	0.58	3500	R								NA			NA		05/13/2009
(907) Warbro Rd	1.46	5700	G	89%	0%	1%	7%	2%	0%	C	0.083	F	0.624	6300	G	2010
(908) Brookview Dr	0.12	340	R								NA			NA		02/14/2006

Virginia Department of Transportation
Traffic Engineering Division
2010
Annual Average Daily Traffic Volume Estimates By Section of Route
Chesterfield Maintenance Area

Route	Length	AADT	QA	4Tire	Bus	-----Truck-----				QC	K Factor	QK	Dir Factor	AAWDT	QW	Year
						2Axle	3+Axle	1Trail	2Trail							
Chesterfield County																
(908) Brookview Dr	0.03	40	R				From: 20-839 Larkin Lane					NA		NA		02/14/2006
							To: Dead End									
(909) Sloan Dr	0.27	90	R				From: 20-886 Mount Blanco Rd					NA		NA		06/07/2006
							To: Cul-de-Sac									
(910) Lynchester Dr	0.24	330	R				From: 20-3745					NA		NA		05/13/2009
							To: 20-4430 Bonney Lea Ct					NA		NA		05/13/2009
(910) Lynchester Dr	0.12	770	R				From: 20-2086 Kendelwick Dr					NA		NA		05/13/2009
							To: 20-2079 Colonworth Dr					NA		NA		02/14/2006
(910) Lynchester Dr	0.09	910	R				From: 0.09 MN 20-2079					NA		NA		05/13/2009
							To: 20-912 Gregory Dr					NA		NA		05/13/2009
(910) Lynchester Dr	0.05	710	R				From: 20-913 Calais Rd					NA		NA		05/13/2009
							To: 20-911 Weisiger Rd					NA		NA		05/13/2009
(910) Lynchester Dr	0.13	590	R				From: 20-916 Paulett Rd					NA		NA		05/13/2009
							To: US 360 Hull Street Rd					NA		NA		05/13/2009
(911) Weisiger Rd	0.06	30	R				From: 20-915 Sheringham Rd					NA		NA		05/13/2009
							To: 20-910 Lynchester Dr					NA		NA		05/13/2009
(911) Weisiger Rd	0.11	60	R				From: 20-890 Randolph Rd					NA		NA		05/13/2009
							To: 20-910 Lynchester Dr					NA		NA		05/13/2009
(912) Gregory Dr	0.42	830	R				From: 20-763 Fordham Rd					NA		NA		05/13/2009
							To: Dead End									
(913) Calais Rd	0.09	40	R				From: 20-915 Sheringham Rd					NA		NA		05/13/2009
							To: 20-910 Lynchester Dr									
(914) Hagood Lane	0.25	50	R				From: 20-649 Newbys Bridge Rd					NA		NA		02/14/2006
							To: Dead End									
(915) Sheringham Rd	0.12	80	R				From: 20-913 Calais Rd					NA		NA		05/13/2009
							To: 20-911 Weisiger Rd					NA		NA		05/13/2009
(915) Sheringham Rd	0.12	90	R				From: 20-916 Paulett Rd					NA		NA		05/13/2009
							To: Dead End					NA		NA		05/13/2009
(916) Paulett Rd	0.03	8	R				From: 20-915 Sheringham Rd					NA		NA		05/13/2009
							To: 20-910 Lynchester Dr					NA		NA		05/13/2009
(916) Paulett Rd	0.07	140	R				From: Cul-de-Sac					NA		NA		05/13/2009
							To: 20-759 Stigall Dr					NA		NA		05/13/2009

Virginia Department of Transportation
Traffic Engineering Division
2010
Annual Average Daily Traffic Volume Estimates By Section of Route
Chesterfield Maintenance Area

Route	Length	AADT	QA	4Tire	Bus	Truck				QC	K Factor	QK	Dir Factor	AAWDT	QW	Year
						2Axle	3+Axle	1Trail	2Trail							
Chesterfield County																
(917) Moravia Rd	0.31	540	R				From: 20-759 Stigall Dr				NA			NA		05/13/2009
							To: 20-919 Overlea Dr									
(918) Tazewell Ave	0.10	60	R				From: Cul-de-Sac				NA			NA		05/13/2009
							To: 20-746 Enon Church Rd									
(919) Overlea Dr	0.20	190	R				From: Dead End				NA			NA		05/13/2009
							To: 20-2036 Sunfield Dr									
(919) Overlea Dr	0.09	370	R				From: 20-924 Alanthus Rd				NA			NA		05/13/2009
							To: 20-917									
(920) Discovery Dr	0.52	530	R				From: 20-697 Bermuda Hundred Rd				NA			NA		06/29/2009
							To: Dead End									
(921) Stigall Ct	0.10	90	R				From: 20-759 Stigall Dr				NA			NA		05/13/2009
							To: Cul-de-Sac									
(922) Sunfield Ct	0.05	150	R				From: Cul-de-Sac				NA			NA		05/13/2009
							To: 20-923 Sunfield Pl									
(922) Sunfield Ct	0.07	46	R				From: 20-2036 Sunfield Dr				NA			NA		05/13/2009
							To: 20-922 Sunfield Ct									
(923) Sunfield Pl	0.05	50	R				From: Cul-de-Sac				NA			NA		05/13/2009
							To: Cul-de-Sac									
(924) Alanthus Rd	0.10	90	R				From: Cul-de-Sac				NA			NA		05/13/2009
							To: 20-919 Overlea Dr									
(925) Landfill Dr	0.18	780	R				From: Dead End				NA			NA		02/14/2006
							To: SR 10 Iron Bridge Rd									
(926) Continental Blvd	0.24	2500	R				From: 20-927 Touchstone Rd				NA			NA		07/24/2006
							To: 20-746 Ruffin Mill Rd									
(927) Touchstone Rd	0.51	2100	R				From: 20-926 Continental Blvd				NA			NA		07/24/2006
							To: Cul-de-Sac									
(928) Old Bern Rd	0.02	470	R				From: 20-3158 Nott Lane				NA			NA		08/04/2009
							To: Dead End 20-3916									
(929) Chesterfield Meadows D	0.18	2900	R				From: SR 10 Iron Bridge Rd				NA			NA		02/14/2006
							To: 20-933 Memory Lane									
(929) Chesterfield Meadows D	0.44	530	R				From: 20-4880 S. Old Wrexham Rd				NA			NA		02/14/2006
							To: 20-663 Elkhardt Rd									
(930)	0.16	160	R				From: Dead End				NA			NA		07/08/2009
							To: 20-746 Ruffin Mill Rd									
(932)	0.34	1300	R				From: Dead End				NA			NA		02/14/2006
							To: 20-929 Chesterfield Meadows Dr									
(933) Memory Lane	0.15	2100	R				From: SR 145 Centralia Rd				NA			NA		02/14/2006
							To: SR 145 Centralia Rd									

Virginia Department of Transportation
Traffic Engineering Division
2010
Annual Average Daily Traffic Volume Estimates By Section of Route
Chesterfield Maintenance Area

Route	Length	AADT	QA	4Tire	Bus	Truck				QC	K Factor	QK	Dir Factor	AAWDT	QW	Year
						2Axle	3+Axle	1Trail	2Trail							
Chesterfield County																
934	Ganesh Lane	0.06	40	R								NA		NA		08/04/2009
935	Krause Rd	0.30	2500	R								NA		NA		02/14/2006
936	Memphis Blvd	0.26	60	R								NA		NA		08/04/2009
938	Battery Brook Pkwy	0.48	1300	R								NA		NA		06/20/2006
939		0.14	NA									NA		NA		
940	Stable Gate Rd	0.12	480	R								NA		NA		04/09/2009
941	Baugh Lane	0.29	90	R								NA		NA		06/20/2006
942	Pine Orchard Dr	0.13	46	R								NA		NA		02/14/2006
943	Lake Ridge Dr	0.06	40	R								NA		NA		07/24/2006
944		0.16	260	R								NA		NA		08/04/2009
945	Old Bon Air Pl	0.18	120	R								NA		NA		06/22/2009
947	Redpine Rd	0.16	190	R								NA		NA		08/04/2009
949	Hargrave Hill Lane	0.26	40	R								NA		NA		02/14/2006
950	Charter Colony Pkwy	0.20	7100	R								NA		NA		04/26/2006
950	Charter Colony Pkwy	0.84	4900	R								NA		NA		06/16/2009
951	Village Mill Dr	0.24	1700	R								NA		NA		04/26/2006
955	Arboretum Pl	0.06	2500	R								NA		NA		07/22/2009
955	Arboretum Pl	0.38	2900	R								NA		NA		07/27/2009
956		0.07	NA									NA		NA		

Virginia Department of Transportation
Traffic Engineering Division
2010
Annual Average Daily Traffic Volume Estimates By Section of Route
Chesterfield Maintenance Area

Route	Length	AADT	QA	4Tire	Bus	Truck				QC	K Factor	QK	Dir Factor	AAWDT	QW	Year
						2Axle	3+Axle	1Trail	2Trail							
Chesterfield County																
(956)	0.11	NA					From: 20-963				NA			NA		
							To: I-95									
(958) Cedar Springs Rd	0.18	160	R				From: Dead End				NA			NA		03/23/2006
							To: FR-1026									
(960) Oak Lawn St	0.31	160	R				From: Cul-de-Sac				NA			NA		06/20/2006
							To: 20-1624 Normandale Ave									
(961) Walmart Way	0.26	11000	R				From: US 60 Midlothian Tpke				NA			NA		04/18/2006
							To: Dead End									
(962)	0.19	120	R				From: Dead End				NA			NA		08/04/2009
							To: 20-746 Ruffin Mill Rd									
(963)	0.27	NA					From: 20-620 Woods Edge Rd				NA			NA		
							To: 20-956									
(965) Castle Rock Rd	0.11	260	R				From: Cul-de-Sac				NA			NA		02/14/2006
							To: US 360 Hull Street Rd									
(970) Otterdale Rd	0.22	4300	R				From: US 60; 20-667				NA			NA		05/16/2006
							To: 20-971 Wylderose Dr									
(970) Otterdale Rd	0.06	2000	R				From: 20-976 Michaux Bluff Dr				NA			NA		05/16/2006
							To: 20-976 Michaux Bluff Dr									
(970) Otterdale Rd	0.38	780	R				From: US 60 Midlothian Tpke				NA			NA		05/16/2006
							To: Dead End									
(971) Wylderose Dr	0.31	830	R				From: US 60 Midlothian Tpke				NA			NA		06/22/2009
							To: Dead End									
(972) Sommerville Ct	0.29	3200	R				From: 20-970 Otterdale Rd				NA			NA		06/22/2009
							To: Cul-de-Sac									
(973) Justice Rd	0.27	1400	R				From: 20-970 Otterdale Rd				NA			NA		06/22/2009
							To: 20-974 Wylderose Ct									
(974) Wylderose Ct	0.06	490	R				From: Dead End				NA			NA		05/16/2006
							To: 20-973 Justice Rd									
(974) Wylderose Ct	0.04	260	R				From: Dead End				NA			NA		05/16/2006
							To: Dead End									
(975) Battery Dantzler Rd	0.33	310	R				From: 20-732 Old Stage Rd				NA			NA		05/22/2006
							To: 20-785 Bermuda Triangle Rd									
(976) Michaux Bluff Dr	0.15	450	R				From: 20-970 Otterdale Rd				NA			NA		05/16/2006
							To: 20-977 Michaux View Way									
(977) Michaux View Way	0.20	780	R				From: Cul-de-Sac				NA			NA		05/16/2006
							To: 20-978 Michaux Creek Pl									
(977) Michaux View Way	0.06	580	R				From: 20-978 Michaux Creek Pl				NA			NA		05/16/2006
							To: 20-979 Michaux Ridge Ct									
(977) Michaux View Way	0.33	380	R				From: 20-979 Michaux Ridge Ct				NA			NA		05/16/2006
							To: Cul-de-Sac									

Virginia Department of Transportation
Traffic Engineering Division
2010
Annual Average Daily Traffic Volume Estimates By Section of Route
Chesterfield Maintenance Area

Route	Length	AADT	QA	4Tire	Bus	-----Truck-----				QC	K Factor	QK	Dir Factor	AAWDT	QW	Year
						2Axle	3+Axle	1Trail	2Trail							
Chesterfield County																
(978) Michaux Creek Pl	0.07	80	R				From: 20-977 Michaux View Way					NA		NA		05/16/2006
							To: Cul-de-Sac									
(979) Michaux Ridge Ct	0.06	70	R				From: 20-977 Michaux View Way					NA		NA		05/16/2006
							To: Cul-de-Sac									
(980) Virginia Pine Ct	0.21	300	R				From: Cul-de-Sac					NA		NA		08/01/2006
							To: 20-701 Whitepine Rd									
(981) Michaux Branch Terrace	0.11	90	R				From: 20-976 Michaux Bluff Dr					NA		NA		05/16/2006
							To: Cul-de-Sac									
(982) Michaux Crossing Lane	0.14	360	R				From: Cul-de-Sac					NA		NA		06/22/2009
							To: 20-976; 20-981									
(983) Michaux Wood Way	0.14	230	R				From: 20-982					NA		NA		06/22/2009
							To: Cul-de-Sac									
(984) Walkers Cove Dr	0.17	290	R				From: NCL Colonial Heights					NA		NA		07/24/2006
							To: Dead End									
(985) Chesterfield Plaza	0.13	350	R				From: 20-1107 River Rd					NA		NA		06/15/2006
							To: 20-1121 Granger St									
(986) Laurel St	0.11	1100	R				From: 20-1101 Laurel Rd					NA		NA		06/13/2006
							To: 20-627 Woodpecker Rd									
(987) Michaux Run Court	0.10	80	R				From: Cul-de-Sac					NA		NA		06/22/2009
							To: 20-983									
(990) Luck Court	0.46	80	R				From: Dead End					NA		NA		08/04/2009
							To: 20-720 Lucks Lane; Miners Tr									
(991) Genito Pl	0.67	320	R				From: 20-604 Genito Rd					NA		NA		08/04/2009
							To: Dead End									
(995) Nestor Rd	0.31	110	R				From: Cul-de-Sac					NA		NA		07/19/2009
							To: 20-655 Beach Rd									
(999) Ironbridge Pl	0.17	360	R				From: 20-632 Iron Bridge Blvd					NA		NA		04/01/2009
							To: 20-1569 Ironbridge Pkwy									
(1001) Railroad Ave	0.40	140	R				From: Dead End					NA		NA		06/16/2009
							To: 20-1002 Westfield Rd									
(1002) Westfield Rd	0.59	4000	R				From: 20-714 Winterfield Rd					NA		NA		06/16/2009
							To: 20-1001 Railroad Ave									
(1002) Westfield Rd	0.05	4300	R				From: 20-1098 Sycamore Square Dr					NA		NA		06/16/2009
							To: 20-1003 Salisbury Dr									
(1002) Westfield Rd	0.15	2500	R				From: Dead End					NA		NA		06/16/2009
							To: 20-1075 Headwaters Rd									
(1003) Salisbury Dr	0.53	430	R				From: Dead End					NA		NA		04/26/2006
							To: 20-1075 Headwaters Rd									

Virginia Department of Transportation
Traffic Engineering Division
2010
Annual Average Daily Traffic Volume Estimates By Section of Route
Chesterfield Maintenance Area

Route	Length	AADT	QA	4Tire	Bus	Truck				QC	K Factor	QK	Dir Factor	AAWDT	QW	Year
						2Axle	3+Axle	1Trail	2Trail							
Chesterfield County																
(1003) Salisbury Dr	0.14	1000	R				From: 20-1075 Headwaters Rd					NA		NA		04/26/2006
(1003) Salisbury Dr	0.25	790	R				From: 20-1006 Oak Lane/Mr Pisgah Dr					NA		NA		06/16/2009
							To: US 60 Midlothian Tpke									
(1004) Winterfield Lane	0.28	130	R				From: 20-714 Winterfield Rd					NA		NA		04/26/2006
							To: US 60; 20-950									
(1005) Crowder Dr	0.20	1900	R				From: US 60 Midlothian Tpke					NA		NA		06/16/2009
							To: 20-1002 Westfield Rd									
(1006) Oak Lane/Mr Pisgah Dr	0.52	2700	R				From: 20-1003 Salisbury Dr					NA		NA		06/16/2009
							To: US 60 Midlothian Tpke									
(1007) Salisbury Dr	0.40	40	R				From: 20-1003; 20-1075					NA		NA		06/16/2009
							To: Dead End									
(1008) Stonegate Rd	0.13	570	R				From: 20-1064 Gryphon Rd					NA		NA		08/04/2009
							To: 20-902 Salisbury Dr									
(1009) Radstock Rd	0.38	140	R				From: 20-1010 Kings Lynn Rd					NA		NA		08/04/2009
							To: 20-1008 Stonegate Rd									
(1010) Kings Lynn Rd	0.52	630	R				From: Cul-de-Sac					NA		NA		08/04/2009
							To: 20-902 Salisbury Dr									
(1010) Kings Lynn Rd	0.10	70	R				From: 20-902 Salisbury Dr					NA		NA		08/04/2009
							To: 20-1009 Radstock Rd									
(1011) Starcross Rd	0.60	160	R				From: 20-902 Salisbury Dr					NA		NA		04/26/2006
							To: 20-1010 Kings Lynn Rd									
(1012) Kentford Rd	0.13	1200	R				From: 20-902 Salisbury Dr					NA		NA		06/22/2009
							To: 20-1013 Kentford Rd									
(1013) Kentford Rd	0.43	1100	R				From: 20-1014 Brigstock Rd					NA		NA		06/22/2009
							To: 20-1012 Kentford Rd									
(1014) Netherfield Dr S	0.25	170	R				From: Dead End					NA		NA		06/22/2009
							To: 20-714 Winterfield Rd									
(1014) Netherfield Dr	0.28	370	R				From: 20-714 Winterfield Rd					NA		NA		06/22/2009
							To: 0.28 ME 20-714									
(1014) Brigstock Rd	0.72	550	R				From: 0.28 ME 20-714					NA		NA		06/22/2009
							To: 20-1013 Kentford Rd									
(1014) Brigstock Rd	0.90	780	R				From: 20-1013 Kentford Rd					NA		NA		06/22/2009
							To: 20-1237 Ellesmere Dr									
(1014) E Brigstock Rd	0.42	420	R				From: 20-1237 Ellesmere Dr					NA		NA		06/22/2009
							To: 20-711 Robious Rd									
(1015) Carriage Lane	0.22	120	R				From: 20-1017 Bluegrass Rd					NA		NA		04/26/2006
							To: 20-754 Coalfield Rd									
(1016) Carriage Lane	0.21	140	R				From: 20-1017 Bluegrass Rd					NA		NA		04/26/2006
							To: 20-754 Coalfield Rd									

Virginia Department of Transportation
Traffic Engineering Division
2010
Annual Average Daily Traffic Volume Estimates By Section of Route
Chesterfield Maintenance Area

Route	Length	AADT	QA	4Tire	Bus	-----Truck-----				QC	K Factor	QK	Dir Factor	AAWDT	QW	Year
						2Axle	3+Axle	1Trail	2Trail							
Chesterfield County																
(1017) Bluegrass Rd	0.05	20	R											NA	NA	04/26/2006
(1017) Bluegrass Rd	0.06	80	R											NA	NA	04/26/2006
(1017) Bluegrass Rd	0.05	110	R											NA	NA	04/26/2006
(1018) Lalee Rd	0.06	10	R											NA	NA	04/26/2006
(1019) Kingsmill Rd	0.09	1400	R											NA	NA	04/26/2006
(1019) Kingsmill Rd	0.24	450	R											NA	NA	04/26/2006
(1019) Kingsmill Rd	0.33	440	R											NA	NA	04/26/2006
(1019) Kingsmill Rd	0.16	460	R											NA	NA	04/26/2006
(1020) Young Manor Dr	0.09	390	R											NA	NA	06/24/2009
(1020) Young Manor Dr	0.32	250	R											NA	NA	06/24/2009
(1020) Young Manor Dr	0.12	120	R											NA	NA	06/24/2009
(1020) Young Manor Dr	0.06	49	R											NA	NA	06/24/2009
(1021) Musket Dr	0.42	130	R											NA	NA	06/24/2009
(1022) Wadebridge Rd	0.30	180	R											NA	NA	03/06/2006
(1023) Breezewood Ct	0.11	90	R											NA	NA	03/06/2006
(1024) Boswell Rd	0.10	60	R											NA	NA	03/06/2006
(1025) Castlebridge Rd	0.13	1100	R											NA	NA	06/22/2009
(1025) Castlebridge Rd	1.23	560	R											NA	NA	06/22/2009
(1026) Oakengate Lane	0.63	850	R											NA	NA	03/06/2006
(1026) Oakengate Lane	0.27	620	R											NA	NA	03/06/2006
(1026) Oakengate Lane	0.12	490	R											NA	NA	03/06/2006
(1026) Oakengate Lane	0.07	410	R											NA	NA	03/06/2006

Virginia Department of Transportation
Traffic Engineering Division
2010
Annual Average Daily Traffic Volume Estimates By Section of Route
Chesterfield Maintenance Area

Route	Length	AADT	QA	4Tire	Bus	Truck				QC	K Factor	QK	Dir Factor	AAWDT	QW	Year
						2Axle	3+Axle	1Trail	2Trail							
Chesterfield County																
(1027) Engerston Rd	0.11	150	R				From: 20-1025 Castlebridge Rd					NA		NA		03/06/2006
							To: 20-1026 Oakengate Lane									
(1028) Elmstead Rd	0.29	1600	R				From: 20-714 Winterfield Rd					NA		NA		06/22/2009
							To: 20-1044 Albion Rd									
(1028) Elmstead Rd	0.26	1400	R				From: 20-1025 Castlebridge Rd					NA		NA		06/22/2009
							To: 20-1026 Oakengate Lane									
(1028) Elmstead Rd	0.14	640	R				From: 20-1028 Elmstead Rd					NA		NA		06/22/2009
							To: 20-1040 Brancaster Ct									
(1029) Thorngate Rd	0.15	80	R				From: 20-1040 Brancaster Ct					NA		NA		03/06/2006
							To: 20-1025 Castlebridge Rd									
(1029) Thorngate Rd	0.11	60	R				From: 20-1025 Castlebridge Rd					NA		NA		03/06/2006
							To: Cul-de-Sac									
(1030) Paddington Dr	0.14	60	R				From: Cul-de-Sac					NA		NA		03/20/2006
							To: 20-667 Otterdale Rd									
(1031) Westbury Dr	0.15	40	R				From: Dead End					NA		NA		06/16/2009
							To: 20-667 Otterdale Rd									
(1032) Gainsborough Ct	0.09	40	R				From: 20-667 Otterdale Rd					NA		NA		06/16/2009
							To: Cul-de-Sac									
(1033) Edenhurst Ct	0.09	40	R				From: 20-667 Otterdale Rd					NA		NA		06/16/2009
							To: Cul-de-Sac									
(1034) Hailsham Circle	0.42	150	R				From: 20-1026 Oakengate Lane					NA		NA		03/06/2006
							To: 20-1026 Oakengate Lane									
(1035) Tamhaven Lane	0.08	370	R				From: 20-1036 Arrandell Rd					NA		NA		06/22/2009
							To: 20-1013 Kentford Rd									
(1036) Arrandell Rd	0.31	290	R				From: 20-1037 Helmsley Rd					NA		NA		03/06/2006
							To: 20-1035 Tamhaven Lane									
(1036) Arrandell Rd	0.09	50	R				From: 20-1035 Tamhaven Lane					NA		NA		03/06/2006
							To: Dead End									
(1037) Helmsley Rd	0.06	560	R				From: 20-714; 20-3796					NA		NA		03/06/2006
							To: 20-3809 Autumnfield Rd									
(1037) Helmsley Rd	0.07	510	R				From: 20-3809 Autumnfield Rd					NA		NA		03/06/2006
							To: 20-3808 Gap									
(1037) Helmsley Rd	0.13	430	R				From: 20-1038 Gap					NA		NA		03/06/2006
							To: 20-1014 Brigstock Rd									
(1038) Queenswood Rd	0.16	310	R				From: 20-1037 Helmsley Rd					NA		NA		03/06/2006
							To: 20-1039									
(1038) Queenswood Rd	0.13	260	R				From: 20-1039					NA		NA		03/06/2006
							To: 20-1014 Brigstock Rd; Netherfield Dr									
(1038) Queenswood Rd	0.17	140	R				From: 20-1014 Brigstock Rd; Netherfield Dr					NA		NA		03/06/2006
							To: Dead End									
(1039) Grangewood Rd	0.19	120	R				From: Cul-de-Sac					NA		NA		06/22/2009
							To: 20-1038 Queenswood Rd									

Virginia Department of Transportation
Traffic Engineering Division
2010
Annual Average Daily Traffic Volume Estimates By Section of Route
Chesterfield Maintenance Area

Route	Length	AADT	QA	4Tire	Bus	Truck				QC	K Factor	QK	Dir Factor	AAWDT	QW	Year
						2Axle	3+Axle	1Trail	2Trail							
Chesterfield County																
(1040) Brancaster Ct	0.05	30	R				From: 20-1029 Thorngate Rd				NA		NA		03/06/2006	
							To: Cul-de-Sac									
(1041) Victoria Lane	0.07	60	R				From: Dead End				NA		NA		08/04/2009	
(1041) Victoria Lane	0.20	70	R				From: 20-1042 Victoria Circle				NA		NA		08/04/2009	
							To: 20-704 Cherokee Rd									
(1042) Victoria Circle	0.05	40	R				From: 20-1041 Victoria Lane				NA		NA		08/04/2009	
							To: Cul-de-Sac									
(1043) Darby Cr	0.04	50	R				From: Cul-de-Sac				NA		NA		08/04/2009	
							To: 20-883									
(1044) Albion Rd	0.74	160	R				From: 20-1028 Elmstead Rd				NA		NA		06/22/2009	
							To: Dead End									
(1045) Chartridge Lane	0.16	40	R				From: Dead End				NA		NA		06/22/2009	
							To: 20-1028 Elmstead Rd									
(1046) Whitechapel Rd	0.06	160	R				From: 20-1014 W, Brigstock Rd				NA		NA		06/22/2009	
							To: 20-1046 WYE									
(1046) Whitechapel Rd	0.06	70	R				From: 20-1014 E, Brigstock Rd				NA		NA		06/22/2009	
							To: 20-1046 WYE									
(1046) Whitechapel Rd	0.18	160	R				From: 20-1046 WYE				NA		NA		06/22/2009	
							To: 20-1047 Vistapoint Rd									
(1047) Vistapoint Rd	0.16	170	R				From: Dead End				NA		NA		06/22/2009	
							To: 20-1046 Whitechapel Rd									
(1047) Vistapoint Rd	0.23	90	R				From: 20-1046 Whitechapel Rd				NA		NA		06/22/2009	
							To: Dead End									
(1048) Mount Hill Dr	0.07	250	R				From: 20-1014 W, Brigstock Rd				NA		NA		06/22/2009	
							To: 20-1233 Soltice Close									
(1048) Mount Hill Dr	0.14	190	R				From: 20-1063 Mount Hill Circle				NA		NA		06/22/2009	
							To: 20-1062 Mount Hill Ct									
(1048) Mount Hill Dr	0.18	150	R				From: 20-1062 Mount Hill Ct				NA		NA		06/22/2009	
							To: 20-1014 EAST									
(1049) London Park Dr	0.40	180	R				From: 20-711 Robious Rd				NA		NA		08/04/2009	
							To: Cul-de-Sac									
(1050) River Oaks Dr	0.10	360	R				From: 20-711 Robious Rd				NA		NA		08/04/2009	
							To: 20-1051 Southbridge Dr									
(1050) River Oaks Dr	0.04	320	R				From: 20-1051 Southbridge Dr				NA		NA		08/04/2009	
							To: 20-1052 Easthampton Dr									
(1050) River Oaks Dr	0.16	130	R				From: 20-1052 Easthampton Dr				NA		NA		08/04/2009	
							To: Cul-de-Sac									
(1051) Southbridge Dr	0.10	50	R				From: Cul-de-Sac				NA		NA		08/04/2009	
							To: 20-1050 River Oaks Dr									

Virginia Department of Transportation
Traffic Engineering Division
2010
Annual Average Daily Traffic Volume Estimates By Section of Route
Chesterfield Maintenance Area

Route	Length	AADT	QA	4Tire	Bus	-----Truck-----				QC	K Factor	QK	Dir Factor	AAWDT	QW	Year
						2Axle	3+Axle	1Trail	2Trail							
Chesterfield County																
(1052) Easthampton Dr	0.07	60	R								NA			NA		08/04/2009
(1052) Easthampton Dr	0.06	160	R								NA			NA		08/04/2009
(1053) Earlswood Rd	0.13	80	R								NA			NA		08/04/2009
(1054) Aldengate Rd	0.04	1200	R								NA			NA		03/20/2006
(1054) Aldengate Rd	0.25	980	R								NA			NA		03/20/2006
(1054) Aldengate Rd	0.14	670	R								NA			NA		03/20/2006
(1054) Aldengate Rd	0.09	450	R								NA			NA		03/20/2006
(1054) Aldengate Rd	0.09	270	R								NA			NA		03/20/2006
(1054) Aldengate Rd	0.04	20	R								NA			NA		03/20/2006
(1055) Charlemagne Rd	0.04	40	R								NA			NA		06/16/2009
(1055) Charlemagne Rd	0.15	190	R								NA			NA		06/16/2009
(1056) Charlemagne Ct	0.06	46	R								NA			NA		06/16/2009
(1057) Wallingham Dr	0.10	80	R								NA			NA		06/16/2009
(1057) Wallingham Dr	0.07	250	R								NA			NA		06/16/2009
(1057) Wallingham Dr	0.30	110	R								NA			NA		06/16/2009
(1058) Wallingham Ct	0.08	120	R								NA			NA		06/16/2009
(1059) Thynne Rd	0.10	80	R								NA			NA		06/16/2009
(1060) Aldengate Ct	0.04	50	R								NA			NA		06/16/2009
(1061) Kevinmeade Dr	0.15	120	R								NA			NA		06/16/2009
(1062) Mount Hill Ct	0.08	60	R								NA			NA		03/20/2006
(1063) Mount Hill Cr	0.06	50	R								NA			NA		06/22/2009

Virginia Department of Transportation
Traffic Engineering Division
2010
Annual Average Daily Traffic Volume Estimates By Section of Route
Chesterfield Maintenance Area

Route	Length	AADT	QA	4Tire	Bus	Truck				QC	K Factor	QK	Dir Factor	AAWDT	QW	Year
						2Axle	3+Axle	1Trail	2Trail							
Chesterfield County																
(1064) Gryphon Rd	0.10	250	R			From: 20-1008 Stonegate Rd					NA			NA		03/20/2006
						To: 20-1068 Glendower Rd										
(1065) Springcreek Dr	0.33	660	R			From: 20-673 Old Gun Rd					NA			NA		03/20/2006
						To: 20-1067 Waterton Dr										
(1065) Springcreek Dr	0.17	510	R			From: 20-3396 Summerhurst Dr					NA			NA		03/20/2006
						To: 20-4256 Briarmoor Lane										
(1065) Springcreek Dr	0.09	180	R			From: 20-3396 Summerhurst Dr					NA			NA		03/20/2006
						To: 20-4256 Briarmoor Lane										
(1065) Springcreek Dr	0.04	49	R			From: Cul-de-Sac					NA			NA		03/20/2006
						To: 20-1065 Springcreek Dr										
(1066) Springcreek Ct	0.05	70	R			From: Cul-de-Sac					NA			NA		03/20/2006
						To: Dead End										
(1067) Waterton Dr	0.33	270	R			From: 20-1065 Springcreek Dr					NA			NA		03/20/2006
						To: 20-4166										
(1068) Glendower Rd	0.23	280	R			From: 20-4165 Glendower Circle					NA			NA		03/20/2006
						To: 20-1237 Ellesmere Dr										
(1068) Glendower Rd	0.11	350	R			From: 20-1064 Gryphon Rd					NA			NA		03/20/2006
						To: 20-4166										
(1068) Glendower Rd	0.25	500	R			From: 20-1064 Gryphon Rd					NA			NA		03/20/2006
						To: 20-4166										
(1068) Glendower Rd	0.06	220	R			From: Cul-de-Sac					NA			NA		03/20/2006
						To: 20-1019 Kingsmill Rd										
(1069) Chalkwell Dr	0.24	120	R			From: Cul-de-Sac					NA			NA		03/20/2006
						To: 20-1019 Kingsmill Rd										
(1070) Glengate Rd	0.04	60	R			From: 20-624 Walton Park Rd					NA			NA		06/18/2009
						To: 20-3116 Rossmere Dr										
(1070) Glengate Rd	0.17	470	R			From: 20-3116 Rossmere Dr					NA			NA		06/18/2009
						To: Cul-de-Sac										
(1071) Willowdale Dr	0.05	80	R			From: 20-624 Walton Park Rd					NA			NA		06/18/2009
						To: Dead End										
(1071) Willowdale Dr	0.06	90	R			From: 20-624 Walton Park Rd					NA			NA		06/18/2009
						To: Dead End										
(1072) Willowdale Dr	0.06	80	R			From: 20-624 Walton Park Rd					NA			NA		06/18/2009
						To: Dead End										
(1072) Willowdale Dr	0.04	100	R			From: 20-624 Walton Park Rd					NA			NA		06/18/2009
						To: Cul-de-Sac										
(1073) Ashtree Rd	0.05	90	R			From: 20-624 Walton Park Rd					NA			NA		06/18/2009
						To: 20-3116 Rossmere Dr										
(1073) Ashtree Rd	0.13	330	R			From: 20-3116 Rossmere Dr					NA			NA		06/18/2009
						To: 20-3117 Ashtree Pl										
(1073) Ashtree Rd	0.06	280	R			From: 20-3117 Ashtree Pl					NA			NA		06/18/2009
						To: 20-1084										

Virginia Department of Transportation
Traffic Engineering Division
2010
Annual Average Daily Traffic Volume Estimates By Section of Route
Chesterfield Maintenance Area

Route	Length	AADT	QA	4Tire	Bus	Truck				QC	K Factor	QK	Dir Factor	AAWDT	QW	Year
						2Axle	3+Axle	1Trail	2Trail							
Chesterfield County																
(1074) Glenmeadow Rd	0.13	710	R				From: 20-3109 Glenpark Lane				NA		NA		06/18/2009	
(1074) Glenmeadow Rd	0.08	910	R				From: 20-3519 Ardara Lane				NA		NA		06/18/2009	
(1074) Glenmeadow Rd	0.09	1200	R				From: 20-3516 Winamack Rd				NA		NA		06/18/2009	
(1074) Glenmeadow Rd	0.06	1300	R				From: 20-1083 Glenmeadow Terrace				NA		NA		06/18/2009	
(1074) Glenmeadow Rd	0.03	2000	R				From: 20-1079 Glenmeadow Ct				NA		NA		06/18/2009	
(1075) Headwaters Rd	0.07	910	R				From: 20-1003; 20-1007				NA		NA		06/18/2009	
(1075) Headwaters Rd	0.05	770	R				From: 20-1076 Colehollow Dr				NA		NA		06/18/2009	
(1075) Headwaters Rd	0.09	600	R				From: 20-1077 Headwaters Pl				NA		NA		06/16/2009	
(1075) Headwaters Rd	0.06	220	R				From: 20-1003 Salisbury Dr				NA		NA		06/16/2009	
(1075) Headwaters Rd	0.04	50	R				From: 20-1078 Headwaters Ct				NA		NA		06/16/2009	
(1076) Colehollow Dr	0.14	200	R				From: 20-1075 Headwaters Rd				NA		NA		04/26/2006	
(1077) Headwaters Pl	0.04	40	R				From: Cul-de-Sac				NA		NA		04/26/2006	
(1078) Headwaters Ct	0.04	40	R				From: 20-1075 Headwaters Rd				NA		NA		04/26/2006	
(1079) Glenmeadow Ct	0.04	40	R				From: Cul-de-Sac				NA		NA		06/16/2009	
(1079) Glenmeadow Ct	0.11	670	R				From: 20-3109 Glenpark Lane				NA		NA		06/16/2009	
(1080) Trilithon Rd	0.09	100	R				From: Cul-de-Sac				NA		NA		06/22/2009	
(1080) Trilithon Rd	0.02	130	R				From: 20-1081 W, Sarsen Ct				NA		NA		06/22/2009	
(1080) Trilithon Rd	0.16	220	R				From: 20-1081 E, Sarsen Ct				NA		NA		06/22/2009	
(1081) Sarsen Ct	0.11	60	R				From: 20-1080 W, Trilithon Rd				NA		NA		06/22/2009	
(1082) Banstead Rd	0.38	450	R				From: 20-1044 Albion Rd				NA		NA		06/22/2009	
(1083) Glenmeadow Terrace	0.16	200	R				From: 20-902 Salisbury Dr				NA		NA		06/16/2009	
							From: Cul-de-Sac				NA		NA		06/16/2009	
							From: 20-1074 Glenmeadow Rd				NA		NA		06/16/2009	

Virginia Department of Transportation
Traffic Engineering Division
2010
Annual Average Daily Traffic Volume Estimates By Section of Route
Chesterfield Maintenance Area

Route	Length	AADT	QA	4Tire	Bus	Truck				QC	K Factor	QK	Dir Factor	AAWDT	QW	Year
						2Axle	3+Axle	1Trail	2Trail							
Chesterfield County																
(1084) Watch Hill Rd	0.05	70	R													06/16/2009
(1084) Watch Hill Rd	0.07	240	R													06/16/2009
(1084) Watch Hill Rd	0.07	350	R													06/16/2009
(1084) Watch Hill Rd	0.06	510	R													06/16/2009
(1084) Watch Hill Rd	0.05	190	R													06/16/2009
(1084) Watch Hill Rd	0.06	360	R													06/16/2009
(1084) Watch Hill Rd	0.25	1600	R													06/16/2009
(1084) Old Country Lane	0.05	450	R													06/16/2009
(1084) Old Country Lane	0.07	360	R													06/16/2009
(1084) Old Country Lane	0.11	280	R													06/16/2009
(1084) Old Country Lane	0.08	100	R													06/16/2009
(1085)	0.16	50	R													07/24/2006
(1086) Green Forest Dr	0.07	40	R													06/13/2006
(1086) Green Forest Dr	0.09	130	R													06/13/2006
(1086) Green Forest Dr	0.08	140	R													06/13/2006
(1086) Green Forest Dr	0.08	60	R													06/13/2006
(1087) Pine Cone Lane	0.02	40	R													06/13/2006
(1087) Pine Cone Lane	0.09	120	R													06/13/2006
(1088) Amy Ct	0.11	90	R													06/07/2006
(1089) Quarterpath Lane	0.10	90	R													07/24/2006
(1089) Quarterpath Lane	0.13	290	R													07/24/2006
(1090) Walthall Dr	0.32	100	R													06/07/2006
(1090) Walthall Dr	0.12	520	R													06/07/2006

Virginia Department of Transportation
Traffic Engineering Division
2010
Annual Average Daily Traffic Volume Estimates By Section of Route
Chesterfield Maintenance Area

Route	Length	AADT	QA	4Tire	Bus	Truck				QC	K Factor	QK	Dir Factor	AAWDT	QW	Year
						2Axle	3+Axle	1Trail	2Trail							
Chesterfield County																
(1090) Walthall Dr	0.22	1200	R									NA		NA		06/07/2006
(1090) Walthall Dr	0.13	1200	R									NA		NA		06/07/2006
(1091) Quail Crossing	0.10	80	R									NA		NA		07/24/2006
(1091) Quail Crossing	0.05	10	R									NA		NA		07/24/2006
(1092) Dove Path Lane	0.11	80	R									NA		NA		06/07/2006
(1092) Dove Path Lane	0.07	650	R									NA		NA		06/07/2006
(1092) Dove Path Lane	0.04	10	R									NA		NA		06/07/2006
(1093) Rebel Ridge Rd	0.23	110	R									NA		NA		06/07/2006
(1093) Rebel Ridge Rd	0.15	1300	R									NA		NA		06/07/2006
(1095) Old Country Court	0.05	50	R									NA		NA		05/16/2006
(1095) Old Country Terrace	0.05	60	R									NA		NA		05/16/2006
(1096) Overcliff Ct	0.12	210	R									NA		NA		05/16/2006
(1097) Watch Hill Court	0.05	80	R									NA		NA		05/16/2006
(1098) Sycamore Square Dr	0.21	6200	R									NA		NA		06/16/2009
(1098) Sycamore Square Dr	0.27	2000	R									NA		NA		06/16/2009
(1099) Kirkham Dr	0.13	260	R									NA		NA		04/26/2006
(1100) Temple Ave	0.05	1600	R									NA		NA		06/13/2006
(1100) Temple Ave	0.06	1800	R									NA		NA		06/13/2006
(1100) Temple Ave	0.13	2000	R									NA		NA		06/13/2006
(1100) Temple Ave	0.13	2500	R									NA		NA		06/13/2006
(1100) Temple Ave	0.33	3100	R									NA		NA		06/13/2006

Virginia Department of Transportation
Traffic Engineering Division
2010
Annual Average Daily Traffic Volume Estimates By Section of Route
Chesterfield Maintenance Area

Route	Length	AADT	QA	4Tire	Bus	-----Truck-----				QC	K Factor	QK	Dir Factor	AAWDT	QW	Year
						2Axle	3+Axle	1Trail	2Trail							
Chesterfield County																
(1101) Laurel Rd	0.13	60	R													07/27/2009
(1101) Laurel Rd	0.54	1300	R													07/27/2009
(1102) Williams St	0.13	510	R													07/27/2009
(1103) Loyal Ave	0.15	760	R													07/27/2009
(1103) Loyal Ave	0.23	780	R													07/27/2009
(1104) Paine St	0.03	20	R													06/15/2006
(1104) Paine St	0.06	560	R													06/15/2006
(1104) Paine St	0.06	900	R													06/15/2006
(1105) Piedmont Ave	0.46	1200	R													06/13/2006
(1105) Piedmont Ave	0.04	1400	R													06/13/2006
(1106) Dupuy Rd	0.67	1500	G	98%	0%	1%	0%	0%	0%	C	0.107	F	0.598	1600	G	2010
(1106) Dupuy Rd	0.53	1800	G	98%	0%	1%	0%	0%	0%	F	0.100	F	0.659	1900	G	2010
(1107) River Rd	0.80	17000	G	99%	0%	0%	0%	0%	0%	C	0.088	F	0.503	18000	G	2010
(1108) James St	0.15	3800	R													07/27/2009
(1109) Watson St	0.07	210	R													06/13/2006
(1110) Second Ave	0.02	230	R													06/13/2006
(1110) Second Ave	0.34	450	R													06/13/2006
(1111) Third Ave	0.27	440	R													06/13/2006
(1111) Third Ave	0.08	380	R													06/13/2006
(1112) Fourth Ave	0.06	1100	R													07/27/2009
(1113) Randolph St	0.06	290	R													06/15/2006

Virginia Department of Transportation
Traffic Engineering Division
2010
Annual Average Daily Traffic Volume Estimates By Section of Route
Chesterfield Maintenance Area

Route	Length	AADT	QA	4Tire	Bus	-----Truck-----				QC	K Factor	QK	Dir Factor	AAWDT	QW	Year	
						2Axle	3+Axle	1Trail	2Trail								
Chesterfield County																	
(1113)		0.07	1100	R										NA		06/15/2006	
(1114)	Lee St	0.04	340	R										NA		06/13/2006	
(1115)	Totty St	0.30	80	R										NA		06/15/2006	
(1115)	Totty St	0.09	280	R										NA		06/15/2006	
(1115)	Totty St	0.06	390	R										NA		06/15/2006	
(1115)	Totty St	0.13	540	R										NA		06/15/2006	
(1116)	Light St	0.14	310	R										NA		06/15/2006	
(1117)	Pannil St	0.10	250	R										NA		06/15/2006	
(1117)	Pannil St	0.06	230	R										NA		06/15/2006	
(1118)	Court St	0.14	170	R										NA		06/15/2006	
(1119)	Jackson St	0.10	220	R										NA		06/15/2006	
(1119)	Jackson St	0.18	280	R										NA		06/15/2006	
(1120)	Main St	0.18	20	R										NA		06/15/2006	
(1120)	Main St	0.20	360	R										NA		06/15/2006	
(1120)	Main St	0.15	1000	R										NA		06/15/2006	
(1121)	Granger St	0.09	9600	G	99%	0%	0%	0%	0%	0%	F	0.089	F	0.601	10000	G	2010
(1121)	Granger St	0.06	560	R										NA		06/15/2006	
(1122)	Heritage Dr	0.40	130	R										NA		05/30/2006	
(1123)	Potts St	0.10	110	R										NA		05/30/2006	
(1124)	Rutledge Ave	0.03	280	R										NA		07/27/2009	
(1124)	Rutledge Ave	0.05	360	R										NA		07/27/2009	

Virginia Department of Transportation
Traffic Engineering Division
2010
Annual Average Daily Traffic Volume Estimates By Section of Route
Chesterfield Maintenance Area

Route	Length	AADT	QA	4Tire	Bus	Truck				QC	K Factor	QK	Dir Factor	AAWDT	QW	Year
						2Axle	3+Axle	1Trail	2Trail							
Chesterfield County																
(1124) Rutledge Ave	0.03	370	R								NA			NA		07/27/2009
(1125) Greenwood Dr	0.15	250	R								NA			NA		07/27/2009
(1126) Thelma Ave	0.17	80	R								NA			NA		07/27/2009
(1127) Ralph Rd	0.08	80	R								NA			NA		07/27/2009
(1127) Ralph Rd	0.15	80	R								NA			NA		07/27/2009
(1127) Rosewood Lane	0.22	80	R								NA			NA		07/27/2009
(1127) Rosewood Lane	0.08	90	R								NA			NA		08/04/2009
(1128) Kelmarbi Rd	0.80	140	R								NA			NA		07/24/2006
(1129) Whitehouse Rd	0.30	1700	G	97%	1%	2%	0%	0%	0%	F	0.098	F	0.575	1900	G	2010
(1129) Whitehouse Rd	0.94	610	G	97%	1%	2%	0%	0%	0%	C	0.123	F	0.662	650	G	2010
(1130) Beechwood Ave	0.53	1400	R								NA			NA		07/27/2009
(1131) Pineland Ave	0.20	60	R								NA			NA		07/27/2009
(1132) Ida Ave	0.17	80	R								NA			NA		07/27/2009
(1133) Arrowfield Rd	0.38	48	R								NA			NA		07/27/2009
(1134) South St (Ettrick)	0.10	160	R								NA			NA		08/04/2009
(1134) South St (Ettrick)	0.15	560	R								NA			NA		08/04/2009
(1135) Milhorn Rd	0.42	4100	G	99%	0%	1%	0%	0%	0%	C	0.098	F	0.678	4200	G	2010
(1136) North St	0.18	540	R								NA			NA		07/27/2009
(1138) Oakland Ave	0.30	220	R								NA			NA		06/13/2006
(1139) James St	0.07	330	R								NA			NA		07/27/2009

Virginia Department of Transportation
Traffic Engineering Division
2010
Annual Average Daily Traffic Volume Estimates By Section of Route
Chesterfield Maintenance Area

Route	Length	AADT	QA	4Tire	Bus	Truck				QC	K Factor	QK	Dir Factor	AAWDT	QW	Year
						2Axle	3+Axle	1Trail	2Trail							
Chesterfield County																
(1140) Merdian Ave	0.14	240	R				From: 20-1253 Mistora Rd				NA			NA		07/27/2009
(1140) Merdian Ave	0.23	480	R				To: 20-1141 South St				NA			NA		07/27/2009
(1140) Merdian Ave	0.20	290	R				From: 20-1150 Network St				NA			NA		07/27/2009
(1140) Sylvanin Rd	0.33	800	R				To: 20-1136 North St				NA			NA		07/27/2009
							To: Dead End									
(1141) South St	0.63	2800	G				From: SR 144 Harrowgate Rd				NA			3000	G	2010
							To: 20-1135 Millhorn									
(1142) Pauline Ave	0.20	260	R				From: Dead End				NA			NA		07/27/2009
							To: 20-1141 South St									
(1143) Aldridge Ave	0.20	440	R				From: US 1 Jefferson Davis Hwy				NA			NA		08/04/2009
							To: Dead End									
(1144) Pine Forest Dr	0.43	1800	R				From: US 1 Jefferson Davis Hwy				NA			NA		07/27/2009
							To: 20-3390 Lansmill Dr									
(1145) Orange Hill Ave	0.08	100	R				From: 20-1104 Paine St				NA			NA		06/15/2006
(1145) Orange Hill Ave	0.08	200	R				To: 20-1146 Hopkins St				NA			NA		06/15/2006
							To: 20-1113 Randolph St									
(1146) Hopkins St	0.06	280	R				From: 20-1124 Rutledge Ave				NA			NA		06/15/2006
(1146) Hopkins St	0.06	370	R				To: 20-1145 Orange Hill Ave				NA			NA		06/15/2006
							To: SR 36 Chesterfield Ave									
(1147) Louise Dr	0.20	260	R				From: SR 144 Harrowgate Rd				NA			NA		07/27/2006
							To: Dead End									
(1148) Lucia Dr	0.04	40	R				From: Dead End				NA			NA		07/27/2006
(1148) Lucia Dr	0.08	170	R				To: 20-1132 Ida Ave				NA			NA		07/27/2006
(1148) Lucia Dr	0.12	510	R				From: 20-1248 Mimi Ave				NA			NA		07/27/2006
							To: 20-1141 South St									
(1149) Edgewood Dr	0.14	170	R				From: Dead End				NA			NA		07/27/2006
(1149) Edgewood Dr	0.22	300	R				To: 20-1141 South St				NA			NA		07/27/2006
							To: 20-1150 Network St									
(1150) Network St	0.08	140	R				From: 20-1140				NA			NA		07/27/2006
							To: 20-1149 Edgewood Dr									
(1151) Andrews Dr	0.12	60	R				From: 20-1127 SOUTH				NA			NA		06/13/2006
(1151) Andrews Dr	0.07	150	R				To: 20-1127 NORTH				NA			NA		06/13/2006
							To: Dead End									

Virginia Department of Transportation
Traffic Engineering Division
2010
Annual Average Daily Traffic Volume Estimates By Section of Route
Chesterfield Maintenance Area

Route	Length	AADT	QA	4Tire	Bus	Truck				QC	K Factor	QK	Dir Factor	AAWDT	QW	Year
						2Axle	3+Axle	1Trail	2Trail							
Chesterfield County																
(1152) Treely Rd	0.01	840	R								NA			NA		05/30/2006
(1152) Treely Rd	0.17	780	R								NA			NA		05/30/2006
(1152) Treely Rd	0.23	700	R								NA			NA		05/30/2006
(1152) Treely Rd	0.30	670	R								NA			NA		05/30/2006
(1152) Treely Rd	0.55	1800	R								NA			NA		05/30/2006
(1153) Alpine Rd	0.06	20	R								NA			NA		06/13/2006
(1154) Sheffield Pl	0.24	230	R								NA			NA		06/13/2006
(1155) Gary Ave	0.15	240	R								NA			NA		07/27/2006
(1155) Gary Ave	0.38	330	R								NA			NA		07/27/2006
(1156) Plumtree St	0.07	NA									NA			NA		
(1156) Plumtree St	0.03	130	R								NA			NA		06/13/2006
(1157) Roosevelt Ave	0.21	170	R								NA			NA		06/13/2006
(1158) Weldon St	0.20	130	R								NA			NA		06/13/2006
(1158) Weldon St	0.05	30	R								NA			NA		06/13/2006
(1159) Pine Grove Ave	0.24	49	R								NA			NA		06/13/2006
(1160) North St	0.06	60	R								NA			NA		06/13/2006
(1161) Foster Ave	0.07	400	R								NA			NA		06/13/2006
(1161) Foster Ave	0.04	310	R								NA			NA		06/13/2006
(1162) Gandy Ave	0.03	30	R								NA			NA		06/13/2006
(1162) Gandy Ave	0.07	350	R								NA			NA		06/13/2006
(1162) Gandy Ave	0.08	440	R								NA			NA		06/13/2006

Virginia Department of Transportation
Traffic Engineering Division
2010
Annual Average Daily Traffic Volume Estimates By Section of Route
Chesterfield Maintenance Area

Route	Length	AADT	QA	4Tire	Bus	Truck				QC	K Factor	QK	Dir Factor	AAWDT	QW	Year
						2Axle	3+Axle	1Trail	2Trail							
Chesterfield County																
(1163) College Park Ave	0.14	110	R													06/13/2006
(1163) College Park Ave	0.06	300	R													06/13/2006
(1164) Jarrett Circle	0.03	50	R													06/13/2006
(1165) Carmel Dr	0.15	70	R													05/30/2006
(1166) Greenbriar Dr	0.05	100	R													05/30/2006
(1166) Greenbriar Dr	0.07	200	R													05/30/2006
(1166) Greenbriar Dr	0.06	470	R													05/30/2006
(1166) Greenbriar Dr	0.54	650	R													05/30/2006
(1167) Horseshoe Bend Dr	0.09	310	R													05/30/2006
(1167) Horseshoe Bend Dr	0.20	220	R													05/30/2006
(1168) Whitebirch Dr	0.07	30	R													05/30/2006
(1169) Ravensbourne Dr	0.21	270	R													06/13/2006
(1169) Ravensbourne Dr	0.07	350	R													06/13/2006
(1170) Winterbourne Dr	0.07	150	R													06/13/2006
(1170) Winterbourne Dr	0.11	370	R													06/13/2006
(1171) Willowdale Dr	0.03	30	R													06/13/2006
(1171) Willowdale Dr	0.05	230	R													06/13/2006
(1171) Willowdale Dr	0.10	580	R													06/13/2006
(1171) Willowdale Dr	0.05	880	R													06/13/2006
(1172) Winterbourne Ct	0.03	70	R													06/13/2006
(1173) Brickhouse Dr	0.05	560	R													06/13/2006

Virginia Department of Transportation
Traffic Engineering Division
2010
Annual Average Daily Traffic Volume Estimates By Section of Route
Chesterfield Maintenance Area

Route	Length	AADT	QA	4Tire	Bus	Truck				QC	K Factor	QK	Dir Factor	AAWDT	QW	Year
						2Axle	3+Axle	1Trail	2Trail							
Chesterfield County																
(1173) Brickhouse Dr	0.04	480	R				From: 20-1174 Brickhouse Ct				NA			NA		06/13/2006
(1173) Brickhouse Dr	0.16	150	R				From: 20-1392 Sacks Lane				NA			NA		06/13/2006
							To: Cul-de-Sac									
(1174) Brickhouse Ct	0.06	80	R				From: Cul-de-Sac				NA			NA		06/13/2006
							To: 20-1173 Brickhouse Dr									
(1175) Truth Dr	0.15	180	R				From: SR 36 River Rd				NA			NA		06/13/2006
(1175) Truth Dr	0.10	60	R				From: 20-761 Attucks Dr				NA			NA		06/13/2006
							To: Dead End									
(1176) Harrow Dr	0.63	250	G				From: Cul-de-Sac				NA			250	G	2010
							To: SR 144 Harrowgate Rd									
(1177) Cougar Trail	0.44	320	R				From: 20-1181 Sandwave Rd				NA			NA		07/27/2009
							To: SR 144 Harrowgate Rd									
(1178) Flintlock Dr	0.09	100	R				From: NCL Colonial Heights				NA			NA		07/27/2006
							To: Cul-de-Sac									
(1179) Angarde Dr	0.15	120	R				From: SR 144 Harrowgate Rd				NA			NA		03/18/2009
							To: Cul-de-Sac									
(1180) Somerlane Rd	0.10	1600	R				From: 20-1181 Tri Gate Rd; Seamist Rd				NA			NA		08/04/2009
							To: SR 144 Harrowgate Rd									
(1181) Sandwave Rd	0.49	570	R				From: 20-1177 Cougar Trail				NA			NA		07/27/2006
(1181) Sandwave Rd	0.06	470	R				From: 20-3460 S, Passage Way Dr				NA			NA		07/27/2006
(1181) Sandwave Rd	0.14	490	R				From: 20-1185 Windcry Dr				NA			NA		07/27/2006
(1181) Seamist Rd	0.07	580	R				From: 20-1186 Somer Lane Circle				NA			NA		07/27/2006
							To: 20-1186 Somerlane Circle									
(1181) Seamist Rd	0.11	1400	R				From: 20-1182 Santana St				NA			NA		07/27/2006
(1181) Tri Gate Rd	0.08	900	R				From: 20-1180 Somerlane Rd				NA			NA		07/27/2006
(1181) Tri Gate Rd	0.34	820	R				From: 20-1184 Stardown Ct				NA			NA		07/27/2006
(1181) Tri Gate Rd	0.07	530	R				From: 20-3465 North Light Dr				NA			NA		07/27/2006
(1181) Tri Gate Rd	0.05	270	R				From: 20-873 Dogwood Ave				NA			NA		07/27/2006
							To: 20-3466 Yard Arm Dr									
(1182) Santana St	0.07	80	R				From: Cul-de-Sac				NA			NA		07/27/2006
(1182) Santana St	0.05	200	R				From: 20-1183 Seasigh Ct				NA			NA		07/27/2006
							To: 20-1181 Seamist Rd									

Virginia Department of Transportation
Traffic Engineering Division
2010
Annual Average Daily Traffic Volume Estimates By Section of Route
Chesterfield Maintenance Area

Route	Length	AADT	QA	4Tire	Bus	Truck				QC	K Factor	QK	Dir Factor	AAWDT	QW	Year
						2Axle	3+Axle	1Trail	2Trail							
Chesterfield County																
(1183) Seasigh Ct	0.10	120	R				From: 20-1182 Santana St					NA		NA		07/27/2006
							To: Cul-de-Sac									
(1184) Stardown Ct	0.07	90	R				From: 20-1181 Tri Gate Rd					NA		NA		07/27/2006
							To: Cul-de-Sac									
(1185) Windcry Dr	0.19	170	R				From: 20-1181 Sandwave Rd					NA		NA		07/27/2006
							To: 20-1181 Tri Gate Rd									
(1186) Somer Lane Cr	0.03	40	R				From: Cul-de-Sac					NA		NA		07/27/2006
							To: 20-1181 Seamist Rd; Sandwave Rd									
(1187) Willowdale Ct	0.07	140	R				From: Cul-de-Sac					NA		NA		06/13/2006
							To: 20-1171 Willowdale Dr									
(1188) Hickory Ct	0.06	180	R				From: Cul-de-Sac					NA		NA		06/13/2006
							To: 20-628 Hickory Rd									
(1189) Colonnade Dr	0.17	1200	R				From: 20-1100 Temple Ave					NA		NA		06/13/2006
							To: 20-1197 Foxbrook Dr									
(1189) Colonnade Dr	0.19	320	R				From: 20-1197 Foxbrook Dr					NA		NA		06/13/2006
							To: Dead End									
(1190) Varanda Lane	0.07	230	R				From: 20-1196 Julep Dr					NA		NA		06/13/2006
							To: 20-1100 Temple Ave									
(1190) Varanda Lane	0.24	160	R				From: 20-1100 Temple Ave					NA		NA		07/27/2006
							To: Cul-de-Sac									
(1191) Tinsberry Dr	0.05	70	R				From: Cul-de-Sac					NA		NA		07/27/2006
							To: 20-1273 Tinstree Dr									
(1191) Tinsberry Dr	0.05	840	R				From: 20-1273 Tinstree Dr					NA		NA		07/27/2006
							To: 20-1263 Tinsberry Ct									
(1191) Tinsberry Dr	0.01	860	R				From: 20-1263 Tinsberry Ct					NA		NA		07/27/2006
							To: 0.01 ME 20-1263									
(1191) Tinsberry Dr	0.04	870	R				From: 0.01 ME 20-1263					NA		NA		07/27/2006
							To: 20-1193 Tinsberry Pl									
(1191) Tinsberry Dr	0.05	880	R				From: 20-1193 Tinsberry Pl					NA		NA		07/27/2006
							To: 20-1192 Timberline Dr									
(1191) Tinsberry Dr	0.15	3000	R				From: 20-1192 Timberline Dr					NA		NA		07/27/2006
							To: US 1 Jefferson Davis Hwy									
(1192) Timberline Dr	0.07	160	R				From: 20-1195 Tins Lane					NA		NA		05/30/2006
							To: 20-1191 Tinsberry Dr									
(1192) Timberline Dr	0.07	250	R				From: 20-1191 Tinsberry Dr					NA		NA		05/30/2006
							To: 20-1194 Timberline Ct									
(1192) Timberline Dr	0.05	300	R				From: 20-1194 Timberline Ct					NA		NA		05/30/2006
							To: 20-1273 Tinstree Dr									
(1193) Tinsberry Pl	0.09	130	R				From: 20-1195 Tins Lane					NA		NA		07/27/2006
							To: 20-1191 Tinsberry Dr									
(1193) Tinsberry Pl	0.03	60	R				From: 20-1191 Tinsberry Dr					NA		NA		07/27/2006
							To: Cul-de-Sac									

Virginia Department of Transportation
Traffic Engineering Division
2010
Annual Average Daily Traffic Volume Estimates By Section of Route
Chesterfield Maintenance Area

Route	Length	AADT	QA	4Tire	Bus	Truck				QC	K Factor	QK	Dir Factor	AAWDT	QW	Year
						2Axle	3+Axle	1Trail	2Trail							
Chesterfield County																
(1194) Timberline Ct	0.06	110	R			From: 20-1192 Timberline Dr					NA		NA			05/30/2006
						To: Cul-de-Sac										
(1195) Tins Lane	0.04	70	R			From: Cul-de-Sac					NA		NA			07/27/2006
						To: 20-1193 Tinsberry Pl										
(1195) Tins Lane	0.06	180	R			From: 20-1193 Tinsberry Pl					NA		NA			07/27/2006
						To: 20-1192 Timberline Dr										
(1195) Tins Lane	0.05	80	R			From: 20-1192 Timberline Dr					NA		NA			07/27/2006
						To: Dead End										
(1196) Julep Dr	0.13	140	R			From: Cul-de-Sac					NA		NA			08/04/2009
						To: 20-1197 Foxbrook Dr										
(1196) Julep Dr	0.14	240	R			From: 20-1197 Foxbrook Dr					NA		NA			08/04/2009
						To: 20-1378 Julep Circle										
(1196) Julep Dr	0.30	240	R			From: 20-1378 Julep Circle					NA		NA			08/04/2009
						To: 20-1375 Julep Ct										
(1196) Julep Dr	0.10	260	R			From: 20-1375 Julep Ct					NA		NA			08/04/2009
						To: 20-1197 Foxbrook Dr										
(1196) Julep Dr	0.16	430	R			From: 20-1197 Foxbrook Dr					NA		NA			08/04/2009
						To: 20-1198 Walker Ave										
(1196) Julep Dr	0.07	660	R			From: 20-1198 Walker Ave					NA		NA			08/04/2009
						To: 20-1190 Varanda Lane										
(1196) Julep Dr	0.03	20	R			From: 20-1190 Varanda Lane					NA		NA			08/04/2009
						To: Dead End										
(1197) Foxbrook Dr	0.04	50	R			From: Cul-de-Sac					NA		NA			08/04/2009
						To: 20-1196 S, Julep Dr										
(1197) Foxbrook Dr	0.20	260	R			From: 20-1196 S, Julep Dr					NA		NA			08/04/2009
						To: 20-1196 N, Julep Dr										
(1197) Foxbrook Dr	0.07	1100	R			From: 20-1196 N, Julep Dr					NA		NA			08/04/2009
						To: 20-1189 Colonnade Dr										
(1198) Walker Ave	0.36	540	R			From: 20-1106 Dupuy Rd					NA		NA			08/04/2009
						To: 20-1196 Julep Dr										
(1199) Override Dr	0.07	480	R			From: 20-1152 Treely Rd					NA		NA			03/18/2009
						To: 20-1234 Dunkirk Dr										
(1199) Override Dr	0.09	400	R			From: 20-1234 Dunkirk Dr					NA		NA			03/18/2009
						To: 20-1166 Greenbriar Dr										
(1199) Override Dr	0.12	310	R			From: 20-1166 Greenbriar Dr					NA		NA			03/18/2009
						To: Dead End										
(1199) Override Dr	0.15	90	R			From: Dead End					NA		NA			03/18/2009
						To: Cul-de-Sac										
(1200) Featherstone Ct	0.16	180	R			From: 20-1206 Featherstone Dr					NA		NA			08/04/2009
						To: Cul-de-Sac										
(1201) Kilrenny Rd	0.09	500	R			From: 20-1482 Black Heath Rd					NA		NA			08/04/2009
						To: 20-1208										
(1201) Kilrenny Rd	0.05	480	R			From: 20-1208					NA		NA			08/04/2009
						To: 20-1202 WEST										
(1201) Kilrenny Rd	0.07	130	R			From: 20-1202 WEST					NA		NA			08/04/2009
						To: 20-1203 Stalbridge Rd										

Virginia Department of Transportation
Traffic Engineering Division
2010
Annual Average Daily Traffic Volume Estimates By Section of Route
Chesterfield Maintenance Area

Route	Length	AADT	QA	4Tire	Bus	Truck				QC	K Factor	QK	Dir Factor	AAWDT	QW	Year
						2Axle	3+Axle	1Trail	2Trail							
Chesterfield County																
(1201) Kilrenny Rd	0.21	130	R				From: 20-1203 Stalbridge Rd				NA		NA		08/04/2009	
(1201) Kilrenny Rd	0.08	400	R				From: 20-1202 EAST				NA		NA		08/04/2009	
							To: 20-1206 Featherstone Dr									
(1202) Winfore Dr	0.12	110	R				From: 20-1201 E, Kilrenny Rd				NA		NA		08/04/2009	
(1202) Winfore Dr	0.07	160	R				From: 20-1205 Winfore Ct				NA		NA		08/04/2009	
(1202) Winfore Dr	0.11	140	R				From: 20-1201 W, Kilrenny Rd				NA		NA		08/04/2009	
(1202) Heathmere Crest	0.04	130	R				From: 20-1204 Heathmere Ct				NA		NA		08/04/2009	
(1202) Heathmere Crest	0.04	180	R				From: 20-1203 Stalbridge Rd				NA		NA		08/04/2009	
(1202) Heathmere Crest	0.38	860	R				From: 20-1231 Medbury Dr				NA		NA		08/04/2009	
							To: 20-1206 Featherstone Dr									
(1203) Stalbridge Rd	0.07	120	R				From: 20-1202				NA		NA		08/04/2009	
							To: 20-1201 Kilrenny Rd									
(1204) Heathmere Ct	0.07	60	R				From: Dead End				NA		NA		08/04/2009	
							To: 20-1202									
(1205) Winfore Ct	0.03	47	R				From: 20-1202				NA		NA		08/04/2009	
							To: Dead End									
(1206) Featherstone Dr	0.15	680	R				From: 20-1210 Olde Coach Dr				NA		NA		08/04/2009	
(1206) Featherstone Dr	0.04	1100	R				From: 20-1208				NA		NA		08/04/2009	
(1206) Featherstone Dr	0.06	1500	R				From: 20-1201 Kilrenny Rd				NA		NA		08/04/2009	
(1206) Featherstone Dr	0.03	2300	R				From: 20-1202				NA		NA		08/04/2009	
(1206) Featherstone Dr	0.12	3100	R				From: 20-1207 Warminster Dr				NA		NA		08/04/2009	
(1206) Featherstone Dr	0.13	3500	R				From: 20-1200 Featherstone Ct				NA		NA		08/04/2009	
							To: SR 147 Huguenot Rd									
(1207) Warminster Dr	0.18	180	R				From: 20-1482 Black Heath Rd				NA		NA		08/04/2009	
(1207) Warminster Dr	0.06	160	R				From: 20-1218				NA		NA		08/04/2009	
(1207) Warminster Dr	0.09	480	R				From: 20-1216 Warminster Ct				NA		NA		08/04/2009	
(1207) Warminster Dr	0.08	760	R				From: 20-1215 Duckbill Dr				NA		NA		08/04/2009	
(1207) Warminster Dr	0.15	850	R				From: 20-1214 Corianna Lane				NA		NA		08/04/2009	
(1207) Warminster Dr	0.15	1000	R				From: 20-1210 Olde Coach Dr				NA		NA		08/04/2009	
							To: 20-1209 Sainsbury Dr									

Virginia Department of Transportation
Traffic Engineering Division
2010
Annual Average Daily Traffic Volume Estimates By Section of Route
Chesterfield Maintenance Area

Route	Length	AADT	QA	4Tire	Bus	Truck				QC	K Factor	QK	Dir Factor	AAWDT	QW	Year
						2Axle	3+Axle	1Trail	2Trail							
Chesterfield County																
(1207) Warminster Dr	0.06	1000	R									NA		NA		08/04/2009
(1207) Warminster Dr	0.12	1100	R									NA		NA		08/04/2009
(1208) Charterhouse	0.04	440	R									NA		NA		08/06/2009
(1208) Charterhouse	0.18	440	R									NA		NA		08/06/2009
(1208) Charterhouse	0.06	100	R									NA		NA		08/06/2009
(1208) Sandgate Rd	0.08	60	R									NA		NA		08/06/2009
(1208) Sandgate Rd	0.30	260	R									NA		NA		08/06/2009
(1209) Sainsbury Dr	0.07	370	R									NA		NA		08/06/2009
(1209) Sainsbury Dr	0.13	260	R									NA		NA		08/06/2009
(1210) Olde Coach Dr	0.08	180	R									NA		NA		08/06/2009
(1210) Olde Coach Dr	0.14	240	R									NA		NA		08/06/2009
(1210) Olde Coach Dr	0.07	770	R									NA		NA		08/06/2009
(1210) Olde Coach Dr	0.05	1100	R									NA		NA		08/06/2009
(1210) Olde Coach Dr	0.13	800	R									NA		NA		08/06/2009
(1210) Olde Coach Dr	0.06	820	R									NA		NA		08/06/2009
(1210) Olde Coach Dr	0.08	850	R									NA		NA		08/06/2009
(1211) Sainsbury Ct	0.03	50	R									NA		NA		08/06/2009
(1212) Charrington Dr	0.18	250	R									NA		NA		08/06/2009
(1213) Haversham Dr	0.13	110	R									NA		NA		08/06/2009
(1214) Corianna Lane	0.25	210	R									NA		NA		08/06/2009
(1215) Duckbill Dr	0.06	210	R									NA		NA		08/06/2009
(1215) Duckbill Dr	0.16	210	R									NA		NA		08/06/2009

Virginia Department of Transportation
 Traffic Engineering Division
 2010
 Annual Average Daily Traffic Volume Estimates By Section of Route
 Chesterfield Maintenance Area

Route	Length	AADT	QA	4Tire	Bus	Truck				QC	K Factor	QK	Dir Factor	AAWDT	QW	Year
						2Axle	3+Axle	1Trail	2Trail							
Chesterfield County																
(1216) Warminster Ct	0.04	40	R								NA			NA		08/06/2009
(1217) Duckbill Ct	0.06	80	R								NA			NA		08/06/2009
(1218) Old Brick School Rd	0.02	10	R								NA			NA		08/06/2009
(1218) Petty Rd	0.08	60	R								NA			NA		08/06/2009
(1218) Petty Rd	0.05	160	R								NA			NA		08/06/2009
(1218) Petty Rd	0.03	10	R								NA			NA		08/06/2009
(1219) Petty Ct	0.03	20	R								NA			NA		08/06/2009
(1220) Conte Dr	0.34	1000	R								NA			NA		08/06/2009
(1221) Wiesinger Lane	0.03	80	R								NA			NA		08/06/2009
(1221) Wiesinger Lane	0.09	100	R								NA			NA		08/06/2009
(1221) Wiesinger Lane	0.16	120	R								NA			NA		08/06/2009
(1222) Keith Lane	0.20	47	R								NA			NA		08/06/2009
(1223) Framar Dr	0.17	410	R								NA			NA		04/24/2006
(1223) Framar Dr	0.06	440	R								NA			NA		04/24/2006
(1223) Framar Dr	0.15	400	R								NA			NA		04/24/2006
(1223) Framar Dr	0.03	8	R								NA			NA		04/24/2006
(1223) Pine Bark Lane	0.05	60	R								NA			NA		04/24/2006
(1223) Pine Bark Lane	0.08	430	R								NA			NA		04/24/2006
(1224) Murray Hill Dr	0.09	90	R								NA			NA		04/24/2006
(1224) Murray Hill Dr	0.08	300	R								NA			NA		04/24/2006
(1224) Murray Hill Dr	0.10	420	R								NA			NA		04/24/2006
(1224) Murray Hill Dr	0.08	60	R								NA			NA		04/24/2006

Virginia Department of Transportation
Traffic Engineering Division
2010
Annual Average Daily Traffic Volume Estimates By Section of Route
Chesterfield Maintenance Area

Route	Length	AADT	QA	4Tire	Bus	-----Truck-----				QC	K Factor	QK	Dir Factor	AAWDT	QW	Year
						2Axle	3+Axle	1Trail	2Trail							
Chesterfield County																
(1225) Leovey Lane	0.23	280	R			From: 20-1224 Murray Hill Dr						NA		NA		04/24/2006
						To: 20-1223 Pine Bark Lane										
(1226) Wiesinger Lane	0.05	90	R			From: Cul-de-Sac						NA		NA		04/24/2006
						To: 20-673 Old Gun Rd										
(1226) Wiesinger Lane	0.13	50	R			From: 20-673 Old Gun Rd						NA		NA		04/24/2006
						To: Dead End										
(1227) Carbon Hill Dr	0.08	240	R			From: 20-1223 Pine Bark Lane						NA		NA		04/24/2006
						To: 20-1228 W, Diamond Hill Dr										
(1227) Carbon Hill Dr	0.27	180	R			From: 20-1228 W, Diamond Hill Dr						NA		NA		04/24/2006
						To: 20-1229 Carbon Hill Ct										
(1227) Carbon Hill Dr	0.09	210	R			From: 20-1229 Carbon Hill Ct						NA		NA		04/24/2006
						To: 20-1228 E, Diamond Hill Dr										
(1227) Carbon Hill Dr	0.09	370	R			From: 20-1228 E, Diamond Hill Dr						NA		NA		04/24/2006
						To: 20-1223 Pine Bark Lane										
(1228) Diamond Hill Dr	0.15	250	R			From: 20-1227 Carbon Hill Dr						NA		NA		04/24/2006
						To: 20-1227 Carbon Hill Dr										
(1229) Carbon Hill Ct	0.06	60	R			From: Cul-de-Sac						NA		NA		04/24/2006
						To: 20-1227 Carbon Hill Dr										
(1230) Fairlington Lane	0.04	49	R			From: Dead End						NA		NA		04/24/2006
						To: 20-1432 Hillanne Dr										
(1230) Fairlington Lane	0.13	250	R			From: 20-1432 Hillanne Dr						NA		NA		04/24/2006
						To: 20-1431 Wildercroft Rd										
(1230) Fairlington Lane	0.08	80	R			From: 20-1431 Wildercroft Rd						NA		NA		04/24/2006
						To: Dead End										
(1231) Medbury Dr	0.06	680	R			From: 20-1232						NA		NA		08/06/2009
						To: 20-1202 Heathmere Crest										
(1232) Unison Dr	0.11	920	R			From: 20-677 Old Buckingham Rd						NA		NA		05/11/2006
						To: 20-1356 Musical Lane										
(1232) Unison Dr	0.08	850	R			From: 20-1356 Musical Lane						NA		NA		05/11/2006
						To: 20-1357 Little Pond Lane										
(1232) Unison Dr	0.07	800	R			From: 20-1357 Little Pond Lane						NA		NA		05/11/2006
						To: 20-1358 Whispering Way										
(1232) Unison Dr	0.08	630	R			From: 20-1358 Whispering Way						NA		NA		05/11/2006
						To: 20-1268 Sandbag Rd										
(1232) Unison Dr	0.12	560	R			From: 20-1268 Sandbag Rd						NA		NA		05/11/2006
						To: 20-1359 Mandolin Dr										
(1232) Unison Dr	0.13	540	R			From: 20-1359 Mandolin Dr						NA		NA		05/11/2006
						To: 20-1258 Tremelo Trail										
(1232) Unison Dr	0.06	530	R			From: 20-1258 Tremelo Trail						NA		NA		05/11/2006
						To: 20-1265 Olde Coalmine Rd										
(1232)	0.06	610	R			From: 20-1265 Olde Coalmine Rd						NA		NA		05/11/2006
						To: 20-1259 Drifting Circle										
						From: 20-1259 Drifting Cr										
(1232)	0.28	670	R			From: 20-1259 Drifting Cr						NA		NA		05/11/2006
						To: 20-1231 Medbury Dr										

Virginia Department of Transportation
Traffic Engineering Division
2010
Annual Average Daily Traffic Volume Estimates By Section of Route
Chesterfield Maintenance Area

Route	Length	AADT	QA	4Tire	Bus	Truck				QC	K Factor	QK	Dir Factor	AAWDT	QW	Year
						2Axle	3+Axle	1Trail	2Trail							
Chesterfield County																
(1232)	0.07	46	R				From: 20-1231 Medbury Dr				NA		NA			05/10/2006
							To: Dead End									
(1233) Soltice Close	0.27	150	R				From: 20-1048 Mount Hill Dr				NA		NA			04/26/2006
							To: Cul-de-Sac									
(1234) Dunkirk Dr	0.16	120	R				From: 20-1199 Overridge Dr				NA		NA			05/30/2006
							To: 20-1235 Windward Dr									
(1235) Windward Dr	0.07	80	R				From: 20-1152 Treely Rd				NA		NA			05/30/2006
							To: 20-1234 Dunkirk Dr									
(1235) Windward Dr	0.09	80	R				From: 20-1166 Greenbriar Dr				NA		NA			05/30/2006
							To: 20-1166 Greenbriar Dr									
(1236) Greenbriar Ct	0.04	50	R				From: 20-1166 Greenbriar Dr				NA		NA			05/30/2006
							To: Dead End									
(1237) Ellesmere Dr	0.13	640	R				From: 20-1014 Brigstock Rd				NA		NA			08/06/2009
							To: 20-3356									
(1237) Ellesmere Dr	0.24	680	R				From: 20-3356				NA		NA			08/06/2009
							To: 20-3355									
(1237) Ellesmere Dr	0.13	860	R				From: 20-1068 Glendower Rd				NA		NA			08/06/2009
							To: 20-4166									
(1237) Ellesmere Dr	0.13	1200	R				From: 20-711 Robious Rd				NA		NA			08/06/2009
							To: Cul-de-Sac; 20-7122									
(1238) Stonegate Rd	0.33	50	R				From: 20-1244 Barrow Pl				NA		NA			04/26/2006
							To: Dead End									
(1238) Stonegate Rd	0.08	170	R				From: 20-1239 Lintel Lane				NA		NA			04/26/2006
							To: 20-1014 Brigstock Rd									
(1239) Lintel Lane	0.18	120	R				From: Cul-de-Sac				NA		NA			04/26/2006
							To: 20-1238 Stonegate Rd									
(1240) Benmore Rd	0.12	350	R				From: 20-667 Otterdale Rd				NA		NA			03/06/2006
							To: 20-1241 Kyloe Lane									
(1240) Benmore Rd	0.18	270	R				From: Cul-de-Sac				NA		NA			03/06/2006
							To: Dead End									
(1241) Kyloe Lane	0.15	70	R				From: 20-1240				NA		NA			03/06/2006
							To: 20-667 Otterdale Rd									
(1242) Inchcape Rd	0.12	560	R				From: 20-1243 W, Tweedsmuir Rd				NA		NA			03/06/2006
							To: 20-1243 E, Tweedsmuir Rd									
(1243) Tweedsmuir Rd	0.53	390	R				From: 20-1242 Inchcape Rd				NA		NA			03/06/2006
							To: Cul-de-Sac									

Virginia Department of Transportation
Traffic Engineering Division
2010
Annual Average Daily Traffic Volume Estimates By Section of Route
Chesterfield Maintenance Area

Route	Length	AADT	QA	4Tire	Bus	Truck				QC	K Factor	QK	Dir Factor	AAWDT	QW	Year
						2Axle	3+Axle	1Trail	2Trail							
Chesterfield County																
(1244) Barrow Pl	0.14	280	R				From: 20-1014 Brigstock Rd					NA		NA		04/26/2006
(1244) Barrows Pl	0.39	200	R				From: 20-1247 Grey Friars Lane					NA		NA		04/26/2006
							To: Dead End									
(1245) Allecingie Pkwy	0.14	110	R				From: SR 147 Huguenot Rd					NA		NA		04/24/2006
							To: Cul-de-Sac									
(1246) Green Spring Rd	0.16	1300	R				From: SR 147 Huguenot Rd					NA		NA		08/06/2009
							To: Dead End									
(1247) Grey Friars Lane	0.21	150	R				From: Cul-de-Sac					NA		NA		04/26/2006
							To: 20-1244 Barrow Pl									
(1248) Mimi Ave	0.10	80	R				From: 20-1148 Lucia Dr					NA		NA		08/01/2006
							To: 20-1249 Roland Dr									
(1249) Roland Dr	0.07	130	R				From: 20-1248 Mimi Ave					NA		NA		08/01/2006
							To: 20-1132 Ida Ave									
(1250) Millhouse Dr	0.17	750	R				From: 20-654 Spring Run Rd					NA		NA		06/07/2006
							To: 20-1251									
(1250) Millhouse Dr	0.24	670	R				From: 20-1251					NA		NA		06/07/2006
							To: 20-3498 Springhouse Dr									
(1251) Millhouse St	0.04	30	R				From: Cul-de-Sac					NA		NA		06/07/2006
							To: 20-1252 Stonewheel Ct									
(1251) Millhouse Ct	0.06	80	R				From: 20-1252					NA		NA		06/07/2006
							To: 20-1250 Millhouse Dr									
(1252) Stonewheel Ct	0.08	40	R				From: Cul-de-Sac					NA		NA		06/07/2006
							To: 20-1251 Millhouse Ct									
(1253) Mistora Rd	0.10	120	R				From: 20-1140					NA		NA		08/01/2006
							To: 20-1254 Celanco Ct									
(1253) Mistora Rd	0.11	350	R				From: 20-1254 Celanco Ct					NA		NA		08/01/2006
							To: 20-1141 South St									
(1254) Celanco Ct	0.03	50	R				From: 20-1253 Mistora Rd					NA		NA		08/01/2006
							To: Cul-de-Sac									
(1255) Oak Glade Dr	0.09	230	R				From: 20-673 Old Gun Rd					NA		NA		08/06/2009
							To: 20-1256 Middlewood Rd									
(1256) Middlewood Rd	0.01	30	R				From: Dead End					NA		NA		04/24/2006
							To: 20-4251 Middlewood Trail									
(1256) Middlewood Rd	0.13	80	R				From: 20-4251 Middlewood Trail					NA		NA		04/24/2006
							To: 20-4250 Middlewood Circle									
(1256) Middlewood Rd	0.07	190	R				From: 20-4250 Middlewood Circle					NA		NA		04/24/2006
							To: 20-1255 Oak Glade Dr									
(1256) Middlewood Rd	0.09	160	R				From: 20-1255 Oak Glade Dr					NA		NA		04/24/2006
							To: 20-1257									

Virginia Department of Transportation
Traffic Engineering Division
2010
Annual Average Daily Traffic Volume Estimates By Section of Route
Chesterfield Maintenance Area

Route	Length	AADT	QA	4Tire	Bus	-----Truck-----				QC	K Factor	QK	Dir Factor	AAWDT	QW	Year
						2Axle	3+Axle	1Trail	2Trail							
Chesterfield County																
(1257) Middlewood Place	0.04	40	R								NA			NA		08/06/2009
(1257) Middlewood Ct	0.11	70	R								NA			NA		08/06/2009
(1258) Tremelo Trail	0.08	90	R								NA			NA		04/26/2006
(1259) Drifting Circle	0.03	30	R								NA			NA		08/06/2009
(1260) Trailwood Dr	0.13	360	R								NA			NA		06/07/2006
(1260) Trailwood Dr	0.12	300	R								NA			NA		06/07/2006
(1260) Trailwood Dr	0.26	280	R								NA			NA		06/07/2006
(1261) Eaglenest Dr	0.12	40	R								NA			NA		06/07/2006
(1261) Eaglenest Dr	0.12	60	R								NA			NA		06/07/2006
(1262) Stillwood Ct	0.12	70	R								NA			NA		06/07/2006
(1263) Tinsberry Ct	0.05	49	R								NA			NA		08/06/2009
(1264) Silvertree Lane	0.03	480	R								NA			NA		08/06/2009
(1264) Silvertree Lane	0.02	480	R								NA			NA		08/06/2009
(1264) Silvertree Lane	0.10	150	R								NA			NA		08/06/2009
(1264) Silvertree Lane	0.10	800	R								NA			NA		08/06/2009
(1265) Olde Coalmine Rd	0.08	460	R								NA			NA		08/06/2009
(1265) Olde Coalmine Rd	0.20	330	R								NA			NA		08/06/2009
(1265) Olde Coalmine Rd	0.09	260	R								NA			NA		08/06/2009
(1265) Olde Coalmine Rd	0.10	400	R								NA			NA		08/06/2009
(1266) Little Pond Lane	0.04	20	R								NA			NA		08/06/2009
(1266) Little Pond Lane	0.11	310	R								NA			NA		08/06/2009

Virginia Department of Transportation
Traffic Engineering Division
2010
Annual Average Daily Traffic Volume Estimates By Section of Route
Chesterfield Maintenance Area

Route	Length	AADT	QA	4Tire	Bus	-----Truck-----				QC	K Factor	QK	Dir Factor	AAWDT	QW	Year
						2Axle	3+Axle	1Trail	2Trail							
Chesterfield County																
(1267) Wagonwheel Rd	0.06	300	R			From: 20-1266 Little Pond Lane					NA			NA		08/06/2009
(1267) Wagonwheel Rd	0.11	360	R			From: 20-1270 Wagonwheel Ct					NA			NA		08/06/2009
						To: 20-1268 Sandbag Rd										
(1268) Sandbag Rd	0.12	300	R			From: 20-1232 Unison Dr					NA			NA		08/06/2009
(1268) Sandbag Rd	0.03	270	R			From: 20-3553 Sandbag Way					NA			NA		08/06/2009
(1268) Sandbag Rd	0.06	240	R			From: 20-3554 Sandbag Trail					NA			NA		08/06/2009
(1268) Sandbag Rd	0.05	60	R			From: 20-1267 Wagonwheel Rd					NA			NA		08/06/2009
						To: 20-1265 Olde Coalmine Rd										
(1269) Olde Coalmine Ct	0.05	20	R			From: Cul-de-Sac					NA			NA		08/06/2009
						To: 20-1265 Olde Coalmine Rd										
(1270) Wagonwheel Ct	0.03	180	R			From: 20-1267 Wagonwheel Rd					NA			NA		08/06/2009
						To: Cul-de-Sac										
(1271) Clearwood Rd	0.17	280	R			From: Cul-de-Sac					NA			NA		08/06/2009
(1271) Clearwood Rd	0.11	49	R			From: 20-1272 Clearwood Ct					NA			NA		08/06/2009
						To: 20-654 Spring Run Rd										
(1272) Clearwood Ct	0.10	430	R			From: Dead End					NA			NA		08/06/2009
						To: 20-1271 Clearwood Rd										
(1273) Tinstree Dr	0.07	570	R			From: 20-1264 Silvertree Lane					NA			NA		08/06/2009
(1273) Tinstree Dr	0.17	590	R			From: 20-1191 Tinsberry Dr					NA			NA		05/30/2006
(1273) Tinstree Dr	0.10	740	R			From: 20-1192 Timberline Dr					NA			NA		05/30/2006
						To: 20-619 Happy Hill Rd										
(1274) Donegal Pl	0.18	130	R			From: 20-1275 Donegal Dr					NA			NA		08/06/2009
						To: Cul-de-Sac										
(1275) Donegal Dr	0.05	80	R			From: Cul-de-Sac					NA			NA		07/01/2009
(1275) Donegal Dr	0.06	540	R			From: 20-3494 Derryveach Dr					NA			NA		07/01/2009
(1275) Donegal Dr	0.15	620	R			From: 20-3492 Lenadoon Dr					NA			NA		07/01/2009
(1275) Donegal Dr	0.25	720	R			From: 20-3491 Donegal Trail					NA			NA		07/01/2009
(1275) Donegal Dr	0.28	860	R			From: 20-1274 Donegal Pl					NA			NA		07/01/2009
(1275) Donegal Dr	0.20	960	R			From: 20-1276 Donegal Ct					NA			NA		07/01/2009
						To: 20-653 Qualla Rd										
(1276) Donegal Ct	0.06	30	R			From: Cul-de-Sac					NA			NA		07/01/2009
						To: 20-1275 Donegal Dr										

Virginia Department of Transportation
Traffic Engineering Division
2010
Annual Average Daily Traffic Volume Estimates By Section of Route
Chesterfield Maintenance Area

Route	Length	AADT	QA	4Tire	Bus	-----Truck-----				QC	K Factor	QK	Dir Factor	AAWDT	QW	Year
						2Axle	3+Axle	1Trail	2Trail							
Chesterfield County																
(1277) Clearpoint Dr	0.24	180	R								NA		NA			07/01/2009
(1278) Thoreau Dr	0.19	80	R								NA		NA			07/01/2009
(1278) Thoreau Dr	0.29	250	R								NA		NA			07/01/2009
(1278) Thoreau Dr	0.10	400	R								NA		NA			07/01/2009
(1279) Thoreau Ct	0.09	80	R								NA		NA			07/01/2009
(1280) Ridggreen Dr	0.12	70	R								NA		NA			07/01/2009
(1280) Ridggreen Dr	0.06	30	R								NA		NA			07/01/2009
(1281) Chesmount Dr	0.24	330	R								NA		NA			07/01/2009
(1282) Beaver Wood Dr	0.24	47	R								NA		NA			07/01/2009
(1282) Beaver Wood Dr	0.06	10	R								NA		NA			07/01/2009
(1283) Birchlake Circle	0.12	60	R								NA		NA			07/01/2009
(1284) Manordale Rd	0.04	30	R								NA		NA			07/01/2009
(1284) Manordale Rd	0.12	60	R								NA		NA			07/01/2009
(1284) Manordale Rd	0.12	120	R								NA		NA			07/01/2009
(1284) Manordale Rd	0.06	30	R								NA		NA			07/01/2009
(1285) Latane Wood Rd	0.03	20	R								NA		NA			02/19/2009
(1285) Latane Wood Rd	0.18	100	R								NA		NA			02/19/2009
(1286) Latane Wood Ct	0.09	30	R								NA		NA			02/19/2009
(1287) Poly Pl	0.06	30	R								NA		NA			05/18/2006
(1288) Gumfork Pl	0.05	60	R								NA		NA			03/23/2006
(1288) Gumfork Pl	0.05	30	R								NA		NA			03/23/2006

Virginia Department of Transportation
 Traffic Engineering Division
 2010
 Annual Average Daily Traffic Volume Estimates By Section of Route
 Chesterfield Maintenance Area

Route	Length	AADT	QA	4Tire	Bus	Truck				QC	K Factor	QK	Dir Factor	AAWDT	QW	Year
						2Axle	3+Axle	1Trail	2Trail							
Chesterfield County																
(1289) Gumfork Rd	0.14	120	R			From: 20-1297 Deerpark Dr					NA			NA		05/18/2006
						To: 20-1288 Gumfork Pl										
(1290) Penny Lane	0.10	80	R			From: 20-773 Pasture Hill Rd					NA			NA		05/18/2006
						To: 20-1291 Morley Rd										
(1290) Penny Lane	0.16	60	R			From: 20-1291 Morley Rd					NA			NA		05/18/2006
						To: Dead End										
(1291) Morley Rd	0.20	80	R			From: 20-1290 Penny Lane					NA			NA		05/18/2006
						To: 20-1292 Singer Rd										
(1291) Morley Rd	0.11	320	R			From: 20-1292 Singer Rd					NA			NA		05/18/2006
						To: 20-1297 Deerpark Dr										
(1291) Morley Rd	0.12	80	R			From: 20-1297 Deerpark Dr					NA			NA		05/18/2006
						To: Dead End										
						To: Dead End										
(1292) Singer Rd	0.37	300	R			From: 20-1290 Penny Lane					NA			NA		05/18/2006
						To: 20-773 Pasture Hill Rd										
(1292) Singer Rd	0.14	370	R			From: 20-773 Pasture Hill Rd					NA			NA		05/18/2006
						To: 20-1291 Morley Rd										
(1292) Singer Rd	0.13	310	R			From: 20-1291 Morley Rd					NA			NA		05/18/2006
						To: 20-1293 Bending Oaks Dr										
(1292) Singer Rd	0.09	210	R			From: 20-1293 Bending Oaks Dr					NA			NA		05/18/2006
						To: 20-1298 Trails End Rd										
(1292) Singer Rd	0.09	270	R			From: 20-1298 Trails End Rd					NA			NA		05/18/2006
						To: 20-1295										
						To: 20-654 Spring Run Rd										
(1293) Bending Oaks Dr	0.11	360	R			From: 20-654 Spring Run Rd					NA			NA		05/18/2006
						To: 20-1294 Cone Lane										
(1293) Bending Oaks Dr	0.17	310	R			From: 20-1294 Cone Lane					NA			NA		05/18/2006
						To: 20-1290 Penny Lane										
(1293) Bending Oaks Dr	0.20	260	R			From: 20-1290 Penny Lane					NA			NA		05/18/2006
						To: 20-1292 Singer Rd										
						To: 20-1293										
(1294) Cone Lane	0.07	30	R			From: 20-1293					NA			NA		05/18/2006
						To: Dead End										
						To: 20-1296 Old Chestnut Circle										
(1295) Old Chestnut Dr	0.16	100	R			From: 20-1296 Old Chestnut Circle					NA			NA		05/18/2006
						To: 20-1292 Singer Rd										
						To: Cul-de-Sac										
(1296) Old Chestnut Circle	0.04	40	R			From: Cul-de-Sac					NA			NA		05/18/2006
						To: 20-1295 Old Chestnut Dr										
						To: Dead End										
(1297) Deerpark Dr	0.06	30	R			From: 20-1295 Old Chestnut Dr					NA			NA		05/18/2006
						To: 20-1287 Poly Pl										
(1297) Deerpark Dr	0.14	120	R			From: 20-1287 Poly Pl					NA			NA		05/18/2006
						To: 20-1289 Gumfork Rd										
(1297) Deerpark Dr	0.10	220	R			From: 20-1289 Gumfork Rd					NA			NA		05/18/2006
						To: 20-1291 Morley Rd										
(1297) Deerpark Dr	0.14	160	R			From: 20-1291 Morley Rd					NA			NA		05/18/2006
						To: 20-1299 Deerpark Ct										
(1297) Deerpark Dr	0.11	120	R			From: 20-1299 Deerpark Ct					NA			NA		05/18/2006
						To: 20-1298 Trails End Rd										

Virginia Department of Transportation
 Traffic Engineering Division
 2010
 Annual Average Daily Traffic Volume Estimates By Section of Route
 Chesterfield Maintenance Area

Route	Length	AADT	QA	4Tire	Bus	Truck				QC	K Factor	QK	Dir Factor	AAWDT	QW	Year
						2Axle	3+Axle	1Trail	2Trail							
Chesterfield County																
(1298) Trails End Rd	0.10	230	R				From: 20-1292 Singer Rd					NA		NA		05/18/2006
(1298) Trails End Rd	0.11	100	R				To: 20-1297 Deerpark Dr					NA		NA		05/18/2006
							From: Cul-de-Sac									
(1299) Deerpark Ct	0.11	80	R				To: 20-1297 Deerpark Dr					NA		NA		05/18/2006
							From: Cul-de-Sac									
(1300) Buford Rd	0.20	4400	R				To: US 60 Midlothian Tpke					NA		NA		03/30/2006
							From: 20-678 Providence Rd N									
(1301) Franklin Ave	0.25	120	R				To: SR 36 River Rd					NA		NA		06/15/2006
							From: 20-1314 Madison St									
(1302) Wells St	0.20	140	R				To: SR 36 River Rd					NA		NA		06/15/2006
							From: 0.20 MN SR 36									
(1302) Wells St	0.20	80	R				To: Dead End					NA		NA		06/15/2006
							From: Cul-de-Sac									
(1303) Memorial Ave	0.37	47	R				To: 0.37 MN Cul-de-Sac					NA		NA		06/15/2006
							From: SR 36 River Rd									
(1303) Memorial Ave	0.03	50	R				To: SR 36 River Rd					NA		NA		06/15/2006
							From: Dead End									
(1304) Hood St	0.05	80	R				To: 20-1306 Mahone St					NA		NA		06/15/2006
							From: 20-1306 Mahone St									
(1304) Wilcox St	0.03	110	R				To: 20-1312 Fitzhugh St					NA		NA		06/15/2006
							From: 20-1312 Fitzhugh St									
(1304) Wilcox St	0.06	120	R				To: SR 36 River Rd					NA		NA		06/15/2006
							From: SR 36 River Rd									
(1305) Hill St	0.10	80	R				To: Dead End					NA		NA		06/15/2006
							From: 20-1306 Mahone St									
(1306) Mahone St	0.02	90	R				To: 20-1311 Ferndale Ave					NA		NA		06/15/2006
							From: 20-1313 Hillview St									
(1306) Mahone St	0.04	140	R				To: 20-600 Pickett Ave					NA		NA		06/15/2006
							From: 20-600 Pickett Ave									
(1306) Mahone St	0.07	170	R				To: 20-1305 Hill St					NA		NA		06/15/2006
							From: 20-1305 Hill St									
(1306) Mahone St	0.03	130	R				To: 20-1304 Wilcox St; Hood St					NA		NA		06/15/2006
							From: 20-1304 Wilcox St; Hood St									
(1307) Stuart Ave	0.12	140	R				To: 20-1309 Johnston St					NA		NA		06/15/2006
							From: 20-1308 Jackson St									
(1307) Stuart Ave	0.10	290	R				To: SR 36 River Rd					NA		NA		06/15/2006
							From: SR 36 River Rd									
(1308) Jackson St	0.14	110	R				To: 20-1310 Lee St					NA		NA		06/15/2006
							From: 20-1307 Stuart Ave									
(1309) Johnston St	0.14	100	R				To: 20-1310 Lee St					NA		NA		06/15/2006
							From: 20-1307 Stuart Ave									

Virginia Department of Transportation
Traffic Engineering Division
2010
Annual Average Daily Traffic Volume Estimates By Section of Route
Chesterfield Maintenance Area

Route	Length	AADT	QA	4Tire	Bus	Truck				QC	K Factor	QK	Dir Factor	AAWDT	QW	Year
						2Axle	3+Axle	1Trail	2Trail							
Chesterfield County																
(1310) Lee St	0.10	30	R											NA	NA	06/15/2006
(1310) Lee St	0.07	210	R											NA	NA	06/15/2006
(1310) Lee St	0.03	180	R											NA	NA	06/15/2006
(1310) Lee St	0.13	300	R											NA	NA	06/15/2006
(1311) Ferndale Ave	0.12	60	R											NA	NA	06/15/2006
(1311) Ferndale Ave	0.20	140	R											NA	NA	06/15/2006
(1311) Ferndale Ave	0.02	170	R											NA	NA	06/15/2006
(1311) Ferndale Ave	0.13	250	R											NA	NA	06/15/2006
(1312) Fitzhugh St	0.07	140	R											NA	NA	06/15/2006
(1313) Hillview St	0.10	90	R											NA	NA	06/15/2006
(1314) Madison St	0.12	130	R											NA	NA	06/15/2006
(1314) Madison St	0.05	220	R											NA	NA	06/15/2006
(1314) Madison St	0.05	160	R											NA	NA	06/15/2006
(1315) Hampton Ave	0.14	1100	R											NA	NA	06/15/2006
(1315) Hampton Ave	0.33	550	R											NA	NA	06/15/2006
(1316) Hudson St	0.27	260	R											NA	NA	06/15/2006
(1317) Virginia Av	0.10	60	R											NA	NA	06/15/2006
(1318) Hagood St	0.14	70	R											NA	NA	06/15/2006
(1319) Roane St	0.17	140	R											NA	NA	06/15/2006
(1320) Jefferson St	0.03	80	R											NA	NA	06/15/2006
(1321) Robertson Ave	0.25	280	R											NA	NA	06/15/2006

Virginia Department of Transportation
Traffic Engineering Division
2010
Annual Average Daily Traffic Volume Estimates By Section of Route
Chesterfield Maintenance Area

Route	Length	AADT	QA	4Tire	Bus	Truck				QC	K Factor	QK	Dir Factor	AAWDT	QW	Year
						2Axle	3+Axle	1Trail	2Trail							
Chesterfield County																
(1322) Beechnut Ave	0.11	720	R									NA		NA		08/12/2009
(1322) Beechnut Ave	0.06	300	R									NA		NA		08/12/2009
(1322) Beechnut Ave	0.29	250	R									NA		NA		08/12/2009
(1323)	0.07	2000	R									NA		NA		03/30/2006
(1324) Pickhurst Ct	0.07	50	R									NA		NA		07/29/2009
(1325) Tangier Circle	0.13	140	R									NA		NA		07/29/2009
(1325) Tangier Circle	0.07	230	R									NA		NA		07/29/2009
(1325) Tangier Circle	0.08	380	R									NA		NA		07/29/2009
(1326) Tynemouth Ct	0.03	10	R									NA		NA		07/29/2009
(1327) Tangier Ct	0.03	70	R									NA		NA		07/29/2009
(1328) Warrior Dr	0.09	160	R									NA		NA		07/29/2009
(1328) Warrior Dr	0.18	390	R									NA		NA		07/29/2009
(1328) Warrior Dr	0.13	110	R									NA		NA		07/29/2009
(1329) Steve Ave	0.06	120	R									NA		NA		07/29/2009
(1330) Trojan Dr	0.09	540	R									NA		NA		07/29/2009
(1330) Trojan Dr	0.06	340	R									NA		NA		07/29/2009
(1330) Trojan Dr	0.06	200	R									NA		NA		07/29/2009
(1330) Trojan Dr	0.06	100	R									NA		NA		07/29/2009
(1331) Sparta Dr	0.24	260	R									NA		NA		07/29/2009
(1332) Hero Ct	0.03	40	R									NA		NA		07/29/2009
(1333) Helena Cr	0.05	48	R									NA		NA		07/29/2009

Virginia Department of Transportation
Traffic Engineering Division
2010
Annual Average Daily Traffic Volume Estimates By Section of Route
Chesterfield Maintenance Area

Route	Length	AADT	QA	4Tire	Bus	Truck				QC	K Factor	QK	Dir Factor	AAWDT	QW	Year
						2Axle	3+Axle	1Trail	2Trail							
Chesterfield County																
1334	Wooden Horse Lane	0.09	30	R								NA		NA		07/29/2009
1334	Wooden Horse Lane	0.07	130	R								NA		NA		07/29/2009
1335	Bollinger Dr	0.06	80	R								NA		NA		07/29/2009
1335	Bollinger Dr	0.08	20	R								NA		NA		07/29/2009
1335	Bollinger Dr	0.05	380	R								NA		NA		07/29/2009
1336	Starr Ct	0.04	60	R								NA		NA		07/29/2009
1337	Bollinger Ct	0.07	100	R								NA		NA		07/29/2009
1338	Chepstow Rd	0.22	1000	R								NA		NA		04/26/2006
1338	Chepstow Rd	0.08	1200	R								NA		NA		04/26/2006
1338	Chepstow Rd	0.11	1300	R								NA		NA		04/26/2006
1338	Chepstow Rd	0.11	1500	R								NA		NA		04/26/2006
1338	Chepstow Rd	0.09	1700	R								NA		NA		04/26/2006
1338	Chepstow Rd	0.09	310	R								NA		NA		04/26/2006
1338	Chepstow Rd	0.10	100	R								NA		NA		04/26/2006
1339	Clovertree Ct	0.18	480	R								NA		NA		08/12/2009
1339	Clovertree Ct	0.14	870	R								NA		NA		08/12/2009
1340	Chinook Dr	0.33	280	R								NA		NA		07/24/2006
1341	Glamorgan Lane	0.05	46	R								NA		NA		06/22/2009
1341	Glamorgan Lane	0.17	430	R								NA		NA		06/22/2009
1342	Baronsmeade Rd	0.11	170	R								NA		NA		08/12/2009
1343	Torrington Dr	0.16	120	R								NA		NA		08/12/2009
1343	Torrington Dr	0.03	40	R								NA		NA		08/12/2009

Virginia Department of Transportation
Traffic Engineering Division
2010
Annual Average Daily Traffic Volume Estimates By Section of Route
Chesterfield Maintenance Area

Route	Length	AADT	QA	4Tire	Bus	Truck				QC	K Factor	QK	Dir Factor	AAWDT	QW	Year
						2Axle	3+Axle	1Trail	2Trail							
Chesterfield County																
(1344) Bream Dr	0.08	50	R								NA		NA			08/12/2009
(1345) Vernetta Lane	0.30	460	R								NA		NA			07/24/2006
(1345) Vernetta Lane	0.12	210	R								NA		NA			07/24/2006
(1345) Vernetta Lane	0.07	30	R								NA		NA			07/24/2006
(1346) Serena Lane	0.13	80	R								NA		NA			07/24/2006
(1346) Serena Lane	0.10	50	R								NA		NA			07/24/2006
(1347) Edwin Lane	0.11	60	R								NA		NA			07/24/2006
(1347) Edwin Lane	0.07	90	R								NA		NA			07/24/2006
(1348) Cranborne Rd	0.15	60	R								NA		NA			04/26/2006
(1349) Winter Ridge Lane	0.19	120	R								NA		NA			08/12/2009
(1350) Saddlebrook Rd	0.09	40	R								NA		NA			07/24/2006
(1350) Saddlebrook Rd	0.42	160	R								NA		NA			07/24/2006
(1350) Saddlebrook Rd	0.08	290	R								NA		NA			07/24/2006
(1351) Twin Poplar Circle	0.03	30	R								NA		NA			07/24/2006
(1352) Wild Turkey Run	0.07	80	R								NA		NA			07/24/2006
(1353) Braebrook Dr	0.19	290	R								NA		NA			06/13/2006
(1353) Braebrook Dr	0.24	520	R								NA		NA			06/13/2006
(1354) Braebrook Ct	0.05	70	R								NA		NA			06/13/2006
(1356) Musical Lane	0.07	110	R								NA		NA			08/12/2009
(1357) Little Pond Lane	0.09	90	R								NA		NA			08/12/2009

Virginia Department of Transportation
Traffic Engineering Division
2010
Annual Average Daily Traffic Volume Estimates By Section of Route
Chesterfield Maintenance Area

Route	Length	AADT	QA	4Tire	Bus	-----Truck-----				QC	K Factor	QK	Dir Factor	AAWDT	QW	Year
						2Axle	3+Axle	1Trail	2Trail							
Chesterfield County																
(1358) Whispering Way	0.06	80	R				From: 20-1232 Unison Dr				NA			NA		08/12/2009
							To: Cul-de-Sac									
(1359) Mandolin Dr	0.06	80	R				From: Cul-de-Sac				NA			NA		04/26/2006
							To: 20-1232 Unison Dr									
(1360) Oldbury Rd	0.20	190	R				From: 20-677 Old Buckingham Rd				NA			NA		05/11/2006
							To: Dead End; Gap									
(1360) Oldbury Rd	0.06	150	R				From: Dead End; Gap				NA			NA		05/11/2006
							To: 20-3658 Oldbury Ct									
(1360) Oldbury Rd	0.20	60	R				From: 20-3658 Oldbury Ct				NA			NA		05/11/2006
							To: Cul-de-Sac									
(1361) Letchworth Lane	0.08	110	R				From: Cul-de-Sac				NA			NA		05/11/2006
							To: 20-677 Old Buckingham Rd									
(1362) Southwick Blvd	0.12	990	R				From: 20-677 Old Buckingham Rd				NA			NA		05/11/2006
							To: 20-3520 Southwick Ct									
(1362) Southwick Blvd	0.04	880	R				From: 20-3520 Southwick Ct				NA			NA		05/11/2006
							To: 20-3521 Southwick Pl									
(1362) Southwick Blvd	0.06	790	R				From: 20-3521 Southwick Pl				NA			NA		05/11/2006
							To: 20-3522 Southwick Terrace									
(1362) Southwick Blvd	0.04	640	R				From: 20-3522 Southwick Terrace				NA			NA		05/11/2006
							To: 20-3523 Staffordshire St									
(1362) Southwick Blvd	0.06	370	R				From: 20-3523 Staffordshire St				NA			NA		05/11/2006
							To: 20-1360 Oldbury Rd									
(1363) White Fawn Dr	0.29	230	R				From: 20-602 River Rd				NA			NA		03/25/2009
							To: Cul-de-Sac									
(1364) Oak River Dr	0.17	170	R				From: Cul-de-Sac				NA			NA		03/25/2009
							To: 20-4784 Ivan Rd									
(1364) Oak River Dr	0.19	230	R				From: 20-4784 Ivan Rd				NA			NA		03/25/2009
							To: 20-4783 Oak River Ct									
(1364) Oak River Dr	0.24	340	R				From: 20-4783 Oak River Ct				NA			NA		03/25/2009
							To: 20-4781 Eagle Cove Ct									
(1364) Oak River Dr	0.13	580	R				From: 20-4781 Eagle Cove Ct				NA			NA		03/25/2009
							To: 20-4780 Talon Point Ct									
(1364) Oak River Dr	0.45	640	R				From: 20-4780 Talon Point Ct				NA			NA		03/25/2009
							To: 20-602 River Rd									
(1365) Kitchawam Ct	0.11	180	R				From: 20-2235 Round Hill Dr				NA			NA		03/23/2006
							To: Cul-de-Sac									
(1366) Butler Lane	0.14	500	R				From: 20-735 Winfree Ave				NA			NA		07/24/2006
							To: 20-1367 Butler Ct									
(1366) Butler Lane	0.08	320	R				From: 20-1367 Butler Ct				NA			NA		07/24/2006
							To: 20-1368 Ramada Lane									
(1366) Butler Lane	0.05	40	R				From: 20-1368 Ramada Lane				NA			NA		07/24/2006
							To: Dead End									
(1367) Butler Ct	0.07	120	R				From: 20-1366 Butler Lane				NA			NA		07/24/2006
							To: Cul-de-Sac									

Virginia Department of Transportation
Traffic Engineering Division
2010
Annual Average Daily Traffic Volume Estimates By Section of Route
Chesterfield Maintenance Area

Route	Length	AADT	QA	4Tire	Bus	Truck				QC	K Factor	QK	Dir Factor	AAWDT	QW	Year
						2Axle	3+Axle	1Trail	2Trail							
Chesterfield County																
(1368) Ramada Lane	0.07	80	R				From: 20-1366 Butler Lane				NA			NA		07/24/2006
							To: Cul-de-Sac									
(1369) Providence Forest Ct	0.23	370	R				From: 20-678 South Providence Rd				NA			NA		08/12/2009
							To: Cul-de-Sac									
(1370) Bridle Path Dr	0.27	190	R				From: SR 36 River Rd				NA			NA		06/15/2006
							To: Cul-de-Sac									
(1371) Chestertowne Rd	0.03	360	R				From: 20-1505 Old Hundred Rd				NA			NA		06/01/2006
							To: SR 10 Iron Bridge Rd									
(1372)	0.03	260	R				From: Powhatan County Line				NA			NA		08/01/2006
							To: 20-607 Huguenot Springs Rd									
(1373) Behetra Dr	0.24	250	R				From: 20-1341 Glamorgan Lane				NA			NA		06/22/2009
							To: 20-1374 Ducatus Dr									
(1374) Ducatus Dr	0.05	60	R				From: Dead End				NA			NA		06/22/2009
							To: 20-1373 Behetra Dr									
(1374) Ducatus Dr	0.06	40	R				From: 20-1373 Behetra Dr				NA			NA		06/26/2009
							To: Cul-de-Sac									
(1375) Julep Ct	0.04	110	R				From: 20-1196 Julep Dr				NA			NA		06/13/2006
							To: Cul-de-Sac									
(1376) Temple Pl	0.06	80	R				From: 20-1100 Temple Ave				NA			NA		06/13/2006
							To: Cul-de-Sac									
(1377) Temple Ct	0.05	80	R				From: 20-1100 Temple Ave				NA			NA		06/13/2006
							To: Cul-de-Sac									
(1378) Julep Circle	0.17	210	R				From: 20-1196 Julep Dr				NA			NA		06/13/2006
							To: Cul-de-Sac									
(1380) Prince William Dr	0.10	1200	R				From: 20-720 Miners Tr; Lucks Lane				NA			NA		06/16/2009
							To: 20-1388 Kingcross Rd; Shirlton Rd									
(1380) Prince William Dr	0.20	300	R				From: 20-1388 Kingcross Rd; Shirlton Rd				NA			NA		06/16/2009
							To: 20-1381 Paigewood Rd									
(1381) Paigewood Rd	0.07	190	R				From: 20-1388 W, Shirlton Rd				NA			NA		06/16/2009
							To: 20-3512 Paigewood Ct									
(1381) Paigewood Rd	0.06	160	R				From: 20-3512 Paigewood Ct				NA			NA		06/16/2009
							To: 20-1380 Prince William Dr									
(1381) Paigewood Rd	0.08	140	R				From: 20-1380 Prince William Dr				NA			NA		06/16/2009
							To: 20-1388 E, Kingcross Rd									
(1382) Castle Hollow Ct	0.06	50	R				From: 20-1389 Castle Hollow Rd				NA			NA		05/16/2006
							To: Cul-de-Sac									
(1383) Castle Hollow Terrace	0.10	90	R				From: 20-1389 Castle Hollow Rd				NA			NA		05/16/2006
							To: Cul-de-Sac									
(1384) Kingscross Ct	0.09	80	R				From: Cul-de-Sac				NA			NA		04/26/2006
							To: 20-1388 Kingcross Rd									

Virginia Department of Transportation
Traffic Engineering Division
2010
Annual Average Daily Traffic Volume Estimates By Section of Route
Chesterfield Maintenance Area

Route	Length	AADT	QA	4Tire	Bus	-----Truck-----				QC	K Factor	QK	Dir Factor	AAWDT	QW	Year
						2Axle	3+Axle	1Trail	2Trail							
Chesterfield County																
(1385) Queensgate Rd	0.21	1600	R								NA			NA		04/26/2006
(1385) Queensgate Rd	0.13	1600	R								NA			NA		04/26/2006
(1385) Queensgate Rd	0.18	1600	R								NA			NA		04/26/2006
(1385) Queensgate Rd	0.11	1200	R								NA			NA		04/26/2006
(1385) Queensgate Rd	0.26	1100	R								NA			NA		04/26/2006
(1385) Queensgate Rd	0.26	1100	R								NA			NA		04/26/2006
(1385) Queensgate Rd	0.10	1200	R								NA			NA		04/26/2006
(1385) Queensgate Rd	0.09	1500	R								NA			NA		04/26/2006
(1385) Queensgate Rd	0.18	2600	R								NA			NA		04/26/2006
(1385) Queensgate Rd	0.20	1100	R								NA			NA		04/26/2006
(1385) Queensgate Rd	0.16	890	R								NA			NA		04/26/2006
(1385) Queensgate Rd	0.06	640	R								NA			NA		04/26/2006
(1385) Queensgate Rd	0.03	180	R								NA			NA		04/26/2006
(1386) Queensgate Ct	0.12	80	R								NA			NA		04/26/2006
(1387) Royal Ridge Rd	0.15	100	R								NA			NA		04/26/2006
(1388) Shirilton Rd	0.12	110	R								NA			NA		04/26/2006
(1388) Shirilton Rd	0.08	200	R								NA			NA		04/26/2006
(1388) Shirilton Rd	0.21	540	R								NA			NA		04/26/2006
(1388) Kingcross Rd	0.16	710	R								NA			NA		04/26/2006
(1388) Kingcross Rd	0.11	750	R								NA			NA		04/26/2006
(1388) Kingcross Rd	0.11	690	R								NA			NA		04/26/2006
(1388) Kingcross Rd	0.18	620	R								NA			NA		04/26/2006
(1388) Kingcross Rd	0.20	1300	R								NA			NA		04/26/2006
(1388) Kingcross Rd	0.08	410	R								NA			NA		04/26/2006

Virginia Department of Transportation
Traffic Engineering Division
2010
Annual Average Daily Traffic Volume Estimates By Section of Route
Chesterfield Maintenance Area

Route	Length	AADT	QA	4Tire	Bus	Truck				QC	K Factor	QK	Dir Factor	AAWDT	QW	Year
						2Axle	3+Axle	1Trail	2Trail							
Chesterfield County																
(1388) Kingcross Rd	0.08	300	R				From: 20-1384 Kingscross Ct				NA			NA		04/26/2006
(1388) Kingcross Rd	0.03	20	R				From: 20-3502 Castleway Rd				NA			NA		04/26/2006
							To: Dead End									
(1389) Castle Hollow Rd	0.16	150	R				From: Dead End				NA			NA		05/16/2006
(1389) Castle Hollow Rd	0.17	320	R				From: 20-1385 Queensgate Rd				NA			NA		05/16/2006
(1389) Castle Hollow Rd	0.14	200	R				From: 20-1382 Castle Hollow Ct				NA			NA		05/16/2006
(1389) Castle Hollow Rd	0.05	20	R				From: 20-1383 Castle Hollow Terrace				NA			NA		05/16/2006
							To: 20-1383 Castle Hollow Terrace									
							To: Dead End									
(1390) Dawnwood Rd	0.09	420	R				From: 20-1385 Queensgate Rd				NA			NA		06/16/2009
(1390) Dawnwood Rd	0.08	240	R				From: 20-1391 Dawnwood Ct				NA			NA		06/16/2009
(1390) Dawnwood Rd	0.06	90	R				From: 20-3134 Dawnwood Terrace				NA			NA		06/16/2009
							To: Cul-de-Sac									
(1391) Dawnwood Ct	0.12	130	R				From: 20-1390 Dawnwood Rd				NA			NA		06/16/2009
							To: Cul-de-Sac									
(1392) Sacks Lane	0.03	8	R				From: Dead End				NA			NA		07/27/2009
(1392) Sacks Lane	0.09	160	R				From: 20-1394 Shaker Dr				NA			NA		07/27/2009
(1392) Sacks Lane	0.05	390	R				From: 20-1393 Sasha Ct				NA			NA		07/27/2009
							To: 20-1173 Brickhouse Dr									
(1393) Sasha Ct	0.10	360	R				From: 20-1392 Sacks Lane				NA			NA		07/27/2009
(1393) Sasha Ct	0.06	100	R				From: 20-1394 Shaker Dr				NA			NA		07/27/2009
							To: Cul-de-Sac									
(1394) Shaker Dr	0.04	20	R				From: Dead End				NA			NA		07/27/2009
(1394) Shaker Dr	0.13	190	R				From: 20-1392 Sacks Lane				NA			NA		07/27/2009
							To: 20-1393 Sasha Ct									
(1395) Sadberge Dr	0.10	40	R				From: Cul-de-Sac				NA			NA		07/24/2006
(1395) Sadberge Dr	0.10	200	R				From: 20-1396 Kathleen Dr				NA			NA		07/24/2006
							To: 20-630 Graves Rd									
(1396) Kathleen Dr	0.09	100	R				From: 20-1399 Chemin Rd				NA			NA		07/24/2006
(1396) Kathleen Dr	0.11	140	R				From: 20-1398 Kathleen Ct				NA			NA		07/24/2006
(1396) Kathleen Dr	0.13	110	R				From: 20-1397 Gretchen Dr				NA			NA		07/24/2006
							To: 20-1395 Sadberge Dr									

Virginia Department of Transportation
Traffic Engineering Division
2010
Annual Average Daily Traffic Volume Estimates By Section of Route
Chesterfield Maintenance Area

Route	Length	AADT	QA	4Tire	Bus	Truck				QC	K Factor	QK	Dir Factor	AAWDT	QW	Year
						2Axle	3+Axle	1Trail	2Trail							
Chesterfield County																
(1397) Gretchen Dr	0.08	30	R											NA		07/24/2006
(1398) Kathleen Ct	0.08	50	R											NA		07/24/2006
(1399) Chemin Rd	0.17	100	R											NA		07/24/2006
(1399) Chemin Rd	0.08	190	R											NA		07/24/2006
(1400) Arcadia Ct	0.05	70	R											NA		03/11/2009
(1401) Elokomina Ave	0.13	80	R											NA		03/09/2009
(1401) Elokomina Ave	0.16	100	R											NA		03/09/2009
(1401) Elokomina Ave	0.10	70	R											NA		03/09/2009
(1402) Wonderview Dr	0.06	370	R											NA		03/09/2009
(1402) Wonderview Dr	0.06	110	R											NA		03/09/2009
(1402) Wonderview Dr	0.16	60	R											NA		03/09/2009
(1403) Ramona Ave	0.17	100	R											NA		03/09/2009
(1403) Ramona Ave	0.18	140	R											NA		03/09/2009
(1404) Pinehurst St	0.06	1400	R											NA		03/09/2009
(1404) Pinehurst St	0.06	60	R											NA		03/09/2009
(1405) Melba St	0.06	360	R											NA		03/09/2009
(1405) Melba St	0.11	260	R											NA		03/09/2009
(1406)	0.10	180	R											NA		07/24/2006
(1407) Brightwood Ave	0.07	160	R											NA		02/25/2009
(1407) Brightwood Ave	0.12	170	R											NA		02/25/2009
(1407) Brightwood Ave	0.13	180	R											NA		02/25/2009

Virginia Department of Transportation
Traffic Engineering Division
2010
Annual Average Daily Traffic Volume Estimates By Section of Route
Chesterfield Maintenance Area

Route	Length	AADT	QA	4Tire	Bus	Truck				QC	K Factor	QK	Dir Factor	AAWDT	QW	Year
						2Axle	3+Axle	1Trail	2Trail							
Chesterfield County																
(1408) Brandywine Ave	0.12	100	R				From: 20-1581 Treadwood St					NA		NA		02/25/2009
(1408) Brandywine Ave	0.14	130	R				To: 20-1412 Velda Rd					NA		NA		02/25/2009
(1408) Brandywine Ave	0.22	600	R				From: 20-608 General Blvd					NA		NA		02/25/2009
(1408) Brandywine Ave	0.08	960	R				To: 20-1416 Perlock Rd					NA		NA		02/25/2009
(1408) Brandywine Ave	0.18	1600	R				From: 20-1443 Galena Ave					NA		NA		02/25/2009
(1408) Brandywine Ave							To: 20-1495 Kingsdale Rd									
(1409) Beaumont Ave	0.12	130	R				From: Dead End					NA		NA		02/25/2009
(1409) Beaumont Ave	0.13	80	R				To: 20-1412 Velda Rd					NA		NA		02/25/2009
(1409) Beaumont Ave							From: 20-608 General Blvd									
(1410) Friend Ave	0.15	80	R				From: Dead End					NA		NA		02/25/2009
(1410) Friend Ave							To: 20-608 Reymet Rd									
(1411) Woodfin Dr	0.11	80	R				From: 20-1418 Quailoaks Ave					NA		NA		02/25/2009
(1411) Woodfin Dr							To: US 1 Jefferson Davis Hwy									
(1412) Velda Rd	0.07	150	R				From: 20-1409 Beaumont Ave					NA		NA		02/25/2009
(1412) Velda Rd	0.07	320	R				To: 20-1408 Brandywine Ave					NA		NA		02/25/2009
(1412) Velda Rd	0.22	530	R				From: 20-1407 Brightwood Ave					NA		NA		02/25/2009
(1412) Velda Rd							To: US 1 Jefferson Davis Hwy									
(1413) Bensley Rd	0.22	200	R				From: 20-1607 Strathmore Rd					NA		NA		06/22/2006
(1413) Bensley Rd							To: 20-1609 Wentworth St									
(1414) Pat Lane	0.06	50	R				From: Dead End					NA		NA		06/26/2006
(1414) Pat Lane	0.10	120	R				To: 20-2267 Kay Rd					NA		NA		06/26/2006
(1414) Pat Lane							From: 20-1634									
(1415) Remuda Dr	0.06	610	R				To: 20-1634					NA		NA		06/26/2006
(1415) Remuda Dr							From: 20-638 Cogbill Rd									
(1416) Perlock Rd	0.03	20	R				From: Dead End					NA		NA		02/25/2009
(1416) Perlock Rd	0.14	410	R				To: 20-1466					NA		NA		02/25/2009
(1416) Perlock Rd	0.03	1100	R				From: 20-1462 Proctors Rd					NA		NA		02/25/2009
(1416) Perlock Rd	0.15	1200	R				To: 20-1444 Proctors Rd					NA		NA		02/25/2009
(1416) Perlock Rd	0.09	1400	R				From: 20-1465 Kerwin Rd					NA		NA		02/25/2009
(1416) Perlock Rd	0.26	1600	R				To: 20-1408 Brandywine Ave					NA		NA		02/25/2009
(1416) Perlock Rd							From: US 1 Jefferson Davis Hwy									

Virginia Department of Transportation
Traffic Engineering Division
2010
Annual Average Daily Traffic Volume Estimates By Section of Route
Chesterfield Maintenance Area

Route	Length	AADT	QA	4Tire	Bus	Truck				QC	K Factor	QK	Dir Factor	AAWDT	QW	Year
						2Axle	3+Axle	1Trail	2Trail							
Chesterfield County																
(1417) Egee Dr	0.11	810	R								NA			NA		02/25/2009
(1418) Quailoaks Ave	0.09	40	R								NA			NA		02/25/2009
(1419)	0.25	300	R								NA			NA		03/09/2009
(1420) Seminole Ave	0.16	110	R								NA			NA		06/01/2006
(1421) Clearlake Rd	0.24	210	R								NA			NA		08/12/2009
(1421) Clearlake Rd	0.09	1000	R								NA			NA		08/12/2009
(1421) Clearlake Rd	0.09	910	R								NA			NA		08/12/2009
(1421) Clearlake Rd	0.06	760	R								NA			NA		08/12/2009
(1421) Clearlake Rd	0.26	720	R								NA			NA		08/12/2009
(1422) Marthaven Dr	0.12	860	R								NA			NA		08/12/2009
(1423) Allerton St	0.07	740	R								NA			NA		06/22/2006
(1423) Allerton St	0.08	680	R								NA			NA		06/22/2006
(1423) Allerton St	0.18	510	R								NA			NA		06/12/2006
(1423) Allerton St	0.08	310	R								NA			NA		06/22/2006
(1423) Allerton St	0.08	180	R								NA			NA		06/22/2006
(1424) Grinton Rd	0.11	80	R								NA			NA		06/22/2006
(1425) Stanwix Lane	0.07	380	R								NA			NA		06/22/2006
(1425) Stanwix Lane	0.18	120	R								NA			NA		06/22/2006
(1426) Salem St	0.12	780	R								NA			NA		06/22/2006
(1426) Strathcona St	0.07	620	R								NA			NA		06/22/2006
(1426) Strathcona St	0.07	510	R								NA			NA		06/22/2006
(1426) Strathcona St	0.05	420	R								NA			NA		06/22/2006

Virginia Department of Transportation
Traffic Engineering Division
2010
Annual Average Daily Traffic Volume Estimates By Section of Route
Chesterfield Maintenance Area

Route	Length	AADT	QA	4Tire	Bus	Truck				QC	K Factor	QK	Dir Factor	AAWDT	QW	Year
						2Axle	3+Axle	1Trail	2Trail							
Chesterfield County																
(1427) Beckwith Rd	0.07	390	R				From: 20-1426 Strathcona St					NA		NA		06/22/2006
(1427) Beckwith Rd	0.07	250	R				To: 20-1424 Grinton Rd					NA		NA		06/22/2006
(1427) Beckwith Rd	0.06	160	R				From: 20-1485					NA		NA		06/22/2006
(1427) Beckwith Rd							To: 20-1486 Hudswell Lane									
(1428) Pitman Lane	0.10	150	R				From: 20-1429 Kingman Rd					NA		NA		05/09/2006
(1428) Pitman Lane							To: 20-672, S Arch Rd									
(1429) Kingman Rd	0.07	200	R				From: 20-1450 Ironwood Rd					NA		NA		05/09/2006
(1429) Kingman Rd	0.19	120	R				To: 20-1430 Heppel Rd					NA		NA		05/09/2006
(1429) Kingman Rd	0.15	90	R				From: 20-1428 Pitman Lane					NA		NA		05/09/2006
(1429) Kingman Rd							To: 20-1451 Castleburg Dr									
(1430) Heppel Rd	0.09	350	R				From: 20-647 Reams Rd					NA		NA		05/09/2006
(1430) Heppel Rd	0.20	210	R				To: 20-1429					NA		NA		05/09/2006
(1430) Heppel Rd							From: 20-1451 Castleburg Dr									
(1431) Wildercroft Rd	0.16	180	R				To: 20-711 Robious Rd					NA		NA		08/12/2009
(1431) Wildercroft Rd							From: 20-1230 Fairlington Lane									
(1432) Hillanne Dr	0.32	180	R				To: 20-711 Robious Rd					NA		NA		08/12/2009
(1432) Hillanne Dr							From: 20-802 Silbyrd Dr									
(1433) Colchester Lane	0.11	130	R				To: 20-1432 Hillanne Dr					NA		NA		04/24/2006
(1433) Colchester Lane							From: 20-1431 Wildercroft Rd									
(1434) Hinshaw Dr	0.23	120	R				To: 20-673 Old Gun Rd					NA		NA		05/16/2006
(1434) Hinshaw Dr							From: 20-883									
(1435) Fort Darling Rd	0.49	260	R				To: 20-656 Bellwood Dr					NA		NA		08/12/2009
(1435) Fort Darling Rd							From: Dead End									
(1436) Clearlake Ct	0.20	130	R				To: 20-1421 Clearlake Rd					NA		NA		05/09/2006
(1436) Clearlake Ct							From: Cul-de-Sac									
(1437) Sandhurst Lane	0.21	90	R				To: 20-711 Robious Rd					NA		NA		04/24/2006
(1437) Sandhurst Lane							From: Cul-de-Sac									
(1438) Abingdon Rd	0.08	430	R				To: 20-5532					NA		NA		05/16/2006
(1438) Abingdon Rd	0.10	470	R				From: 20-2732 Abingdon Ct					NA		NA		05/16/2006
(1438) Abingdon Rd	0.06	690	R				To: 20-1471 Pennway Dr					NA		NA		05/16/2006
(1438) Abingdon Rd	0.16	720	R				From: 20-2731 Abingdon Circle					NA		NA		05/16/2006
(1438) Abingdon Rd							To: 20-720 Lucks Lane									
(1439) Botone Ave	0.07	60	R				To: 20-1449 Senate St					NA		NA		06/20/2006
(1439) Botone Ave							From: 20-1448 Pioneer St									

Virginia Department of Transportation
Traffic Engineering Division
2010
Annual Average Daily Traffic Volume Estimates By Section of Route
Chesterfield Maintenance Area

Route	Length	AADT	QA	4Tire	Bus	Truck				QC	K Factor	QK	Dir Factor	AAWDT	QW	Year
						2Axle	3+Axle	1Trail	2Trail							
Chesterfield County																
(1439) Botone Ave	0.06	70	R								NA			NA		06/20/2006
(1439) Botone Ave	0.05	90	R								NA			NA		06/20/2006
(1440) Bluefield Rd	0.09	250	R								NA			NA		05/09/2006
(1440) Bluefield Rd	0.07	150	R								NA			NA		05/09/2006
(1440) Bluefield Rd	0.07	180	R								NA			NA		05/09/2006
(1441) Cottonwood Rd	0.13	130	R								NA			NA		05/09/2006
(1441) Cottonwood Rd	0.33	180	R								NA			NA		05/09/2006
(1442) Hybla Rd	0.03	10	R								NA			NA		05/09/2006
(1442) Hybla Rd	0.07	310	R								NA			NA		05/09/2006
(1442) Hybla Rd	0.10	460	R								NA			NA		05/09/2006
(1442) Hybla Rd	0.07	170	R								NA			NA		05/09/2006
(1442) Hybla Rd	0.10	190	R								NA			NA		05/09/2006
(1442) Hybla Rd	0.18	130	R								NA			NA		05/09/2006
(1443) Galena Ave	0.04	50	R								NA			NA		07/11/2006
(1443) Galena Ave	0.09	370	R								NA			NA		07/11/2006
(1443) Galena Ave	0.17	970	R								NA			NA		07/11/2006
(1443) Galena Ave	0.08	1200	R								NA			NA		07/11/2006
(1443) Galena Ave	0.25	900	R								NA			NA		07/11/2006
(1444) Proctors Rd	0.06	570	R								NA			NA		07/11/2006
(1444) Proctors Rd	0.06	490	R								NA			NA		07/11/2006
(1444) Proctors Rd	0.06	330	R								NA			NA		07/11/2006
(1445) Woodworth Rd	0.07	300	R								NA			NA		07/11/2006
(1445) Woodworth Rd	0.10	350	R								NA			NA		07/11/2006

Virginia Department of Transportation
Traffic Engineering Division
2010
Annual Average Daily Traffic Volume Estimates By Section of Route
Chesterfield Maintenance Area

Route	Length	AADT	QA	4Tire	Bus	Truck				QC	K Factor	QK	Dir Factor	AAWDT	QW	Year
						2Axle	3+Axle	1Trail	2Trail							
Chesterfield County																
(1445) Woodworth Rd	0.25	700	R				From: 20-1444 Proctors Rd				NA			NA		07/11/2006
(1445) Kerwin Rd	0.03	50	R				From: 20-1443 Galena Ave				NA			NA		07/11/2006
							To: Dead End									
(1446) Rushton Rd	0.15	280	R				From: 20-1466				NA			NA		07/11/2006
							To: 20-1462 Proctors Rd									
(1447) Rycliff Ave	0.09	80	R				From: 20-1449 Senate St				NA			NA		06/20/2006
(1447) Rycliff Ave	0.18	150	R				From: 20-1448 Pioneer St				NA			NA		06/20/2006
							To: 20-1616 Telbury St									
(1448) Pioneer St	0.10	60	R				From: 20-1439 Botone Ave				NA			NA		06/20/2006
							To: 20-1447 Rycliff Ave									
(1449) Senate St	0.06	90	R				From: 20-1614 Congress Rd				NA			NA		06/20/2006
(1449) Senate St	0.30	180	R				From: 20-1439 Botone Ave				NA			NA		06/20/2006
							To: 20-1613 Alcott Rd									
(1450) Ironwood Rd	0.19	120	R				From: 20-1429 Kingman Rd				NA			NA		05/09/2006
							To: 20-1451 Castleburg Dr									
(1451) Castleburg Dr	0.10	140	R				From: 20-1450 Ironwood Rd				NA			NA		05/09/2006
(1451) Castleburg Dr	0.11	210	R				From: 20-1430 Heppel Rd				NA			NA		05/09/2006
(1451) Castleburg Dr	0.15	300	R				From: 20-1429 Kingman Rd				NA			NA		05/09/2006
							To: 20-672, S Arch Rd									
(1452) Thurston Rd	0.72	450	R				From: 20-637 Hopkins Rd				NA			NA		02/25/2009
							To: 20-1620 Dorsey Rd									
(1453) Francill Dr	0.07	300	R				From: 20-900 Wycliff Rd				NA			NA		05/09/2006
(1453) Francill Dr	0.09	320	R				From: 20-1455 Kayvee Rd				NA			NA		05/09/2006
(1453) Francill Dr	0.08	300	R				From: 20-1456 Cherylann Rd				NA			NA		05/09/2006
(1453) Francill Dr	0.12	230	R				From: 20-1457 Ronaldton Rd				NA			NA		05/09/2006
							To: 20-4771 Marblethorpe Rd									
(1454) Vickilee Rd	0.06	460	R				From: 20-688 Dakins Dr				NA			NA		06/10/2009
(1454) Vickilee Rd	0.04	430	R				From: 20-900 E, Wycliff Rd				NA			NA		06/10/2009
(1454) Vickilee Rd	0.08	430	R				From: 20-900 W, Wycliff Rd				NA			NA		06/10/2009
(1454) Vickilee Rd	0.08	440	R				From: 20-1455 Kayvee Rd				NA			NA		06/10/2009
(1454) Vickilee Rd	0.05	1100	R				From: 20-1456 Cherylann Rd				NA			NA		06/10/2009
							To: 20-1457 Ronaldton Rd									

Virginia Department of Transportation
 Traffic Engineering Division
 2010
 Annual Average Daily Traffic Volume Estimates By Section of Route
 Chesterfield Maintenance Area

Route	Length	AADT	QA	4Tire	Bus	Truck				QC	K Factor	QK	Dir Factor	AAWDT	QW	Year
						2Axle	3+Axle	1Trail	2Trail							
Chesterfield County																
(1455) Kayvee Rd	0.15	48	R				From: 20-1454 Vickilee Rd					NA		NA		06/10/2009
							To: 20-1453 Francill Dr									
(1456) Cherylann Rd	0.09	2500	R				From: 20-653 Courthouse Rd					NA		NA		06/10/2009
							To: 20-1441 Cottonwood Rd									
(1456) Cherylann Rd	0.08	1400	R				From: 20-1421 Clearlake Rd					NA		NA		06/10/2009
							To: 20-3274 Darylann Ct									
(1456) Cherylann Rd	0.17	1600	R				From: 20-1454 Vickilee Rd					NA		NA		06/10/2009
							To: 20-1453 Francill Dr									
(1456) Cherylann Rd	0.06	1500	R				From: 20-1454 Vickilee Rd					NA		NA		06/10/2009
							To: 20-1453 Francill Dr									
(1456) Cherylann Rd	0.21	260	R				From: 20-1454 Vickilee Rd					NA		NA		06/10/2009
							To: 20-1453 Francill Dr									
(1457) Ronaldton Rd	0.23	1100	R				From: 20-1454 Vickilee Rd					NA		NA		06/10/2009
							To: 20-1453 Francill Dr									
(1457) Ronaldton Rd	0.09	1200	R				From: 20-901 Arkay Dr					NA		NA		06/10/2009
							To: 20-672 Adkins Rd									
(1457) Ronaldton Rd	0.04	1500	R				From: 20-1445 Woodworth Rd					NA		NA		06/10/2009
							To: 20-1459; 20-9895									
(1458) Dawnshire Rd	0.06	120	R				From: 20-1459; 20-9895					NA		NA		02/26/2009
							To: 20-1443 Galena Ave									
(1458) Dawnshire Rd	0.09	130	R				From: 20-1458; 20-9895					NA		NA		02/26/2009
							To: 20-1444 Proctors Rd									
(1459) Cresswell Rd	0.09	370	R				From: Dead End					NA		NA		02/26/2009
							To: 20-613 Willis Rd									
(1460) Southwood Rd	0.20	70	R				From: 20-647 Reams Rd					NA		NA		02/26/2009
							To: 20-1477 Haverford Lane									
(1461) Reykin Dr	0.32	420	R				From: Dead End					NA		NA		02/26/2009
							To: 20-1466									
(1462) Proctors Rd	0.08	48	R				From: 20-1446 Rushton Rd					NA		NA		02/26/2009
							To: 20-1463 Gaffney Rd									
(1462) Proctors Rd	0.08	70	R				From: 20-1463 Gaffney Rd					NA		NA		02/26/2009
							To: 20-1416 Perlock Rd									
(1462) Proctors Rd	0.06	440	R				From: 20-1466					NA		NA		02/26/2009
							To: 20-1465 Kerwin Rd									
(1462) Proctors Rd	0.06	570	R				From: 20-1466					NA		NA		02/26/2009
							To: 20-1462 Proctors Rd									
(1463) Gaffney Rd	0.15	140	R				From: 20-1464 Gaffney Ct					NA		NA		02/26/2009
							To: 20-1465 Kerwin Rd									
(1463) Gaffney Rd	0.11	240	R				From: 20-1465 Kerwin Rd					NA		NA		02/26/2009
							To: Dead End									
(1463) Gaffney Rd	0.05	200	R				From: Dead End					NA		NA		02/26/2009
							To: 20-1463 Gaffney Rd									
(1464) Gaffney Ct	0.07	80	R				From: 20-1463 Gaffney Rd					NA		NA		02/26/2009
							To: 20-1463 Gaffney Rd									

Virginia Department of Transportation
Traffic Engineering Division
2010
Annual Average Daily Traffic Volume Estimates By Section of Route
Chesterfield Maintenance Area

Route	Length	AADT	QA	4Tire	Bus	Truck				QC	K Factor	QK	Dir Factor	AAWDT	QW	Year
						2Axle	3+Axle	1Trail	2Trail							
Chesterfield County																
(1465) Kerwin Rd	0.06	270	R				From: 20-1463 Gaffney Rd					NA		NA		02/26/2009
							To: 20-1416 Perlock Rd									
(1466) Kenova Dr	0.19	260	R				From: 20-1462 Proctors Rd					NA		NA		02/26/2009
							To: 20-1446 Rushton Rd									
(1466) Ashwood Rd	0.07	230	R				From: 20-1463 Gaffney Rd					NA		NA		02/26/2009
							To: 20-1416 Perlock Rd									
(1466) Ashwood Rd	0.07	210	R				From: 20-1463 Gaffney Rd					NA		NA		02/26/2009
							To: 20-1416 Perlock Rd									
(1466) Ashwood Rd	0.07	280	R				From: 20-1463 Gaffney Rd					NA		NA		06/24/2009
							To: 20-1445 Woodworth Rd									
(1466) Ashwood Rd	0.04	220	R				From: 20-1463 Gaffney Rd					NA		NA		06/24/2009
							To: Dead End									
(1467) Jean Dr	0.24	140	R				From: 20-608 Reymet Rd					NA		NA		06/24/2009
							To: Dead End									
(1468) Crooker Dr	0.15	170	R				From: 20-674 Cranbeck Rd					NA		NA		06/24/2009
							To: 20-1469 Ermavdo Dr									
(1469) Ermavdo Dr	0.07	48	R				From: Dead End					NA		NA		06/24/2009
							To: 20-1468 Crooker Dr									
(1469) Ermavdo Dr	0.07	30	R				From: 20-1468 Crooker Dr					NA		NA		06/24/2009
							To: Dead End									
(1470) Burge Rd	0.67	1600	R				From: Dead End					NA		NA		08/12/2009
							To: 0.32 MN 20-613									
(1471) Pennway Dr	0.06	49	R				From: Dead End					NA		NA		05/16/2006
							To: 20-1438 Abingdon Rd									
(1471) Pennway Dr	0.17	500	R				From: 20-1438 Abingdon Rd					NA		NA		05/16/2006
							To: 20-1473 Northborough Lane									
(1471) Pennway Dr	0.08	620	R				From: 20-1473 Northborough Lane					NA		NA		05/16/2006
							To: 20-1472 Burlington Rd									
(1471) Pennway Dr	0.08	700	R				From: 20-1472 Burlington Rd					NA		NA		05/16/2006
							To: 20-653 Courthouse Rd									
(1472) Burlington Rd	0.11	90	R				From: 20-1471 Pennway Dr					NA		NA		06/10/2009
							To: Cul-de-Sac									
(1473) Northborough Lane	0.03	140	R				From: Cul-de-Sac					NA		NA		06/10/2009
							To: 20-1474 Northborough Ct									
(1473) Northborough Lane	0.06	60	R				From: 20-1474 Northborough Ct					NA		NA		06/10/2009
							To: 20-1471 Pennway Dr									
(1474) Northborough Ct	0.03	40	R				From: 20-1473 Northborough Lane					NA		NA		06/10/2009
							To: Cul-de-Sac									
(1475) Camborne Ct	0.05	40	R				From: Cul-de-Sac					NA		NA		04/10/2006
							To: 20-1480									
(1476) Taw St	0.04	120	R				From: Dead End					NA		NA		06/20/2006
							To: 20-1613 Alcott Rd									

Virginia Department of Transportation
Traffic Engineering Division
2010
Annual Average Daily Traffic Volume Estimates By Section of Route
Chesterfield Maintenance Area

Route	Length	AADT	QA	4Tire	Bus	Truck				QC	K Factor	QK	Dir Factor	AAWDT	QW	Year
						2Axle	3+Axle	1Trail	2Trail							
Chesterfield County																
(1477) Haverford Lane	0.22	370	R				From: 20-1793 Ravenscroft Dr					NA		NA		04/18/2006
(1477) Haverford Lane	0.12	80	R				To: 20-1461 Reykin Dr					NA		NA		04/18/2006
(1477) Haverford Lane	0.04	5	R				From: 20-2890 Eastman Rd					NA		NA		04/18/2006
							To: Cul-de-Sac									
(1478) Evelake Rd	0.35	70	R				From: 20-637 Hopkins Rd					NA		NA		07/24/2006
							To: Dead End									
(1479) Station Rd	0.33	870	R				From: US 1 Jefferson Davis Hwy					NA		NA		03/09/2009
							To: Cul-de-Sac									
(1480) Scottford Dr	0.24	130	R				From: 20-1493 N, Rockdale Rd					NA		NA		04/06/2006
(1480) Scottford Dr	0.27	120	R				To: 20-1483 N, Henson Rd					NA		NA		04/06/2006
(1480) Camborne Rd	0.08	190	R				From: 20-1475 Camborne Ct					NA		NA		04/06/2006
(1480) Camborne Rd	0.06	240	R				To: 20-1483 S, Henson Rd					NA		NA		04/06/2006
(1480) Camborne Rd	0.17	270	R				From: 20-1481 Sharpstead Rd					NA		NA		04/06/2006
(1480) Camborne Rd	0.10	350	R				To: 20-1493 S, Rockdale Rd					NA		NA		04/06/2006
(1481) Sharpstead Rd	0.12	190	R				From: 20-1480 Camborne Rd					NA		NA		07/22/2009
							To: 20-678 Providence Rd									
(1482) Black Heath Rd	0.04	20	R				From: Dead End					NA		NA		08/12/2009
(1482) Black Heath Rd	0.11	110	R				To: 20-1207 Warminster Dr					NA		NA		08/12/2009
(1482) Black Heath Rd	0.14	190	R				From: 20-1218					NA		NA		08/12/2009
(1482) Black Heath Rd	0.07	330	R				To: 20-1215 Duckbill Dr					NA		NA		08/12/2009
(1482) Black Heath Rd	0.28	660	R				From: 20-1214 Corianna Lane					NA		NA		08/12/2009
(1482) Black Heath Rd	0.26	200	R				To: 20-1201 Kilrenny Rd					NA		NA		08/12/2009
							From: 20-1232									
(1483) Henson Rd	0.09	90	R				To: 20-1480 Scottford Dr					NA		NA		04/06/2006
(1483) Henson Rd	0.10	170	R				From: 20-1484 Lindell Rd					NA		NA		04/06/2006
							To: 20-1480 Camborne Rd									
(1484) Lindell Rd	0.23	120	R				From: 20-1483 Henson Rd					NA		NA		04/06/2006
							To: 20-1493 Rockdale Rd									
(1485) Gainford Rd	0.20	470	R				From: 20-1426 Strathcona St					NA		NA		06/22/2006
							To: 20-1427 Beckwith Rd									

Virginia Department of Transportation
Traffic Engineering Division
2010
Annual Average Daily Traffic Volume Estimates By Section of Route
Chesterfield Maintenance Area

Route	Length	AADT	QA	4Tire	Bus	Truck				QC	K Factor	QK	Dir Factor	AAWDT	QW	Year
						2Axle	3+Axle	1Trail	2Trail							
Chesterfield County																
(1485) Gainford Rd	0.12	110	R			From: 20-1427 Beckwith Rd					NA			NA		06/22/2006
						To: 20-1423 Allerton St										
(1486) Hudswell Lane	0.04	70	R			From: Dead End					NA			NA		06/22/2006
(1486) Hudswell Lane	0.10	100	R			From: 20-1427 Beckwith Rd					NA			NA		06/22/2006
						To: Dead End										
(1487) Chieftain Trail	0.06	40	R			From: 20-653 Courthouse Rd					NA			NA		03/08/2006
(1487) Chieftain Trail	0.06	220	R			From: 20-1490 Cadillac Trail					NA			NA		03/08/2006
(1487) Chieftain Trail	0.18	180	R			From: 20-1489 Arrow Point Trail					NA			NA		03/08/2006
(1487) Chieftain Trial	0.08	130	R			From: 20-1488 Bark Trail					NA			NA		03/08/2006
						To: 20-2769										
(1488) Bark Trail	0.02	60	R			From: 20-1487 Chieftain Trial					NA			NA		03/08/2006
						To: Dead End										
(1489) Arrow Point Trail	0.07	640	R			From: 20-678 West Providence Rd					NA			NA		03/08/2006
(1489) Arrow Point Trail	0.18	350	R			From: 20-1487 Chieftain Trail					NA			NA		03/08/2006
(1489) Arrow Point Trail	0.05	100	R			From: 20-2769					NA			NA		03/08/2006
						To: Cul-de-Sac										
(1490) Cadillac Trail	0.18	240	R			From: 20-1487 Chieftain Trail					NA			NA		03/08/2006
(1490) Cadillac Trail	0.07	9	R			From: 20-2769					NA			NA		03/08/2006
						To: Cul-de-Sac										
(1491) Walkerton Rd	0.06	8	R			From: Dead End					NA			NA		04/10/2006
(1491) Walkerton Rd	0.10	100	R			From: 20-1492 Bracken Rd					NA			NA		04/10/2006
(1491) Walkerton Rd	0.25	230	R			From: 20-1494 Walkerton Ct					NA			NA		04/10/2006
(1491) Walkerton Rd	0.10	510	R			From: 20-1493 Rockdale Rd					NA			NA		04/10/2006
						To: 20-647 Reams Rd										
(1492) Bracken Rd	0.22	130	R			From: 20-1491 Walkerton Rd					NA			NA		04/06/2006
						To: 20-1493 Rockdale Rd										
(1493) Rockdale Rd	0.05	270	R			From: 20-1480 S, Camborne Rd					NA			NA		04/06/2006
(1493) Rockdale Rd	0.07	230	R			From: 20-1484 Lindell Rd					NA			NA		04/06/2006
(1493) Rockdale Rd	0.09	270	R			From: 20-1480 N, Scottford Dr					NA			NA		04/06/2006
(1493) Rockdale Rd	0.10	170	R			From: 20-1491 Walkerton Rd					NA			NA		04/06/2006
						To: 20-1492 Bracken Rd										

Virginia Department of Transportation
Traffic Engineering Division
2010
Annual Average Daily Traffic Volume Estimates By Section of Route
Chesterfield Maintenance Area

Route	Length	AADT	QA	4Tire	Bus	Truck				QC	K Factor	QK	Dir Factor	AAWDT	QW	Year
						2Axle	3+Axle	1Trail	2Trail							
Chesterfield County																
(1493) Rockdale Rd	0.05	30	R				From: 20-1492 Bracken Rd				NA			NA		04/06/2006
							To: Dead End									
(1494) Walkerton Ct	0.08	50	R				From: Cul-de-Sac				NA			NA		08/01/2006
							To: 20-1491 Walkerton Rd									
(1495) Kingsdale Rd	0.86	3900	R				From: SR 145 Chester Rd				NA			NA		06/10/2009
							To: US 1 Jefferson Davis Hwy									
(1496) Clovis St	0.10	110	R				From: Dead End				NA			NA		06/20/2006
							To: 20-1624 Normandale Ave									
(1497) Park Rd	0.11	880	R				From: 20-1498 Howlett Rd				NA			NA		06/10/2009
							To: SR 145 Chester Rd									
(1498) Howlett Rd	0.06	60	R				From: Dead End				NA			NA		07/11/2006
							To: 20-1497 Park Rd									
(1498) Howlett Rd	0.09	60	R				From: 20-1497 Park Rd				NA			NA		07/11/2006
							To: Cul-de-Sac									
(1499) Stroud Lane	0.30	260	R				From: Dead End				NA			NA		06/10/2009
							To: 20-672 Adkins Rd									
(1500) Weir Rd	0.14	2900	R				From: US 1 Jefferson Davis Hwy				NA			NA		05/22/2006
							To: 20-738 Briggs Rd									
(1501) Gill St	0.05	120	R				From: Dead End				NA			NA		05/22/2006
							To: 0.05 MN Dead End									
(1501) Gill St	0.16	150	R				From: 0.05 MN Dead End				NA			NA		05/22/2006
							To: SR 10 Hundred Rd									
(1502) Ecoff Ave	1.64	2200	G				From: 20-632 Chalkley Rd				NA			2400	G	2010
							To: SR 10 W, Iron Bridge Rd									
(1502) Robertson St	0.12	190	R				From: SR 10 E, Iron Bridge Rd				NA			NA		05/20/2006
							To: 20-1507 Shop St									
(1502) Robertson St	0.12	70	R				From: 20-1507 Shop St				NA			NA		05/30/2006
							To: Dead End									
(1503) De Laval St	0.22	190	R				From: 20-1502 Ecoff Ave				NA			NA		05/30/2006
							To: Dead End									
(1504) Lee St	0.07	80	R				From: Dead End				NA			NA		05/30/2006
							To: 20-1503 De Laval St									
(1504) Lee St	0.24	800	R				From: 20-1503 De Laval St				NA			NA		05/30/2006
							To: SR 10; 20-1505									
(1505) Old Hundred Rd	0.24	760	R				From: 20-1523 Werth St				NA			NA		04/07/2009
							To: SR 10 Hundred Rd									
(1506) Buckingham St	0.34	1900	R				From: SR 144 Harrowgate Rd				NA			NA		05/30/2006
							To: SR 10 Iron Bridge Rd									
(1507) Shop St	0.55	240	R				From: Dead End				NA			NA		05/30/2006
							To: SR 144; 20-1508									

Virginia Department of Transportation
Traffic Engineering Division
2010
Annual Average Daily Traffic Volume Estimates By Section of Route
Chesterfield Maintenance Area

Route	Length	AADT	QA	4Tire	Bus	Truck				QC	K Factor	QK	Dir Factor	AAWDT	QW	Year
						2Axle	3+Axle	1Trail	2Trail							
Chesterfield County																
(1508) School St	0.12	350	R				From: SR 144; 20-1507					NA		NA		04/07/2009
							To: 20-1510 Percival St									
(1509) Lafon St	0.20	70	R				From: SR 144 Harrowgate Rd					NA		NA		05/30/2006
(1509) Lafon St	0.08	150	R				From: 20-1510 Percival St					NA		NA		05/30/2006
(1509) Lafon St	0.22	150	R				From: 20-1511 Richmond St					NA		NA		05/30/2006
(1509) Lafon St	0.09	210	R				From: 20-1512 Gill St					NA		NA		05/30/2006
							To: 20-616 Curtis St									
(1510) Percival St	0.05	80	R				From: Dead End					NA		NA		05/25/2006
(1510) Percival St	0.16	190	R				From: 20-1546 Daniels St					NA		NA		05/25/2006
(1510) Percival St	0.07	340	R				From: 20-1547 Gayle Rd					NA		NA		05/25/2006
(1510) Percival St	0.15	550	R				From: 20-1530 Stebbins St					NA		NA		05/25/2006
(1510) Percival St	0.30	680	R				From: 20-1529 Snead St					NA		NA		05/25/2006
(1510) Percival St	0.41	740	R				From: 20-616 Curtis St					NA		NA		05/25/2006
							To: 20-1505 Old Hundred Rd									
(1511) Richmond St	1.30	630	R				From: Dead End					NA		NA		04/07/2009
							To: 20-1505 Old Hundred Rd									
(1512) Gill St	0.11	70	R				From: Dead End					NA		NA		05/25/2006
(1512) Gill St	0.08	80	R				From: 20-1510 Percival St					NA		NA		05/25/2006
(1512) Gill St	0.08	110	R				From: 20-1511 Richmond St					NA		NA		05/25/2006
(1512) Gill St	0.01	9	R				From: 20-1509 Gap					NA		NA		05/25/2006
							To: Dead End; Gap									
(1512) Gill St	0.06	20	R				From: 0.01 MN Dead End					NA		NA		05/25/2006
(1512) Gill St	0.07	110	R				From: 20-1515 Winfree St					NA		NA		05/25/2006
							To: 20-1518 Petersburg St									
(1513) Centre St	0.26	5900	R				From: SR 10 Hundred Rd; Iron Bridge Rd					NA		NA		04/07/2009
							To: 20-5617 Chester Village Dr									
(1514) West St	0.18	320	R				From: 20-1511 Richmond St					NA		NA		04/07/2009
(1514) West St	0.09	210	R				From: 20-1515 Winfree St					NA		NA		04/07/2009
							To: 20-1522 Petersburg St									
(1515) Winfree St	0.17	210	R				From: Cul-de-Sac					NA		NA		04/07/2009
							To: 20-1546 Daniels St									

Virginia Department of Transportation
 Traffic Engineering Division
 2010
 Annual Average Daily Traffic Volume Estimates By Section of Route
 Chesterfield Maintenance Area

Route	Length	AADT	QA	4Tire	Bus	-----Truck-----				QC	K Factor	QK	Dir Factor	AAWDT	QW	Year
						2Axle	3+Axle	1Trail	2Trail							
Chesterfield County																
(1515) Winfree St	0.23	320	R											NA	04/07/2009	
						From: 20-1546 Daniels St										
(1515) Winfree St	0.15	330	R											NA	04/07/2009	
						From: 20-1530 Stebbins St										
(1515) Winfree St	0.15	580	R											NA	04/07/2009	
						From: 20-1529 Snead St										
(1515) Winfree St	0.16	720	R											NA	04/07/2009	
						From: 20-1514 West St										
(1515) Winfree St	0.36	1200	R											NA	04/07/2009	
						From: 20-616 Curtis St										
(1515) Winfree St	0.01	1300	R											NA	04/07/2009	
						From: SR 10; SR 144; GT SR 144 Gap										
(1515) Winfree St	0.17	480	R											NA	04/07/2009	
						From: 0.01 MNW SR 144										
(1516) Dodomeade St	0.05	4	R											NA	10/29/2003	
						From: Dead End										
(1516) Dodomeade St	0.10	40	R											NA	04/07/2009	
						From: 20-1515 Winfree St										
(1517) Oakland St	0.11	80	R											NA	05/22/2006	
						From: 20-1518 Petersburg St										
(1518) Petersburg St	0.15	130	R											NA	04/07/2009	
						From: 20-616 Curtis St										
(1518) Petersburg St	0.04	140	R											NA	04/07/2009	
						From: SR 10										
(1519) Dale Lane	0.10	160	R											NA	04/07/2009	
						From: SR 10 Hundred Rd										
(1520) Curtis St	0.18	1200	G	98%	0%	1%	0%	0%	0%	C	0.093	F	0.548	1300	G	2010
						From: SR 144 Harrowgate Rd										
(1521) Womack Rd	0.29	190	R											NA	04/07/2009	
						From: 20-616 Curtis St; Chester Rd South										
(1521) Womack Rd	0.06	330	R											NA	04/07/2009	
						From: Dead End										
(1521) Womack Rd	0.49	640	R											NA	04/07/2009	
						From: 20-1503; 20-1666										
(1522) Petersburg St	0.08	80	R											NA	04/07/2009	
						From: 20-3118 Great Branch Dr										
(1522) Petersburg St	0.10	220	R											NA	04/07/2009	
						From: Cul-de-Sac										
(1522) Petersburg St	0.13	280	R											NA	04/07/2009	
						From: 20-1546 Daniels St										
(1522) Petersburg St	0.06	400	R											NA	04/07/2009	
						From: 20-1536 E, Brook Lane										
(1522) Petersburg St	0.09	490	R											NA	04/07/2009	
						From: 20-1530 Stebbins St										
(1522) Petersburg St																
						From: 20-1536 W, Brook Lane										
(1522) Petersburg St																
						From: 20-1529 Snead St										

Virginia Department of Transportation
Traffic Engineering Division
2010
Annual Average Daily Traffic Volume Estimates By Section of Route
Chesterfield Maintenance Area

Route	Length	AADT	QA	4Tire	Bus	Truck				QC	K Factor	QK	Dir Factor	AAWDT	QW	Year
						2Axle	3+Axle	1Trail	2Trail							
Chesterfield County																
(1522) Petersburg St	0.15	540	R				From: 20-1529 Snead St					NA		NA		04/01/2009
(1522) Petersburg St	0.15	650	R				To: 20-1514 West St					NA		NA		04/01/2009
(1523) Werth St	0.10	320	R				To: 20-616 Curtis St					NA		NA		04/01/2009
(1523) Werth St	0.10	320	R				From: SR 144; 20-1507					NA		NA		04/01/2009
(1524) Perdue St	0.17	130	R				To: 20-1505 Old Hundred Rd					NA		NA		04/01/2009
(1524) Perdue St	0.17	130	R				From: 20-1525 Windsor Rd					NA		NA		04/01/2009
(1525) Windsor Rd	0.08	130	R				To: 20-1506 Buckingham St					NA		NA		04/01/2009
(1525) Windsor Rd	0.08	130	R				From: 20-1543 Bruce Rd					NA		NA		04/01/2009
(1525) Windsor Rd	0.10	140	R				To: 20-1524 Perdue St					NA		NA		04/01/2009
(1525) Windsor Rd	0.10	140	R				From: 20-1507 Shop St					NA		NA		04/01/2009
(1526) Holly Hill Rd	0.13	420	R				To: 20-616 Osborne Rd					NA		NA		03/11/2009
(1526) Holly Hill Rd	0.13	420	R				From: 20-1527					NA		NA		03/11/2009
(1527) W Grove Ave	0.22	340	R				To: Dead End					NA		NA		03/11/2009
(1527) Grove Ave	0.23	210	R				From: 20-616 Osborne Rd					NA		NA		03/11/2009
(1527) Grove Ave	0.06	200	R				To: 20-852 Boyd St					NA		NA		03/11/2009
(1527) Grove Ave	0.06	200	R				From: 20-1554 Holly Hill Rd					NA		NA		04/07/2009
(1527) Grove Ave	0.04	100	R				To: 20-1526 Holly Hill Rd					NA		NA		04/07/2009
(1527) Grove Ave	0.08	110	R				From: 20-1532 Shady Lane					NA		NA		04/07/2009
(1528) Wilton Dr	0.03	2500	R				To: 20-616 Osborne Rd					NA		NA		04/07/2009
(1528) Wilton Dr	0.12	2400	R				From: 20-1590 Wilton Ct					NA		NA		04/07/2009
(1528) Wilton Dr	0.11	2500	R				To: 20-1531 Banbury Rd					NA		NA		04/07/2009
(1528) Canterbury Rd	0.30	100	R				From: 20-1575 S. Surry Rd					NA		NA		04/07/2009
(1528) Canterbury Rd	0.30	100	R				To: 20-1575 N. Surry Rd					NA		NA		04/07/2009
(1529) Snead St	0.07	90	R				From: 20-1510 Percival St					NA		NA		04/07/2009
(1529) Snead St	0.10	80	R				To: 20-1511 Gap					NA		NA		04/07/2009
(1529) Snead St	0.10	80	R				From: 20-1515 Gap					NA		NA		04/07/2009
(1529) Snead St	0.10	80	R				To: 20-1522 Petersburg St					NA		NA		04/07/2009
(1530) Stebbins St	0.19	290	R				From: Cul-de-Sac					NA		NA		04/07/2009
(1530) Stebbins St	0.07	80	R				To: 20-1510 Percival St					NA		NA		04/07/2009
(1530) Stebbins St	0.09	110	R				From: 20-1511 Gap					NA		NA		05/25/2006
(1530) Stebbins St	0.09	110	R				To: 20-1515 Gap					NA		NA		05/25/2006
(1530) Stebbins St	0.11	50	R				From: 20-1522 Petersburg St					NA		NA		05/25/2006
(1530) Stebbins St	0.11	50	R				To: 20-1536 Brook Lane					NA		NA		05/25/2006

Virginia Department of Transportation
Traffic Engineering Division
2010
Annual Average Daily Traffic Volume Estimates By Section of Route
Chesterfield Maintenance Area

Route	Length	AADT	QA	4Tire	Bus	Truck				QC	K Factor	QK	Dir Factor	AAWDT	QW	Year
						2Axle	3+Axle	1Trail	2Trail							
Chesterfield County																
(1531) Banbury Rd	0.05	110	R			From: 20-807					NA			NA		05/22/2006
(1531) Banbury Rd	0.06	130	R			From: 20-1540 Rolling Brook Rd					NA			NA		05/22/2006
						To: 20-1528										
(1532) Shady Lane	0.13	210	R			From: 20-616 Osborne Rd					NA			NA		05/22/2006
(1532) Shady Lane	0.17	150	R			From: 20-1527					NA			NA		05/22/2006
						To: Dead End										
(1533) Mountclair Rd	0.50	490	R			From: SR 10 Hundred Rd					NA			NA		05/22/2006
						To: Dead End										
(1534) Spring Ave	0.08	770	R			From: 20-1535 Grove Pl					NA			NA		04/07/2009
						To: 20-792 Mason Ave										
(1535) Grove Pl	0.11	700	R			From: 20-5319; 20-5866					NA			NA		04/07/2009
(1535) Grove Pl	0.04	40	R			From: 20-1534 Spring Ave					NA			NA		04/07/2009
						To: Dead End										
(1536) Brook Lane	0.13	70	R			From: 20-1522 Petersburg St					NA			NA		05/22/2006
(1536) Brook Lane	0.24	100	R			From: 20-1530 Stebbins St					NA			NA		05/22/2006
						To: 20-1522 Petersburg St										
(1537) Rio Vista St	0.45	1400	R			From: US 1 Jefferson Davis Hwy					NA			NA		03/11/2009
						To: 20-615 Coxendale Rd										
(1538) Arcadia Ave	0.08	1100	R			From: US 1 Jefferson Davis Hwy					NA			NA		03/11/2009
(1538) Arcadia Ave	0.15	330	R			From: 20-705 Elokomin Ave					NA			NA		03/11/2009
(1538) Arcadia Ave	0.16	210	R			From: 20-1539 Glendale St					NA			NA		03/11/2009
(1538) Arcadia Ave	0.06	120	R			From: 20-1537 Rio Vista St					NA			NA		03/11/2009
						To: 20-1400 Arcadia Ct										
(1539) Glendale St	0.02	110	R			From: Dead End					NA			NA		03/11/2009
(1539) Glendale St	0.06	220	R			From: 20-1551 Seminole Ave					NA			NA		03/11/2009
(1539) Glendale St	0.06	300	R			From: 20-1544 Buena Vista Blvd					NA			NA		03/11/2009
(1539) Glendale St	0.06	330	R			From: 20-1538 Arcadia Ave					NA			NA		03/11/2009
						To: 20-615 Coxendale Rd										
(1540) Rolling Brook Rd	0.30	100	R			From: 20-1531 Banbury Rd					NA			NA		05/22/2006
						To: 20-1575 Surry Rd										
(1541) Booker Blvd East	0.20	240	R			From: 20-708 Carver Heights Dr					NA			NA		06/01/2006
						To: SR 10 Iron Bridge Rd										

Virginia Department of Transportation
Traffic Engineering Division
2010
Annual Average Daily Traffic Volume Estimates By Section of Route
Chesterfield Maintenance Area

Route	Length	AADT	QA	4Tire	Bus	Truck				QC	K Factor	QK	Dir Factor	AAWDT	QW	Year
						2Axle	3+Axle	1Trail	2Trail							
Chesterfield County																
(1542) Booker Blvd West	0.24	310	R			From: 20-708 Carver Heights Dr					NA			NA		06/01/2006
						To: SR 10 Iron Bridge Rd										
(1543) Bruce Rd	0.07	280	R			From: 20-1560 Morehead Dr					NA			NA		08/12/2009
						To: 20-1545 Cool Spring Dr										
(1543) Bruce Rd	0.07	460	R			From: 20-1525 Windsor Rd					NA			NA		08/12/2009
						To: 20-1506 Buckingham St										
(1543) Bruce Rd	0.21	440	R			From: 20-705 Elokomin Ave					NA			NA		08/12/2009
						To: 20-1539 Glendale St										
(1544) Buena Vista Blvd	0.10	190	R			From: 20-1539 Glendale St					NA			NA		08/12/2009
						To: 20-1537 Rio Vista St										
(1545) Cool Spring Dr	0.22	140	R			From: 20-1560 Morehead Dr					NA			NA		08/12/2009
						To: 20-1543 Bruce Rd										
(1546) Daniels St	0.19	110	R			From: 20-1547 Gayle Rd					NA			NA		05/25/2006
						To: 20-1510 Percival St										
(1546) Daniels St	0.07	100	R			From: 20-1511 Gap					NA			NA		05/25/2006
						To: 20-1515 Gap										
(1546) Daniels St	0.08	130	R			From: 20-1522 Petersburg St					NA			NA		05/25/2006
						To: Dead End										
(1547) Gayle Rd	0.01	10	R			From: 20-1546 Daniels St					NA			NA		05/22/2006
						To: 20-1510 Percival St										
(1547) Gayle Rd	0.15	110	R			From: 20-1510 Percival St					NA			NA		05/22/2006
						To: SR 144 Harrowgate Rd										
(1548) Dudley Dr	0.11	370	R			From: 20-1549 Hollis Rd					NA			NA		08/12/2009
						To: Dead End										
(1549) Hollis Rd	0.11	70	R			From: 20-1548 Dudley Dr					NA			NA		02/23/2006
						To: 20-1556 Milsmith Rd										
(1549) Hollis Rd	0.04	190	R			From: 20-1550 Grantshire Rd					NA			NA		02/23/2006
						To: Dead End										
(1549) Hollis Rd	0.11	170	R			From: Dead End					NA			NA		02/23/2006
						To: 20-1549 Hollis Rd										
(1550) Grantshire Rd	0.04	30	R			From: Dead End					NA			NA		08/01/2006
						To: Dead End										
(1550) Grantshire Rd	0.15	120	R			From: 20-1549 Hollis Rd					NA			NA		08/01/2006
						To: Dead End										
(1551) Seminole Ave	0.15	60	R			From: 20-1539 Glendale St					NA			NA		05/22/2006
						To: 20-1537 Rio Vista St										
(1551) Seminole Ave	0.06	40	R			From: Cul-de-Sac					NA			NA		05/22/2006

Virginia Department of Transportation
 Traffic Engineering Division
 2010
 Annual Average Daily Traffic Volume Estimates By Section of Route
 Chesterfield Maintenance Area

Route	Length	AADT	QA	4Tire	Bus	Truck				QC	K Factor	QK	Dir Factor	AAWDT	QW	Year
						2Axle	3+Axle	1Trail	2Trail							
Chesterfield County																
(1552) Castlebury Dr	0.05	60	R									NA		NA		05/25/2006
(1552) Castlebury Dr	0.08	160	R									NA		NA		05/25/2006
(1552) Castlebury Dr	0.07	220	R									NA		NA		05/25/2006
(1552) Castlebury Dr	0.07	1300	R									NA		NA		05/25/2006
(1552) Castlebury Dr	0.07	1200	R									NA		NA		05/25/2006
(1552) Castlebury Dr	0.08	1100	R									NA		NA		05/25/2006
(1552) Castlebury Dr	0.19	950	R									NA		NA		05/25/2006
(1552) Castlebury Dr	0.51	900	R									NA		NA		05/25/2006
(1553) Randall Dr	0.17	270	R									NA		NA		05/25/2006
(1554) Holly Hill Rd	0.26	840	R									NA		NA		08/12/2009
(1555) Holly Hill Ct	0.04	30	R									NA		NA		05/22/2006
(1556) Milsmith Rd	0.13	100	R									NA		NA		02/23/2006
(1557) Erlene Dr	0.23	280	R									NA		NA		05/30/2006
(1558) Erlene Ct	0.08	60	R									NA		NA		02/23/2006
(1559) Wraywood Ave	0.05	60	R									NA		NA		05/30/2006
(1559) Wraywood Ave	0.04	220	R									NA		NA		05/30/2006
(1559) Wraywood Ave	0.11	380	R									NA		NA		05/30/2006
(1559) Wraywood Ave	0.47	660	R									NA		NA		05/30/2006
(1560) Morehead Dr	0.10	90	R									NA		NA		05/30/2006
(1560) Morehead Dr	0.12	70	R									NA		NA		05/30/2006
(1561) Elm St	0.12	60	R									NA		NA		05/30/2006

Virginia Department of Transportation
Traffic Engineering Division
2010
Annual Average Daily Traffic Volume Estimates By Section of Route
Chesterfield Maintenance Area

Route	Length	AADT	QA	4Tire	Bus	Truck				QC	K Factor	QK	Dir Factor	AAWDT	QW	Year
						2Axle	3+Axle	1Trail	2Trail							
Chesterfield County																
(1562) Blithe Dr	0.08	1200	R				From: 20-810 Parker Lane					NA		NA		02/23/2006
(1562) Blithe Dr	0.08	950	R				From: 20-1563 Easy St					NA		NA		02/23/2006
(1562) Blithe Dr	0.07	900	R				From: 20-1564 Euphoria Rd					NA		NA		02/23/2006
(1562) Blithe Dr	0.08	380	R				From: 20-1573 Merry Dr					NA		NA		02/23/2006
(1562) Blithe Dr	0.08	220	R				From: 20-1655 Placid Ave					NA		NA		02/23/2006
(1562) Blithe Dr	0.10	60	R				From: 20-3569 Lively St					NA		NA		02/23/2006
(1563) Easy St	0.04	40	R				From: Cul-de-Sac					NA		NA		02/23/2006
(1563) Easy St	0.12	160	R				From: Dead End					NA		NA		02/23/2006
(1563) Easy St	0.12	160	R				From: 20-1564 Euphoria Rd					NA		NA		02/23/2006
(1564) Euphoria Rd	0.18	90	R				From: 20-1562 Blithe Dr					NA		NA		02/23/2006
(1565) Nile Rd	0.20	420	R				From: 20-1563 Easy St					NA		NA		02/23/2006
(1565) Nile Rd	0.19	420	R				From: 20-5780					NA		NA		03/16/2009
(1565) Nile Rd	0.19	420	R				From: 20-859 Forest Lake Rd					NA		NA		02/23/2006
(1566) Cicero Pkwy	0.21	290	R				From: 20-1566 Cicero Pkwy					NA		NA		02/23/2006
(1566) Cicero Pkwy	0.11	330	R				From: Dead End					NA		NA		02/23/2006
(1566) Cicero Pkwy	0.11	330	R				From: 20-1567 Evelyn Dr					NA		NA		02/23/2006
(1566) Cicero Pkwy	0.07	50	R				From: 20-1565 Nile Rd					NA		NA		02/23/2006
(1567) Evelyn Dr	0.14	380	R				From: Dead End					NA		NA		02/23/2006
(1567) Evelyn Dr	0.16	120	R				From: 20-1566 Cicero Pkwy					NA		NA		02/23/2006
(1567) Evelyn Dr	0.06	70	R				From: 20-3570 Sand Hills Dr					NA		NA		02/23/2006
(1568) Aspen Ave	0.10	140	R				From: Dead End					NA		NA		05/22/2006
(1569) Edenshire Rd	0.17	40	R				From: 20-1537 Rio Vista St					NA		NA		06/01/2006
(1569) Edenshire Rd	0.10	60	R				From: Dead End					NA		NA		06/01/2006
(1569) Ironbridge Pkwy	0.05	2000	R				From: 20-1570 Rivington Dr					NA		NA		06/01/2006
(1569) Ironbridge Pkwy	0.05	2000	R				From: SR 10 E, Iron Bridge Rd					NA		NA		06/01/2006
(1569) Ironbridge Pkwy	0.69	1600	R				From: 20-999 Ironbridge Pl					NA		NA		06/01/2006
(1569) Ironbridge Pkwy	0.05	960	R				From: 20-4814 Hidden Arbor Pl; Arbor Highlands Terr					NA		NA		06/01/2006
(1569) Ironbridge Pkwy	0.05	960	R				From: 20-4810					NA		NA		06/01/2006

Virginia Department of Transportation
Traffic Engineering Division
2010
Annual Average Daily Traffic Volume Estimates By Section of Route
Chesterfield Maintenance Area

Route	Length	AADT	QA	4Tire	Bus	Truck				QC	K Factor	QK	Dir Factor	AAWDT	QW	Year
						2Axle	3+Axle	1Trail	2Trail							
Chesterfield County																
(1569) Ironbridge Pkwy	0.33	990	R				20-4810							NA	NA	06/01/2006
(1569) Ironbridge Pkwy	0.48	1900	R				20-4800 Arbor Green Dr; Bent Tree Pl							NA	NA	06/01/2006
(1569) Ironbridge Pkwy	0.39	2500	R				20-632 Iron Bridge Blvd							NA	NA	06/01/2006
							SR 10 W, Iron Bridge Rd									
(1570) Rivington Dr	0.30	5	R				20-1569 Edenshire Rd							NA	NA	06/01/2006
							20-5909									
(1571) Oak Rd	0.15	210	R				20-616 Osborne Rd							NA	NA	05/22/2006
(1571) Oak Rd	0.03	50	R				20-1572 Shields Rd							NA	NA	05/22/2006
							Dead End									
(1572) Shields Rd	0.03	8	R				Dead End							NA	NA	05/22/2006
(1572) Shields Rd	0.09	70	R				20-1571 Oak Rd							NA	NA	05/22/2006
							US 1 Jefferson Davis Hwy									
(1573) Merry Dr	0.21	400	R				20-1656 Jolly Lane							NA	NA	02/23/2006
							20-1562 Blithe Dr									
(1574) Forrestal Rd	0.05	110	R				20-1593 Crossgate Rd							NA	NA	08/01/2006
(1574) Silver Crest Rd	0.25	160	R				20-1594 Hemway Rd							NA	NA	08/01/2006
							SR 144 Harrowgate Rd									
(1575) Surry Rd	0.16	2400	R				20-1528							NA	NA	03/11/2009
(1575) Surry Rd	0.05	2000	R				20-1540 Rolling Brook Rd							NA	NA	03/01/2009
(1575) Surry Rd	0.07	2100	R				20-1528							NA	NA	03/11/2009
(1575) Surry Rd	0.05	2000	R				20-1576 Deford Ct							NA	NA	03/11/2009
(1575) Surry Rd	0.06	2000	R				20-1577 Surry Ct							NA	NA	03/11/2009
(1575) Surry Rd	0.18	1300	R				20-1578 Surry Pl							NA	NA	03/11/2009
(1575) Surry Rd	0.07	1300	R				20-1579 Stepney Rd							NA	NA	03/11/2009
(1575) Surry Rd	0.07	1300	R				20-1580 Weybridge Rd							NA	NA	03/11/2009
(1575) Surry Rd	0.06	1300	R				20-3537 Crofton Rd							NA	NA	03/11/2009
(1575) Surry Rd	0.08	630	R				20-3538 Drayton Rd							NA	NA	03/11/2009
(1575) Surry Rd	0.10	580	R				20-3535 Surry Circle							NA	NA	03/11/2009
(1576) Deford Ct	0.09	40	R				20-3532 Belvoir Rd							NA	NA	03/11/2009
							20-1575 Surry Rd									
							Cul-de-Sac									

Virginia Department of Transportation
 Traffic Engineering Division
 2010
 Annual Average Daily Traffic Volume Estimates By Section of Route
 Chesterfield Maintenance Area

Route	Length	AADT	QA	4Tire	Bus	-----Truck-----				QC	K Factor	QK	Dir Factor	AAWDT	QW	Year
						2Axle	3+Axle	1Trail	2Trail							
Chesterfield County																
(1577) Surry Ct	0.05	40	R				From: Cul-de-Sac				NA			NA		03/11/2009
							To: 20-1575 Surry Rd									
(1578) Surry Pl	0.05	40	R				From: Cul-de-Sac				NA			NA		03/11/2009
							To: 20-1575 Surry Rd									
(1579) Stepney Rd	0.16	180	R				From: 20-1580 Weybridge Rd				NA			NA		03/11/2009
							To: 20-1575 Surry Rd									
(1580) Weybridge Rd	0.15	140	R				From: Dead End				NA			NA		03/11/2009
							To: 20-1579 Stepney Rd									
(1580) Weybridge Rd	0.12	150	R				From: 20-1579 Stepney Rd				NA			NA		03/11/2009
							To: 20-1575 Surry Rd									
(1581) Treadwood St	0.07	140	R				From: 20-1408 Brandywine Ave				NA			NA		06/01/2006
							To: 20-1407 Brightwood Ave									
(1582) Ken Dr	0.06	520	R				From: 20-1502 Ecoff Ave				NA			NA		03/11/2009
							To: 20-1583									
(1582) Ken Dr	0.06	60	R				From: 20-1583				NA			NA		03/11/2009
							To: Dead End									
(1583) Par Dr/Wedge Dr	0.16	100	R				From: Dead End				NA			NA		03/11/2009
							To: 20-1582 Ken Dr									
(1583) Par Dr	0.26	490	R				From: 20-1582 Ken Dr				NA			NA		03/11/2009
							To: 20-1665 Empire Pkwy									
(1583) Birdie Lane	0.09	130	R				From: 20-1665 Empire Pkwy				NA			NA		03/11/2009
							To: 20-1666 McAllister Dr									
(1583) Birdie Lane	0.02	20	R				From: 20-1666 McAllister Dr				NA			NA		03/11/2009
							To: Dead End									
(1584) Fortview Dr	0.07	330	R				From: 20-615 Coxendale Rd				NA			NA		03/11/2009
							To: 20-1585 Benhill Dr									
(1584) Fortview Dr	0.06	220	R				From: 20-1585 Benhill Dr				NA			NA		03/11/2009
							To: 20-1586 Staten Rd									
(1584) Fortview Dr	0.11	70	R				From: 20-1586 Staten Rd				NA			NA		03/11/2009
							To: Dead End									
(1585) Benhill Dr	0.06	47	R				From: Dead End				NA			NA		03/11/2009
							To: 20-1584 Fortview Dr									
(1585) Benhill Dr	0.07	49	R				From: 20-1584 Fortview Dr				NA			NA		03/11/2009
							To: Dead End									
(1586) Staten Rd	0.06	47	R				From: Cul-de-Sac				NA			NA		03/11/2009
							To: 20-1584 Fortview Dr									
(1587) Wood Dale Rd	0.27	600	R				From: SR 144 Chester Rd				NA			NA		03/11/2009
							To: 20-609 Centralia Rd									
(1587) Wood Dale Rd	0.42	720	R				From: 20-609 Centralia Rd				NA			NA		03/11/2009
							To: 20-3283 Biltmore Rd									
(1587) Wood Dale Rd	0.08	340	R				From: 20-3283 Biltmore Rd				NA			NA		03/11/2009
							To: 20-1554 Holly Hill Rd									

Virginia Department of Transportation
Traffic Engineering Division
2010
Annual Average Daily Traffic Volume Estimates By Section of Route
Chesterfield Maintenance Area

Route	Length	AADT	QA	4Tire	Bus	Truck				QC	K Factor	QK	Dir Factor	AAWDT	QW	Year
						2Axle	3+Axle	1Trail	2Trail							
Chesterfield County																
(1587) Wood Dale Rd	0.12	130	R				From: 20-1554 Holly Hill Rd				NA			NA		03/11/2009
							To: Dead End									
(1588) Rochelle St	0.03	30	R				From: Dead End				NA			NA		03/11/2009
							To: 20-1589 Kiefer Rd									
(1588) Rochelle St	0.06	430	R				From: 20-1589 Kiefer Rd				NA			NA		03/11/2009
							To: 20-1587 Wood Dale Rd									
(1588) Rochelle St	0.40	320	R				From: 20-1587 Wood Dale Rd				NA			NA		03/11/2009
							To: 20-1659 Marsden Rd									
(1588) Rochelle St	0.15	200	R				From: 20-1659 Marsden Rd				NA			NA		03/11/2009
							To: 20-3280 Eagle Point Rd									
(1589) Kiefer Rd	0.13	400	R				From: 20-1588 Rochelle St				NA			NA		03/11/2009
							To: 20-1659 Marsden Rd									
(1590) Wilton Ct	0.05	40	R				From: Dead End				NA			NA		03/11/2009
							To: 20-1528									
(1591) Lunswood Rd	0.07	80	R				From: Dead End				NA			NA		04/01/2009
							To: 20-1643 Hanbury Dr									
(1591) Lunswood Rd	0.07	100	R				From: 20-1643 Hanbury Dr				NA			NA		04/01/2009
							To: 20-1642									
(1591) Lunswood Rd	0.14	170	R				From: 20-1642				NA			NA		04/01/2009
							To: 20-1592 Elfinwood Rd									
(1591) Lunswood Rd	0.14	170	R				From: 20-1592 Elfinwood Rd				NA			NA		04/01/2009
							To: 20-1502 Ecoff Ave									
(1592) Elfinwood Rd	0.15	150	R				From: 20-3225 Chrisfield Dr				NA			NA		04/01/2009
							To: 20-1591 Lunswood Rd									
(1592) Elfinwood Rd	0.05	10	R				From: 20-1591 Lunswood Rd				NA			NA		04/01/2009
							To: Dead End; Gap									
(1592) Elfinwood Rd	0.08	410	R				From: 20-1657 Gap				NA			NA		04/01/2009
							To: 20-3112 Kralan Dr									
(1592) Elfinwood Rd	0.26	420	R				From: 20-3112 Kralan Dr				NA			NA		04/01/2009
							To: 20-3114 Teterling Rd									
(1593) Crossgate Rd	0.17	100	R				From: Cul-de-Sac				NA			NA		05/30/2006
							To: 20-4385 Split Creek Dr									
(1593) Crossgate Rd	0.10	390	R				From: 20-4385 Split Creek Dr				NA			NA		05/30/2006
							To: 20-1574 Forrester Rd									
(1593) Crossgate Rd	0.13	420	R				From: 20-1574 Forrester Rd				NA			NA		05/30/2006
							To: 20-1695 Lora Lynn Rd									
(1594) Hemway Rd	0.14	80	R				From: 20-1574 Silver Crest Rd; Forrester Rd				NA			NA		05/30/2006
							To: 20-1695 Lora Lynn Rd									
(1595) Hidden Valley Rd	0.07	1200	R				From: 20-616 Chester Rd South				NA			NA		03/23/2006
							To: 20-1596 Cresthill Rd									
(1595) Hidden Valley Rd	0.13	580	R				From: 20-1596 Cresthill Rd				NA			NA		03/23/2006
							To: 20-1650									
(1595) Hidden Valley Rd	0.13	320	R				From: 20-1650				NA			NA		03/23/2006
							To: 20-1652 Gladehill Rd									

Virginia Department of Transportation
Traffic Engineering Division
2010
Annual Average Daily Traffic Volume Estimates By Section of Route
Chesterfield Maintenance Area

Route	Length	AADT	QA	4Tire	Bus	-----Truck-----				QC	K Factor	QK	Dir Factor	AAWDT	QW	Year
						2Axle	3+Axle	1Trail	2Trail							
Chesterfield County																
(1596) Cresthill Rd	0.13	870	R				From: 20-1595 Hidden Valley Rd				NA			NA		03/23/2006
(1596) Cresthill Rd	0.06	700	R				To: 20-1597 Cresthill Ct				NA			NA		03/23/2006
(1596) Cresthill Rd	0.09	640	R				From: 20-1654 Bluemont Rd				NA			NA		03/23/2006
(1596) Cresthill Rd	0.28	660	R				To: 20-1653 Birchleaf Rd				NA			NA		03/23/2006
(1596) Cresthill Rd	0.06	500	R				From: 20-1644 Buckland Rd				NA			NA		03/23/2006
(1596) Cresthill Rd	0.09	260	R				To: 20-1646 Middlebrook Rd				NA			NA		03/23/2006
(1596) Cresthill Rd							From: 20-1671 Sir Scot Dr									
(1597) Cresthill Ct	0.03	20	R				To: Dead End				NA			NA		03/23/2006
(1597) Cresthill Ct	0.03	40	R				From: 20-1596 Cresthill Rd				NA			NA		03/23/2006
(1597) Cresthill Ct							To: Dead End									
(1598) Dewberry Lane	0.21	150	R				From: 20-1599 Malibu St				NA			NA		05/22/2006
(1598) Dewberry Lane							To: 20-852 Boyd St									
(1599) Malibu St	0.10	120	R				From: 20-1598 Dewberry Lane				NA			NA		05/22/2006
(1599) Malibu St	0.03	30	R				To: 20-852 Boyd St				NA			NA		05/22/2006
(1599) Malibu St							To: Dead End									
(1600) Sir Scot Terrace	0.10	130	R				From: Cul-de-Sac				NA			NA		04/07/2009
(1600) Sir Scot Terrace	0.12	100	R				To: 20-1671 Sir Scot Dr				NA			NA		04/07/2009
(1600) Sir Scot Terrace							To: Cul-de-Sac									
(1601) Dalebrook Dr	0.50	80	R				From: Dead End				NA			NA		04/07/2009
(1601) Dalebrook Dr	0.30	120	R				To: 20-1602 Drewys Bluff Rd				NA			NA		02/19/2009
(1601) Dalebrook Dr	0.17	310	R				From: 20-814 Bellbluff Dr				NA			NA		02/19/2009
(1601) Dalebrook Dr	0.08	1900	R				To: 20-641 Beulah Rd				NA			NA		02/19/2009
(1601) Dalebrook Dr	0.06	1900	R				From: 20-2478 Astral Ct				NA			NA		02/19/2009
(1601) Dalebrook Dr	0.09	1900	R				To: 20-2477 S, Moon Lane				NA			NA		02/19/2009
(1601) Dalebrook Dr	0.04	1900	R				From: 20-2477 N, Moon Lane				NA			NA		02/19/2009
(1601) Dalebrook Dr	0.05	2100	R				To: 20-2460 Bryanwood Rd				NA			NA		02/19/2009
(1601) Dalebrook Dr	0.08	2100	R				From: 20-2476 Global Ct				NA			NA		02/19/2009
(1601) Dalebrook Dr	0.07	2200	R				To: 20-2475 Lunar Ct				NA			NA		02/19/2009
(1601) Dalebrook Dr							From: 20-2474 Berrybrook Dr									

Virginia Department of Transportation
Traffic Engineering Division
2010
Annual Average Daily Traffic Volume Estimates By Section of Route
Chesterfield Maintenance Area

Route	Length	AADT	QA	4Tire	Bus	-----Truck-----				QC	K Factor	QK	Dir Factor	AAWDT	QW	Year
						2Axle	3+Axle	1Trail	2Trail							
Chesterfield County																
(1601) Dalebrook Dr	0.19	3000	R			From: 20-2474 Berrybrook Dr					NA			NA		02/19/2009
(1601) Dalebrook Dr	0.08	2500	R			To: SR 150 Chippenham Pkwy					NA			NA		02/19/2009
(1601) Dalebrook Dr	0.13	2400	R			From: 20-2465 Echoway Rd					NA			NA		02/19/2009
(1601) Dalebrook Dr	0.10	1700	R			To: 20-2466 Dunshire Rd					NA			NA		02/19/2009
(1601) Dalebrook Dr	0.06	1600	R			From: 20-2469 Grovewood Rd					NA			NA		02/19/2009
(1601) Dalebrook Dr	0.07	1500	R			To: 20-2490 Cliffwood Rd					NA			NA		02/19/2009
(1601) Dalebrook Dr	0.06	1500	R			From: 20-2491 Applewood Rd					NA			NA		02/19/2009
(1602) Drewys Bluff Rd	0.25	140	R			To: 20-638 Cogbill Rd					NA			NA		06/22/2006
(1602) Drewys Bluff Rd	0.18	80	R			From: 20-640 Conifer Rd					NA			NA		06/22/2006
(1602) Drewys Bluff Rd	0.23	290	R			To: 20-1601 Gap					NA			NA		06/22/2006
(1602) Gwynn Ave	0.20	450	R			From: Dead End; Gap					NA			NA		06/22/2006
(1603) Hyde Park Dr	0.16	830	R			To: 20-2210 Old Plantation Rd					NA			NA		06/22/2006
(1604) Parkdale Rd	0.09	210	R			From: US 1 Jefferson Davis Hwy					NA			NA		06/22/2006
(1604) Parkdale Rd	0.05	120	R			To: Dead End					NA			NA		06/22/2006
(1604) Parkdale Rd	0.05	100	R			From: SR 144 Harrowgate Rd					NA			NA		04/07/2009
(1604) Parkdale Rd	0.13	80	R			To: 20-616 Chester Rd South					NA			NA		06/22/2006
(1604) Parkdale Rd	0.13	60	R			From: Dead End					NA			NA		06/22/2006
(1604) Parkdale Rd	0.01	20	R			To: 20-1607 Gap					NA			NA		06/22/2006
(1605) St George St	0.02	20	R			From: Dead End; Gap					NA			NA		06/22/2006
(1605) St George St	0.15	170	R			To: 20-1423 Allerton St					NA			NA		06/22/2006
(1605) St George St	0.09	100	R			From: Dead End; Gap					NA			NA		06/22/2006
(1606) Aberdeen Rd	0.22	200	R			To: 20-1609 Gap					NA			NA		06/22/2006
(1606) Aberdeen Rd						From: 20-1611 Westwood St					NA			NA		06/22/2006
(1606) Aberdeen Rd						To: 20-1605 St George St					NA			NA		06/22/2006
(1606) Aberdeen Rd						From: Dead End					NA			NA		06/22/2006
(1606) Aberdeen Rd						To: Dead End					NA			NA		06/22/2006
(1606) Aberdeen Rd						From: 20-1608 Sherbourne Rd					NA			NA		06/22/2006
(1606) Aberdeen Rd						To: 20-641 Dundas Rd					NA			NA		06/22/2006
(1606) Aberdeen Rd						From: 20-1604 Parkdale Rd					NA			NA		06/22/2006
(1606) Aberdeen Rd						To: US 1 Jefferson Davis Hwy					NA			NA		06/22/2006
(1606) Aberdeen Rd						From: 20-1608 Sherbourne Rd					NA			NA		06/22/2006

Virginia Department of Transportation
Traffic Engineering Division
2010
Annual Average Daily Traffic Volume Estimates By Section of Route
Chesterfield Maintenance Area

Route	Length	AADT	QA	4Tire	Bus	-----Truck-----				QC	K Factor	QK	Dir Factor	AAWDT	QW	Year
						2Axle	3+Axle	1Trail	2Trail							
Chesterfield County																
(1607) Strathmore Rd	0.89	1900	R			From: 20-1609 Wentworth St					NA			NA		03/09/2009
						To: SR 150 Ramp										
(1608) Sherbourne Rd	0.03	80	R			From: 20-9736					NA			NA		06/22/2006
						To: 20-1607 Strathmore Rd										
(1608) Sherbourne Rd	0.11	810	R			From: 20-1681 Rothmoor Rd					NA			NA		06/22/2006
						To: 20-1609 Wentworth St										
(1608) Sherbourne Rd	0.11	730	R			From: 20-1609 Wentworth St					NA			NA		06/22/2006
						To: 20-1611 Westwood St										
(1608) Sherbourne Rd	0.12	680	R			From: 20-1611 Westwood St					NA			NA		06/22/2006
						To: 20-1605 St George St										
(1608) Sherbourne Rd	0.13	790	R			From: 20-1605 St George St					NA			NA		06/22/2006
						To: US 1 S, Jefferson Davis Hwy										
(1608) Sherbourne Rd	0.28	270	R			From: US 1 S, Jefferson Davis Hwy					NA			NA		06/22/2006
						To: 20-1606 Aberdeen Rd										
(1608) Sherbourne Rd	0.30	230	R			From: 20-1606 Aberdeen Rd					NA			NA		06/22/2006
						To: US 1 N, Jefferson Davis Hwy										
(1609) Wentworth St	0.19	150	R			From: Dead End					NA			NA		06/22/2006
						To: 20-1610 E, Swineford Rd										
(1609) Wentworth St	0.09	570	R			From: 20-1610 W, Swineford Rd					NA			NA		06/22/2006
						To: 20-1607 Strathmore Rd										
(1609) Wentworth St	0.03	510	R			From: 20-1607 Strathmore Rd					NA			NA		06/22/2006
						To: 20-1687 Strathmore Rd										
(1609) Wentworth St	0.17	480	R			From: 20-1687 Strathmore Rd					NA			NA		06/22/2006
						To: 20-1608 Sherbourne Rd										
(1609) Wentworth St	0.06	340	R			From: 20-1608 Sherbourne Rd					NA			NA		06/22/2006
						To: 20-1413 Bensley Rd										
(1609) Wentworth St	0.06	300	R			From: 20-1413 Bensley Rd					NA			NA		06/22/2006
						To: 20-641 Dundas Rd										
(1609) Wentworth St	0.06	250	R			From: 20-641 Dundas Rd					NA			NA		06/22/2006
						To: 20-1604 Parkdale Rd										
(1609) Wentworth St	0.03	160	R			From: 20-1604 Parkdale Rd					NA			NA		06/22/2006
						To: Dead End										
(1610) Swineford Rd	0.14	90	R			From: Dead End					NA			NA		06/22/2006
						To: 20-1609 W, Wentworth St										
(1610) Swineford Rd	0.05	660	R			From: 20-1609 W, Wentworth St					NA			NA		06/22/2006
						To: 20-1609 E, Wentworth St										
(1610) Swineford Rd	0.05	900	R			From: 20-1609 E, Wentworth St					NA			NA		06/22/2006
						To: 20-1611 Westwood St										
(1610) Swineford Rd	0.23	1300	R			From: 20-1611 Westwood St					NA			NA		06/22/2006
						To: US 1 Jefferson Davis Hwy										
(1611) Westwood St	0.11	110	R			From: US 1 Jefferson Davis Hwy					NA			NA		06/22/2006
						To: 20-1610 Swineford Rd										
(1611) Westwood St	0.14	170	R			From: 20-1610 Swineford Rd					NA			NA		06/22/2006
						To: 20-1687 Strathmore Rd										
(1611) Westwood St	0.14	170	R			From: 20-1687 Strathmore Rd					NA			NA		06/22/2006
						To: 20-1608 Gap										

Virginia Department of Transportation
Traffic Engineering Division
2010
Annual Average Daily Traffic Volume Estimates By Section of Route
Chesterfield Maintenance Area

Route	Length	AADT	QA	4Tire	Bus	Truck				QC	K Factor	QK	Dir Factor	AAWDT	QW	Year
						2Axle	3+Axle	1Trail	2Trail							
Chesterfield County																
(1611) Westwood St	0.08	80	R				From: 20-641 Gap							NA		06/22/2006
							To: 20-1604 Parkdale Rd									
(1612) Elliham Ave	0.50	510	R				From: US 1 Jefferson Davis Hwy							NA		03/09/2009
							To: Dead End									
(1613) Alcott Rd	0.18	190	R				From: 20-1449 Senate St							NA		06/20/2006
							To: 20-1616 Telbury St									
(1613) Alcott Rd	0.24	310	R				From: 20-1476 Taw St							NA		06/20/2006
							To: US 1 S, Jefferson Davis Hwy									
(1613) Alcott Rd	0.08	790	R				From: US 1 N, Jefferson Davis Hwy							NA		06/20/2006
							To: 20-1692 Troycott Rd									
(1613) Alcott Rd	0.10	110	R				From: Dead End							NA		06/20/2006
							To: Dead End									
(1614) Congress Rd	0.03	190	R				From: Dead End							NA		06/20/2006
							To: 20-1449 Senate St									
(1614) Congress Rd	0.25	370	R				From: 20-1616 Telbury St							NA		06/20/2006
							To: 20-1615 Jubra Dr									
(1614) Congress Rd	0.13	590	R				From: US 1 Jefferson Davis Hwy							NA		06/20/2006
							To: 20-1614 Congress Rd									
(1615) Jubra Dr	0.07	120	R				From: 20-1439 Botone Ave							NA		06/20/2006
							To: Dead End									
(1616) Telbury St	0.13	170	R				From: 20-1614 Congress Rd							NA		06/20/2006
							To: 20-1447 Rycliff Ave									
(1616) Telbury St	0.06	140	R				From: 20-1697 Libwood Ave							NA		06/20/2006
							To: 20-1613 Alcott Rd									
(1617) Myron Ave	0.24	90	R				From: US 1 Jefferson Davis Hwy							NA		06/20/2006
							To: Dead End									
(1618) Noel St	0.18	320	R				From: US 1 Jefferson Davis Hwy							NA		06/20/2006
							To: Dead End									
(1619) Gettings Lane	0.12	560	R				From: US 1 Jefferson Davis Hwy							NA		03/09/2009
							To: Dead End; Gap									
(1619) Shell Rd	0.40	430	R				From: 20-656 Bellwood Dr							NA		03/09/2009
							To: 20-1452 Thurston Rd									
(1620) Dorsey Rd	0.14	460	R				From: 20-1622 Brinkley Rd							NA		06/20/2006
							To: 20-1621 Hunter Lane									

Virginia Department of Transportation
Traffic Engineering Division
2010
Annual Average Daily Traffic Volume Estimates By Section of Route
Chesterfield Maintenance Area

Route	Length	AADT	QA	4Tire	Bus	Truck				QC	K Factor	QK	Dir Factor	AAWDT	QW	Year
						2Axle	3+Axle	1Trail	2Trail							
Chesterfield County																
(1620) Dorsey Rd	0.36	1100	R				From: 20-1621 Hunter Lane					NA		NA		06/20/2006
							To: 20-611 Kingsland Dr									
(1621) Hunter Lane	0.30	130	R				From: Dead End					NA		NA		06/20/2006
							To: 20-1620 Dorsey Rd									
(1622) Brinkley Rd	0.18	170	R				From: Dead End					NA		NA		06/20/2006
							To: 20-1620 Dorsey Rd									
(1622) Brinkley Rd	0.03	1700	R				From: 20-1620 Dorsey Rd					NA		NA		06/20/2006
							To: SR 145 Chester Rd									
(1623) Carswell St	0.10	170	R				From: Dead End					NA		NA		06/20/2006
							To: 20-1624 Normandale Ave									
(1624) Normandale Ave	0.06	520	R				From: SR 145 Chester Rd					NA		NA		06/20/2006
							To: 20-1496 Clovis St									
(1624) Normandale Ave	0.06	650	R				From: 20-1496 Clovis St					NA		NA		06/20/2006
							To: 20-1623 Carswell St									
(1624) Normandale Ave	0.13	740	R				From: 20-1623 Carswell St					NA		NA		06/20/2006
							To: 20-1673 Lawndale St									
(1624) Normandale Ave	0.06	830	R				From: 20-1673 Lawndale St					NA		NA		06/20/2006
							To: 20-960 Oak Lawn St									
(1624) Normandale Ave	0.06	910	R				From: 20-960 Oak Lawn St					NA		NA		06/20/2006
							To: 20-1625 Perrymont Rd									
(1625) Perrymont Rd	0.14	770	R				From: US 1 Jefferson Davis Hwy					NA		NA		03/09/2009
							To: 20-613 Willis Rd									
(1625) Perrymont Rd	0.24	1600	R				From: 20-613 Willis Rd					NA		NA		03/09/2009
							To: 20-1624 Normandale Ave									
(1625) Perrymont Rd	0.05	1500	R				From: 20-1624 Normandale Ave					NA		NA		03/09/2009
							To: 20-1626									
(1625) Perrymont Rd	0.12	1500	R				From: 20-1626					NA		NA		03/09/2009
							To: 20-9452 NORTH									
(1625) Perrymont Rd	0.16	1600	R				From: 20-9452 NORTH					NA		NA		03/09/2009
							To: SR 145 Chester Rd									
(1626) Pam Ave	0.03	660	R				From: 20-1625 Perrymont Rd					NA		NA		03/09/2009
							To: 20-851 Metro Ct									
(1626) Pam Ave	0.04	530	R				From: 20-851 Metro Ct					NA		NA		03/09/2009
							To: US 1 Jefferson Davis Hwy									
(1626) Norcliff Rd	0.20	360	R				From: US 1 Jefferson Davis Hwy					NA		NA		03/09/2009
							To: 20-850; 20-1679									
(1626) Norcliff Rd	0.23	860	R				From: 20-850; 20-1679					NA		NA		03/09/2009
							To: 20-613 Willis Rd									
(1627) Gayland Ave	0.10	450	R				From: US 1 Jefferson Davis Hwy					NA		NA		03/09/2009
							To: Dead End									
(1628) Castlewood Rd	0.14	2400	R				From: 20-638 Cogbill Rd					NA		NA		02/24/2009
							To: 20-2760 Shady Creek Rd									
(1628) Castlewood Rd	0.06	2100	R				From: 20-2760 Shady Creek Rd					NA		NA		02/24/2009
							To: 20-2764 Mill Race Rd									

Virginia Department of Transportation
Traffic Engineering Division
2010
Annual Average Daily Traffic Volume Estimates By Section of Route
Chesterfield Maintenance Area

Route	Length	AADT	QA	4Tire	Bus	Truck				QC	K Factor	QK	Dir Factor	AAWDT	QW	Year
						2Axle	3+Axle	1Trail	2Trail							
Chesterfield County																
(1628) Castlewood Rd	0.30	1900	R				From: 20-2764 Mill Race Rd					NA		NA		02/24/2009
							To: 20-2379 Cardwell Rd									
(1629) Huband Ave	0.16	190	R				From: 20-1631 Falling Creek Ave					NA		NA		03/09/2009
							To: 20-2201 Pate Ave									
(1630) Oriole Ave	0.16	350	R				From: 20-1631 Falling Creek Ave					NA		NA		03/09/2009
							To: 20-2201 Pate Ave									
(1630) Oriole Ave	0.07	320	R				From: 20-2203 Addington Ave					NA		NA		03/09/2009
							To: 20-2202 McCarty Ave									
(1630) Oriole Ave	0.11	270	R				From: 20-2202 McCarty Ave					NA		NA		03/09/2009
							To: 20-2379 Cardwell Rd									
(1631) Falling Creek Ave	0.11	260	R				From: Dead End					NA		NA		03/09/2009
							To: 20-2205 Douglas Ave									
(1631) Falling Creek Ave	0.08	400	R				From: 20-2204 Vayo Ave					NA		NA		03/09/2009
							To: 20-1694 Caldwell Ave									
(1631) Falling Creek Ave	0.08	990	R				From: 20-1694 Caldwell Ave					NA		NA		03/09/2009
							To: 20-1629 Huband Ave									
(1631) Falling Creek Ave	0.10	1200	R				From: 20-1630 Oriole Ave					NA		NA		03/09/2009
							To: US 1 Jefferson Davis Hwy									
(1632) Goolsby Ave	0.10	470	R				From: Dead End					NA		NA		03/09/2009
							To: 20-1634									
(1632) Goolsby Ave	0.08	560	R				From: 20-1678 Eustace Dr					NA		NA		03/09/2009
							To: 20-1635 Pembroke St									
(1632) Goolsby Ave	0.13	680	R				From: 20-1635 Pembroke St					NA		NA		03/09/2009
							To: 20-2356 Collindale Rd									
(1632) Goolsby Ave	0.10	1000	R				From: 20-1636 Tyrone St					NA		NA		03/09/2009
							To: US 1 Jefferson Davis Hwy									
(1633) Freedom Lane	0.10	60	R				From: Dead End					NA		NA		03/09/2009
							To: 20-638 Cogbill Rd									
(1634) Shady Lane	0.13	140	R				From: 20-1632 Goolsby Ave					NA		NA		03/09/2009
							To: 20-638 Cogbill Rd									
(1634) Emblem Dr	0.15	150	R				From: 20-2267 Kay Rd					NA		NA		03/09/2009
							To: 20-1414 Pat Lane									
(1634) Emblem Dr	0.09	140	R				From: 20-1414 Pat Lane					NA		NA		03/09/2009
							To: 20-1415 Remuda Dr									

Virginia Department of Transportation
Traffic Engineering Division
2010
Annual Average Daily Traffic Volume Estimates By Section of Route
Chesterfield Maintenance Area

Route	Length	AADT	QA	4Tire	Bus	-----Truck-----				QC	K Factor	QK	Dir Factor	AAWDT	QW	Year
						2Axle	3+Axle	1Trail	2Trail							
Chesterfield County																
(1635) Pembroke St	0.04	370	R				From: 20-638 Cogbill Rd				NA			NA		06/26/2006
(1635) Pembroke St	0.04	290	R				To: 20-1677 Brampton Way				NA			NA		06/26/2006
(1636) Tyrone St	0.11	1100	R				From: 20-1632 Goolsby Ave				NA			NA		03/09/2009
(1637) Sherri Dr	0.10	140	R				To: 20-1632 Goolsby Ave				NA			NA		04/07/2009
(1637) Sherri Dr	0.06	120	R				From: 20-619 Happy Hill Rd				NA			NA		04/07/2009
(1637) Sherri Dr	0.06	80	R				To: 20-1638 Oakhaven Ct				NA			NA		04/07/2009
(1637) Sherri Dr	0.06	80	R				From: 20-1638 Oakhaven Ct				NA			NA		04/07/2009
(1638) Oakhaven Ct	0.02	30	R				To: 20-1640 Caronado Dr				NA			NA		02/23/2006
(1639) Banton St	0.08	170	R				From: 20-1637 Sherri Dr				NA			NA		06/26/2006
(1639) Banton St	0.03	350	R				To: Cul-de-Sac				NA			NA		06/26/2006
(1639) Banton St	0.08	130	R				From: 20-2379				NA			NA		06/26/2006
(1640) Caronado Dr	0.08	100	R				To: 20-2179 Hartwell Dr				NA			NA		02/23/2006
(1641) Beckinham Dr	0.08	560	R				From: 20-2180 Banton Ct				NA			NA		04/01/2009
(1642) Buckhurst St	0.26	540	R				To: 20-2362 Dulwich Dr				NA			NA		04/01/2009
(1642) Buxton Dr	0.07	610	R				From: 20-1637 Sherri Dr				NA			NA		04/01/2009
(1642) Buxton Dr	0.18	180	R				To: 20-616 Chester Rd South				NA			NA		04/01/2009
(1643) Hanbury Dr	0.03	30	R				From: 20-632 Chalkley Rd				NA			NA		04/01/2009
(1644) Buckland Rd	0.07	100	R				To: 20-1642				NA			NA		02/23/2006
(1644) Buckland Rd	0.06	60	R				From: Dead End				NA			NA		02/23/2006
(1645) Buckland PI	0.03	50	R				To: 20-1591 Lunswood Rd				NA			NA		02/23/2006
(1646) Middlebrook Rd	0.07	300	R				From: 20-1596 Cresthill Rd				NA			NA		02/23/2006
(1646) Middlebrook Rd	0.08	200	R				To: 20-1645 Buckland PI				NA			NA		02/23/2006
(1646) Middlebrook Rd	0.08	200	R				From: Dead End				NA			NA		02/23/2006
(1646) Middlebrook Rd	0.07	300	R				To: Cul-de-Sac				NA			NA		02/23/2006
(1646) Middlebrook Rd	0.07	300	R				From: 20-1644 Buckland Rd				NA			NA		02/23/2006
(1646) Middlebrook Rd	0.08	200	R				To: 20-1596 Cresthill Rd				NA			NA		02/23/2006
(1646) Middlebrook Rd	0.08	200	R				From: 20-1647 Middlebrook Ct				NA			NA		02/23/2006
(1646) Middlebrook Rd	0.08	200	R				To: 20-1648 Middlebrook Ct				NA			NA		02/23/2006

Virginia Department of Transportation
Traffic Engineering Division
2010
Annual Average Daily Traffic Volume Estimates By Section of Route
Chesterfield Maintenance Area

Route	Length	AADT	QA	4Tire	Bus	Truck				QC	K Factor	QK	Dir Factor	AAWDT	QW	Year
						2Axle	3+Axle	1Trail	2Trail							
Chesterfield County																
(1646) Middlebrook Rd	0.07	180	R				From: 20-1648 Middlebrook Ct					NA		NA		02/23/2006
(1646) Middlebrook Rd	0.13	110	R				From: 20-1649 Woodbridge Ct					NA		NA		02/23/2006
(1646) Middlebrook Rd	0.06	150	R				From: 20-1672 Gloria Ct					NA		NA		02/23/2006
(1646) Middlebrook Rd							To: 20-1671 Sir Scot Dr									
(1647) Middlebrook Ct	0.03	50	R				From: 20-1646 Middlebrook Rd					NA		NA		02/23/2006
(1647) Middlebrook Ct							To: Dead End									
(1648) Middlebrook Ct	0.03	40	R				From: 20-1646 Middlebrook Rd					NA		NA		02/23/2006
(1648) Middlebrook Ct							To: Dead End									
(1649) Woodbridge Ct	0.03	48	R				From: Dead End					NA		NA		02/23/2006
(1649) Woodbridge Ct							To: 20-1646 Middlebrook Rd									
(1650) Belspring Rd	0.10	180	R				From: 20-1595 Hidden Valley Rd					NA		NA		02/23/2006
(1650) Belspring Rd	0.08	90	R				From: 20-1651 Belspring Ct					NA		NA		02/23/2006
(1650) Belspring Rd	0.06	30	R				From: 20-1652 Gladehill Rd					NA		NA		02/23/2006
(1650) Belspring Rd							To: Dead End									
(1651) Belspring Ct	0.03	30	R				From: Cul-de-Sac					NA		NA		02/23/2006
(1651) Belspring Ct							To: 20-1650 Belspring Rd									
(1652) Gladehill Rd	0.03	20	R				From: Dead End					NA		NA		02/23/2006
(1652) Gladehill Rd	0.13	70	R				From: 20-1595 Hidden Valley Rd					NA		NA		02/23/2006
(1652) Gladehill Rd							To: 20-1650 Belspring Rd									
(1653) Birchleaf Rd	0.06	120	R				From: 20-1596 Cresthill Rd					NA		NA		02/23/2006
(1653) Birchleaf Rd	0.06	80	R				From: 20-1676 Birchleaf Ct					NA		NA		02/23/2006
(1653) Birchleaf Rd	0.11	70	R				From: 20-1691 Millwood Rd					NA		NA		02/23/2006
(1653) Birchleaf Rd							To: Dead End									
(1654) Bluemont Rd	0.11	90	R				From: 20-1596 Cresthill Rd					NA		NA		02/23/2006
(1654) Bluemont Rd							To: Dead End									
(1655) Placid Ave	0.09	80	R				From: Dead End					NA		NA		02/23/2006
(1655) Placid Ave							To: 20-1562 Blithe Dr									
(1656) Jolly Lane	0.14	40	R				From: Cul-de-Sac					NA		NA		02/23/2006
(1656) Jolly Lane	0.09	170	R				From: 20-1573 Merry Dr					NA		NA		02/23/2006
(1656) Jolly Lane							To: Dead End									
(1657) Ivywood Rd	0.09	80	R				From: Dead End					NA		NA		05/30/2006
(1657) Ivywood Rd	0.11	650	R				From: 20-1642					NA		NA		05/30/2006
(1657) Ivywood Rd							To: 20-1592 Elfinwood Rd									

Virginia Department of Transportation
Traffic Engineering Division
2010
Annual Average Daily Traffic Volume Estimates By Section of Route
Chesterfield Maintenance Area

Route	Length	AADT	QA	4Tire	Bus	Truck				QC	K Factor	QK	Dir Factor	AAWDT	QW	Year
						2Axle	3+Axle	1Trail	2Trail							
Chesterfield County																
(1657) Ivywood Rd	0.11	1300	R				From: 20-1592 Elfinwood Rd					NA		NA		05/30/2006
(1657) Ivywood Rd	0.10	1500	R				To: 20-3111 Karma Rd					NA		NA		05/30/2006
(1657) Ivywood Rd	0.09	630	R				From: 20-1502 Ecoff Ave					NA		NA		05/30/2006
(1657) Ivywood Rd	0.16	350	R				To: 20-4570					NA		NA		05/30/2006
							From: Cul-de-Sac									
(1658) Driscoll Rd	0.15	180	R				To: 20-1587 Wood Dale Rd					NA		NA		05/25/2006
							From: 20-1552 Castlebury Dr									
(1659) Marsden Rd	0.03	30	R				To: Dead End					NA		NA		05/25/2006
(1659) Marsden Rd	0.06	70	R				From: 20-1589 Kiefer Rd					NA		NA		05/25/2006
(1659) Marsden Rd	0.06	100	R				To: 20-1587 Wood Dale Rd					NA		NA		05/25/2006
(1659) Marsden Rd	0.08	160	R				From: 20-1660 Ludgate Rd					NA		NA		05/25/2006
(1659) Marsden Rd	0.06	120	R				To: 20-1552 Castlebury Dr					NA		NA		05/25/2006
							From: 20-1588									
(1660) Ludgate Rd	0.15	170	R				To: 20-1659 Marsden Rd					NA		NA		05/25/2006
(1660) Ludgate Rd	0.08	140	R				From: 20-3281 Ludgate Pl					NA		NA		05/25/2006
(1660) Ludgate Rd	0.24	210	R				To: 20-3283 Biltmore Rd					NA		NA		05/25/2006
							From: Cul-de-Sac									
(1661) Troydale Rd	0.13	120	R				To: Dead End					NA		NA		06/20/2006
							From: Carswell St									
(1662) Malibu St	0.06	60	R				To: Cul-de-Sac					NA		NA		05/25/2006
							From: 20-1587 Wood Dale Rd									
(1663) Firethorne Lane	0.31	330	R				To: Dead End					NA		NA		06/20/2006
(1663) Firethorne Lane	0.06	380	R				From: 20-3040 Glisson Rd					NA		NA		06/20/2006
(1663) Firethorne Lane	0.06	440	R				To: 20-3039 Shaun Ct					NA		NA		06/20/2006
(1663) Firethorne Lane	0.16	600	R				From: 20-3038 Springshire Dr					NA		NA		06/20/2006
(1663) Firethorne Lane	0.03	40	R				To: 20-1664 Firethorne Ct					NA		NA		06/20/2006
							From: Cul-de-Sac									
(1664) Firethorne Ct	0.05	70	R				To: 20-1663 Firethorne Lane					NA		NA		06/20/2006
							From: Cul-de-Sac									
(1665) Empire Pkwy	0.05	48	R				To: Cul-de-Sac					NA		NA		05/30/2006
							From: 20-1666 McAllister Dr									

Virginia Department of Transportation
Traffic Engineering Division
2010
Annual Average Daily Traffic Volume Estimates By Section of Route
Chesterfield Maintenance Area

Route	Length	AADT	QA	4Tire	Bus	Truck				QC	K Factor	QK	Dir Factor	AAWDT	QW	Year
						2Axle	3+Axle	1Trail	2Trail							
Chesterfield County																
(1665) Empire Pkwy	0.17	100	R				From: 20-1666 McAllister Dr					NA		NA		05/30/2006
(1665) Empire Pkwy	0.17	170	R				To: 20-1583					NA		NA		05/30/2006
(1666) McAllister Dr	0.14	110	R				From: 20-1521 Womack Rd					NA		NA		05/30/2006
(1666) McAllister Dr	0.17	160	R				To: 20-1583					NA		NA		05/30/2006
(1667) Millsap Lane	0.12	270	R				From: 20-1503; 20-1521					NA		NA		04/24/2006
(1667) Millsap Lane	0.12	270	R				To: 20-905 Old Farm Rd					NA		NA		04/24/2006
(1668) Goodes Bridge Rd	0.48	4700	R				From: 20-675 Robious Rd					NA		NA		08/12/2009
(1668) Goodes Bridge Rd	0.15	5500	R				To: 20-647 Walmsley Blvd					NA		NA		08/12/2009
(1668) Goodes Bridge Rd	0.15	5500	R				From: 20-2520 Elk Rd					NA		NA		08/12/2009
(1668) Goodes Bridge Rd	0.15	5500	R				To: US 360; 20-2230					NA		NA		08/12/2009
(1669) Larkhill Lane	0.17	270	R				From: 20-905 Old Farm Rd					NA		NA		06/24/2009
(1669) Larkhill Lane	0.17	270	R				To: 20-675 Robious Rd					NA		NA		06/24/2009
(1670) Strathmore Rd	0.06	2900	R				From: SR 150 Ramp					NA		NA		03/09/2009
(1670) Strathmore Rd	0.06	2900	R				To: Dead End					NA		NA		03/09/2009
(1671) Sir Scot Dr	0.08	60	R				From: Dead End					NA		NA		02/23/2006
(1671) Sir Scot Dr	0.15	220	R				To: 20-1596 Cresthill Rd					NA		NA		02/23/2006
(1671) Sir Scot Dr	0.15	220	R				From: 20-1646 Middlebrook Rd					NA		NA		02/23/2006
(1671) Sir Scott Dr	0.07	200	R				To: 20-1646 Middlebrook Rd					NA		NA		02/23/2006
(1671) Sir Scott Dr	0.07	200	R				To: Dead End					NA		NA		02/23/2006
(1672) Gloria Ct	0.08	80	R				From: 20-1646 Middlebrook Rd					NA		NA		02/23/2006
(1672) Gloria Ct	0.08	80	R				To: Cul-de-Sac					NA		NA		02/23/2006
(1673) Lawndale St	0.12	130	R				From: Dead End					NA		NA		06/20/2006
(1673) Lawndale St	0.12	130	R				To: 20-1624 Normandale Ave					NA		NA		06/20/2006
(1674) Swiftrun Rd	0.12	760	R				From: Cul-de-Sac					NA		NA		05/22/2006
(1674) Swiftrun Rd	0.12	760	R				To: US 1 Jefferson Davis Hwy					NA		NA		05/22/2006
(1675) Merriewood Rd	0.20	320	R				From: US 1 Jefferson Davis Hwy					NA		NA		06/22/2006
(1675) Merriewood Rd	0.20	320	R				To: Dead End					NA		NA		06/22/2006
(1676) Birchleaf Ct	0.04	30	R				From: Cul-de-Sac					NA		NA		02/23/2006
(1676) Birchleaf Ct	0.04	30	R				To: 20-1653 Birchleaf Rd					NA		NA		02/23/2006
(1677) Brampton Way	0.13	130	R				From: 20-1678 Eustace Dr					NA		NA		06/26/2006
(1677) Brampton Way	0.13	130	R				To: 20-1635 Pembroke St					NA		NA		06/26/2006
(1677) Brampton Way	0.14	300	R				From: 20-1636 Tyrone St					NA		NA		06/26/2006
(1677) Brampton Way	0.14	300	R				To: 20-1636 Tyrone St					NA		NA		06/26/2006
(1678) Eustace Dr	0.04	290	R				From: 20-638 Cogbill Rd					NA		NA		06/26/2006
(1678) Eustace Dr	0.04	290	R				To: 20-1677 Brampton Way					NA		NA		06/26/2006

Virginia Department of Transportation
Traffic Engineering Division
2010
Annual Average Daily Traffic Volume Estimates By Section of Route
Chesterfield Maintenance Area

Route	Length	AADT	QA	4Tire	Bus	Truck				QC	K Factor	QK	Dir Factor	AAWDT	QW	Year
						2Axle	3+Axle	1Trail	2Trail							
Chesterfield County																
(1678) Eustace Dr	0.04	240	R				From: 20-1677 Brampton Way				NA			NA		06/26/2006
							To: 20-1632 Goolsby Ave									
(1679)	0.07	120	R				From: 20-850; 20-1626				NA			NA		06/20/2006
							To: Dead End									
(1680) Flynn Rd	0.13	70	R				From: 20-663 Elkhardt Rd				NA			NA		03/23/2006
							To: Dead End									
(1681) Rothmoor Rd	0.06	320	R				From: 20-1682 Brentwood Circle				NA			NA		06/22/2006
							To: 20-1608 Sherbourne Rd									
(1682) Brentwood Circle	0.13	220	R				From: 20-1607 Strathmore Rd				NA			NA		06/22/2006
							To: 20-1681 Rothmoor Rd									
(1682) Brentwood Circle	0.22	190	R				From: 20-1607 Strathmore Rd				NA			NA		06/22/2006
							To: Dead End									
(1683) Strathmore Ct	0.07	90	R				From: Dead End				NA			NA		06/22/2006
							To: 20-1687 Strathmore Rd									
(1683) Strathmore Ct	0.04	60	R				From: 20-1687 Strathmore Rd				NA			NA		06/22/2006
							To: Dead End									
(1684) Germont Ave	0.22	210	R				From: 20-613 Willis Rd				NA			NA		06/20/2006
							To: Dead End									
(1685) Falling Creek Circle	0.13	80	R				From: Dead End				NA			NA		06/26/2006
							To: 20-2327 Falling Creek Circle									
(1685) Falling Creek Circle	0.07	320	R				From: 20-2327 Falling Creek Circle				NA			NA		06/26/2006
							To: SCL Richmond									
(1686) Cozy Lane	0.21	170	R				From: 20-2230 Taony Dr				NA			NA		08/12/2009
							To: 20-663 Elkhardt Rd									
(1687) Strathmore Rd	0.05	230	R				From: 20-1609 Wentworth St				NA			NA		08/01/2006
							To: 20-1683 Strathmore Ct									
(1687) Strathmore Rd	0.05	390	R				From: 20-1683 Strathmore Ct				NA			NA		08/01/2006
							To: 20-1611 Westwood St									
(1688)	0.11	40	R				From: 20-681 Hundred Rd W				NA			NA		07/24/2006
							To: Dead End									
(1689)	0.07	60	R				From: Dead End				NA			NA		07/24/2006
							To: 20-681 Branders Bridge Rd									
(1690)	0.23	20	R				From: SR 10 Iron Bridge Rd				NA			NA		08/12/2009
							To: SR 10 Iron Bridge Rd									
(1691) Millwood Rd	0.26	970	R				From: 20-616 Chester Rd South				NA			NA		04/07/2009
							To: 20-1653 Birchleaf Rd									
(1692) Troycott Rd	0.06	320	R				From: 20-1699 Troycott Pl				NA			NA		03/09/2009
							To: 20-1613 Alcott Rd									
(1693) Fort Darling Rd	0.25	80	R				From: Cul-de-Sac				NA			NA		03/09/2009
							To: 20-656 Bellwood Dr									

Virginia Department of Transportation
Traffic Engineering Division
2010
Annual Average Daily Traffic Volume Estimates By Section of Route
Chesterfield Maintenance Area

Route	Length	AADT	QA	4Tire	Bus	-----Truck-----				QC	K Factor	QK	Dir Factor	AAWDT	QW	Year
						2Axle	3+Axle	1Trail	2Trail							
Chesterfield County																
(1694) Caldwell Ave	0.16	520	R			From: 20-1631 Falling Creek Ave					NA			NA		03/09/2009
(1694) Caldwell Ave	0.06	540	R			To: 20-2201 Pate Ave					NA			NA		03/09/2009
(1694) Caldwell Ave	0.04	620	R			From: 20-2203 Addington Ave					NA			NA		03/09/2009
(1694) Caldwell Ave	0.15	380	R			To: 20-2379 Cardwell Rd					NA			NA		03/09/2009
						From: SCL Richmond										
(1695) Lora Lynn Rd	0.02	10	R			To: Dead End					NA			NA		03/09/2009
(1695) Lora Lynn Rd	0.09	150	R			From: 20-1696 Riderwood Way					NA			NA		03/09/2009
(1695) Lora Lynn Rd	0.08	230	R			To: 20-1593 Crossgate Rd					NA			NA		03/09/2009
(1695) Lora Lynn Rd	0.04	260	R			From: 20-1594 Hemway Rd					NA			NA		03/09/2009
						To: SR 144 Harrowgate Rd										
(1696) Riderwood Way	0.06	50	R			From: Cul-de-Sac					NA			NA		03/09/2009
(1696) Riderwood Way	0.06	160	R			To: 20-1698 Chip Ct					NA			NA		03/09/2009
						From: 20-1695 Lora Lynn Rd										
(1697) Libwood Ave	0.25	90	R			To: 20-1449 Senate St					NA			NA		03/09/2009
(1697) Libwood Ave	0.05	46	R			From: 20-1616 Telbury St					NA			NA		03/09/2009
						To: Dead End										
(1698) Chip Ct	0.06	40	R			From: Cul-de-Sac					NA			NA		03/09/2009
						To: 20-1696 Riderwood Way										
(1699) Troycott Pl	0.12	150	R			From: Dead End					NA			NA		03/09/2009
(1699) Troycott Pl	0.11	160	R			To: 20-1692 Troycott Rd					NA			NA		03/09/2009
						From: Cul-de-Sac										
(1700) Southlake Ct	0.07	810	R			To: Cul-de-Sac					NA			NA		06/08/2009
						From: 20-1789 Southlake Blvd										
(1701) Burroughs St	0.17	490	R			To: 20-1747 Ben Nevis Dr					NA			NA		07/20/2009
(1701) Burroughs St	0.11	840	R			From: 20-3316 Burroughs Ct					NA			NA		07/20/2009
						To: 20-683 Forest Hill Ave										
(1702) Kenwin Rd	0.09	100	R			From: 20-1703 McRae Rd					NA			NA		07/20/2009
(1702) Kenwin Rd	0.09	450	R			To: 20-678 Buford Rd					NA			NA		07/20/2009
						From: 20-1705 Logan St										
(1703) McRae Rd	0.76	2700	R			To: 20-718 Old Bon Air Rd Rockaway Rd					NA			NA		07/20/2009
(1703) McRae Rd	0.10	1700	R			From: 20-683 Forest Hill Ave					NA			NA		07/20/2009
						To: SR 147 Huguenot Rd										

Virginia Department of Transportation
Traffic Engineering Division
2010
Annual Average Daily Traffic Volume Estimates By Section of Route
Chesterfield Maintenance Area

Route	Length	AADT	QA	4Tire	Bus	Truck				QC	K Factor	QK	Dir Factor	AAWDT	QW	Year
						2Axle	3+Axle	1Trail	2Trail							
Chesterfield County																
(1704) Polk St	0.08	380	R									NA		NA		07/20/2009
(1704) Polk St	0.08	560	R									NA		NA		07/20/2009
(1704) Polk St	0.08	400	R									NA		NA		07/20/2009
(1705) Logan St	0.46	230	R									NA		NA		07/20/2009
(1706) Gem St	0.24	120	R									NA		NA		07/20/2009
(1707) Hazen St	0.09	280	R									NA		NA		07/20/2009
(1707) Hazen St	0.09	440	R									NA		NA		07/20/2009
(1708) Groundhog Dr	0.40	980	R									NA		NA		07/20/2009
(1709) Rockcrest Rd	0.23	250	R									NA		NA		07/20/2009
(1710) Brookwood Rd	0.33	230	R									NA		NA		07/20/2009
(1710) Brookwood Rd	0.06	780	R									NA		NA		07/20/2009
(1710) Brookwood Rd	0.08	710	R									NA		NA		07/20/2009
(1710) Brookwood Rd	0.17	510	R									NA		NA		07/20/2009
(1710) Brookwood Rd	0.05	620	R									NA		NA		07/24/2009
(1711) Trevillian Rd	0.12	100	R									NA		NA		04/04/2006
(1711) Trevillian Rd	0.28	170	R									NA		NA		04/04/2006
(1712) Bon View Dr	0.09	120	R									NA		NA		07/20/2009
(1712) Bon View Dr	0.08	180	R									NA		NA		07/20/2009
(1712) Bon View Dr	0.09	180	R									NA		NA		07/20/2009
(1712) Bon View Dr	0.09	1100	R									NA		NA		07/20/2009
(1712) Bon View Dr	0.14	960	R									NA		NA		07/20/2009
(1712) Bon View Dr	0.05	940	R									NA		NA		07/20/2009

Virginia Department of Transportation
Traffic Engineering Division
2010
Annual Average Daily Traffic Volume Estimates By Section of Route
Chesterfield Maintenance Area

Route	Length	AADT	QA	4Tire	Bus	Truck				QC	K Factor	QK	Dir Factor	AAWDT	QW	Year
						2Axle	3+Axle	1Trail	2Trail							
Chesterfield County																
(1712) Bon View Dr	0.13	560	R								NA			NA		07/20/2009
(1712) Bon View Dr	0.12	430	R								NA			NA		07/20/2009
(1712) Bon View Dr	0.28	360	R								NA			NA		07/20/2009
(1712) Bon View Dr	0.07	390	R								NA			NA		07/20/2009
(1712) Bon View Dr	0.13	500	R								NA			NA		07/20/2009
(1713) Tudor Lane	0.18	60	R								NA			NA		04/06/2006
(1714) Mount Bella Rd	0.14	190	R								NA			NA		04/06/2006
(1714) Mount Bella Rd	0.09	130	R								NA			NA		04/06/2006
(1715) Pulliam St	0.10	350	R								NA			NA		04/06/2006
(1715) Pulliam St	0.06	1400	R								NA			NA		04/06/2006
(1716) Rattlesnake Rd	0.31	1300	R								NA			NA		07/20/2009
(1716) Rattlesnake Rd	0.09	1900	R								NA			NA		07/20/2009
(1716) Rattlesnake Rd	0.08	1400	R								NA			NA		09/20/2009
(1717) Lancraft Rd	0.10	150	R								NA			NA		04/04/2006
(1717) Lancraft Rd	0.11	210	R								NA			NA		04/04/2006
(1718) Bannon Rd	0.07	790	R								NA			NA		07/20/2009
(1718) Bannon Rd	0.07	690	R								NA			NA		07/20/2009
(1718) Bannon Rd	0.05	540	R								NA			NA		07/20/2009
(1719) Jeffers Dr	0.12	150	R								NA			NA		04/06/2006
(1720) McCaw Dr	0.07	490	R								NA			NA		04/06/2006
(1720) McCaw Dr	0.13	310	R								NA			NA		04/06/2006
(1720) McCaw Dr	0.15	310	R								NA			NA		04/06/2006

Virginia Department of Transportation
Traffic Engineering Division
2010
Annual Average Daily Traffic Volume Estimates By Section of Route
Chesterfield Maintenance Area

Route	Length	AADT	QA	4Tire	Bus	Truck				QC	K Factor	QK	Dir Factor	AAWDT	QW	Year
						2Axle	3+Axle	1Trail	2Trail							
Chesterfield County																
(1720) McCaw Dr	0.05	270	R								NA			NA		04/06/2006
(1721) McCaw Dr	0.06	360	R								NA			NA		04/06/2006
(1721) McCaw Dr	0.07	320	R								NA			NA		04/06/2006
(1722) Tinsley Dr	0.05	940	R								NA			NA		04/06/2006
(1722) Tinsley Dr	0.10	580	R								NA			NA		04/06/2006
(1723) Choctaw Rd	0.11	2200	R								NA			NA		04/06/2006
(1723) Choctaw Rd	0.19	190	R								NA			NA		04/06/2006
(1724) Mount Bella Rd	0.19	280	R								NA			NA		04/06/2006
(1725) Bullington Rd	0.09	160	R								NA			NA		04/04/2006
(1725) Bullington Rd	0.09	220	R								NA			NA		04/04/2006
(1726) Western Rd	0.08	120	R								NA			NA		04/04/2006
(1727) Quaker Lane	0.25	830	R								NA			NA		04/04/2006
(1728) Jimmy Winters Rd	0.20	130	R								NA			NA		04/04/2006
(1728) Jimmy Winters Rd	0.32	870	R								NA			NA		04/04/2006
(1729) Belleau Dr	0.11	200	R								NA			NA		04/04/2006
(1729) Belleau Dr	0.49	280	R								NA			NA		04/04/2006
(1729) Avignon Dr	0.06	250	R								NA			NA		04/04/2006
(1729) Avignon Dr	0.30	840	R								NA			NA		04/04/2006
(1730) Montauban Dr	0.09	70	R								NA			NA		04/04/2006
(1731) Sykes Rd	0.23	170	R								NA			NA		04/06/2006
(1732) Logan St	0.18	270	R								NA			NA		04/04/2006

Virginia Department of Transportation
Traffic Engineering Division
2010
Annual Average Daily Traffic Volume Estimates By Section of Route
Chesterfield Maintenance Area

Route	Length	AADT	QA	4Tire	Bus	Truck				QC	K Factor	QK	Dir Factor	AAWDT	QW	Year
						2Axle	3+Axle	1Trail	2Trail							
Chesterfield County																
(1732) Logan St	0.10	410	R			From: 20-782 Vietor St					NA			NA		04/04/2006
(1732) Logan St	0.11	300	R			From: 20-1712 Bon View Dr					NA			NA		04/04/2006
						To: 20-1744 Larkspur Rd										
(1733) Whittington Dr	0.13	690	R			From: 20-1729 Avignon Dr					NA			NA		04/04/2006
(1733) Whittington Dr	0.14	900	R			From: 20-1734 Montaigne Dr					NA			NA		04/04/2006
(1733) Whittington Dr	0.08	870	R			From: 20-1783 Creek Side Rd					NA			NA		04/04/2006
(1733) Whittington Dr	0.16	1400	R			From: 20-1741 Bloomfield Rd					NA			NA		04/04/2006
(1733) Whittington Dr	0.22	1200	R			From: 20-1962 Stonehenge Dr					NA			NA		04/04/2006
						To: Dead End										
(1734) Montaigne Dr	0.18	160	R			From: 20-1733 Whittington Dr					NA			NA		04/04/2006
						To: Dead End										
(1735) Inspiration Dr	0.06	520	R			From: 20-2645 Vineland Rd					NA			NA		05/03/2006
(1735) Inspiration Dr	0.12	210	R			From: 20-1736 Thornloe Ct					NA			NA		05/03/2006
(1735) Inspiration Dr	0.08	400	R			From: 20-1737 Edgebrook Ct					NA			NA		05/03/2006
						To: 20-1760										
(1736) Thornloe Ct	0.04	30	R			From: 20-1735 Inspiration Dr					NA			NA		05/11/2006
						To: Cul-de-Sac										
(1737) Edgebrook Ct	0.07	90	R			From: 20-1735 Inspiration Dr					NA			NA		05/11/2006
						To: Cul-de-Sac										
(1738) Delores Lane	0.06	240	R			From: 20-1775 Early Settlers Rd					NA			NA		05/11/2006
						To: 20-1760										
(1739) Looking Glass Rd	0.03	80	R			From: Cul-de-Sac					NA			NA		05/11/2006
(1739) Looking Glass Rd	0.04	240	R			From: 20-2788 Chilham Ct					NA			NA		05/11/2006
(1739) Looking Glass Rd	0.05	260	R			From: 20-1960 Quarterstaff Rd					NA			NA		05/11/2006
(1739) Looking Glass Rd	0.06	320	R			From: 20-1775 Early Settlers Rd					NA			NA		05/11/2006
(1739) Looking Glass Rd	0.08	270	R			From: 20-1760 NORTH					NA			NA		05/11/2006
(1739) Looking Glass Rd	0.17	320	R			From: Lockness Rd					NA			NA		05/11/2006
(1739) Looking Glass Rd	0.10	420	R			From: 20-1840 Crumpets Lane					NA			NA		05/11/2006
						To: 20-1760 SOUTH										
(1740) Antwerp Rd	0.09	80	R			From: 20-1760					NA			NA		05/11/2006
						To: Cul-de-Sac										

Virginia Department of Transportation
Traffic Engineering Division
2010
Annual Average Daily Traffic Volume Estimates By Section of Route
Chesterfield Maintenance Area

Route	Length	AADT	QA	4Tire	Bus	Truck				QC	K Factor	QK	Dir Factor	AAWDT	QW	Year
						2Axle	3+Axle	1Trail	2Trail							
Chesterfield County																
(1741) Bloomfield Rd	0.12	1700	R				From: 20-686 Jahnke Rd					NA		NA		04/04/2006
(1741) Bloomfield Rd	0.28	1500	R				To: 20-1742 Yarmouth Dr					NA		NA		04/04/2006
(1741) Bloomfield Rd	0.26	250	R				From: 20-1733 Whittington Dr					NA		NA		04/04/2006
							To: 20-1961									
(1742) Yarmouth Dr	0.16	350	R				From: 20-1741 Bloomfield Rd					NA		NA		04/04/2006
(1742) Yarmouth Dr	0.06	60	R				To: 20-1743 Yarmouth Circle					NA		NA		04/04/2006
							To: Dead End									
(1743) Yarmouth Circle	0.22	150	R				From: 20-1742 Yarmouth Dr					NA		NA		04/04/2006
							To: Dead End									
(1744) Larkspur Rd	0.16	3000	G				From: 20-1709 Rockcrest Rd					NA		3000	G	2010
							To: 20-678 Buford Rd									
(1744) Larkspur Rd	0.14	250	R				From: 20-1732 Logan St					NA		NA		04/04/2006
							To: 20-1729 Belleau Dr									
(1745) Gem St	0.09	200	R				From: 20-1711 Trevillian Rd					NA		NA		04/04/2006
							To: 20-1755 Chatsworth Ave									
(1745) Gem St	0.06	220	R				From: 20-1746 Pulliam St					NA		NA		04/04/2006
(1745) Gem St	0.02	260	R				To: 20-1706 Gem St					NA		NA		04/04/2006
(1745) Gem St	0.07	300	R				From: 20-1712 Bon View Dr					NA		NA		04/04/2006
(1745) Gem St	0.11	80	R				To: Dead End							NA		04/04/2006
(1746) Pulliam St	0.04	110	R				From: 20-2028 Sunview Lane					NA		NA		04/04/2006
							To: Dead End; Gap Terminus									
(1746) Pulliam St	0.04	80	R				From: Dead End					NA		NA		04/04/2006
(1746) Pulliam St	0.11	440	R				To: 20-686 Brown Summitt Rd					NA		NA		04/04/2006
(1746) Pulliam St	0.07	360	R				From: 20-1963 Trent Rd					NA		NA		04/04/2006
(1746) Pulliam St	0.07	260	R				To: 20-1711 Trevillian Rd					NA		NA		04/04/2006
							To: 20-1745 Gem St									
(1747) Ben Nevis Dr	0.12	790	R				From: 20-1705 Logan St					NA		NA		04/06/2006
(1747) Ben Nevis Dr	0.14	470	R				To: 20-1701 Burroughs St					NA		NA		04/06/2006
(1747) Ben Nevis Dr	0.19	160	R				From: 20-1748 N, Robert Bruce Dr					NA		NA		04/06/2006
							To: 20-1748 S, Robert Bruce Dr									
(1748) Robert Bruce Dr	0.05	30	R				From: Dead End					NA		NA		04/06/2006
							To: 20-1749 W, Greenock Dr									

Virginia Department of Transportation
Traffic Engineering Division
2010
Annual Average Daily Traffic Volume Estimates By Section of Route
Chesterfield Maintenance Area

Route	Length	AADT	QA	4Tire	Bus	-----Truck-----				QC	K Factor	QK	Dir Factor	AAWDT	QW	Year
						2Axle	3+Axle	1Trail	2Trail							
Chesterfield County																
(1748) Robert Bruce Dr	0.09	170	R				From: 20-1749 W, Greenock Dr				NA			NA		04/06/2006
(1748) Robert Bruce Dr	0.09	330	R				To: 20-1747 W, Ben Nevis Dr				NA			NA		04/06/2006
(1748) Robert Bruce Dr	0.10	360	R				From: 20-1750 Halidan Dr				NA			NA		04/06/2006
(1748) Robert Bruce Dr	0.06	470	R				To: 20-1747 E, Ben Nevis Dr				NA			NA		04/06/2006
(1748) Robert Bruce Dr	0.11	560	R				From: 20-1749 E, Greenock Dr				NA			NA		04/06/2006
(1748) Robert Bruce Dr	0.06	540	R				To: 20-1975 Tuscora Rd				NA			NA		04/06/2006
(1749) Greenock Dr	0.29	300	R				From: WCL Richmond				NA			NA		04/06/2006
(1750) Halidan Dr	0.07	70	R				To: 20-1748 Robert Bruce Dr				NA			NA		04/06/2006
(1750) Halidan Dr	0.07	210	R				From: Dead End				NA			NA		08/01/2006
(1751) Flodden Circle	0.06	40	R				To: 20-1751 Flodden Circle				NA			NA		08/01/2006
(1752) Peck Rd	0.26	230	R				From: 20-1748 Robert Bruce Dr				NA			NA		07/20/2009
(1752) Peck Rd; Epic Rd	0.30	200	R				To: 20-1750 Halidan Dr				NA			NA		07/22/2009
(1753) Stiles Rd	0.06	230	R				From: 20-1753 Stiles Rd				NA			NA		07/22/2009
(1753) Stiles Rd	0.13	220	R				To: 20-789 Brown Rd				NA			NA		07/22/2009
(1753) Stiles Rd	0.14	10	R				From: Dead End				NA			NA		07/22/2009
(1754) Raynor Dr	0.15	150	R				To: 20-1790 Stiles Ct				NA			NA		07/22/2009
(1755) Chatsworth Ave	0.08	130	R				From: 20-843 Cowan Rd				NA			NA		07/27/2009
(1755) Chatsworth Ave	0.04	70	R				To: 20-1752 Peck Rd				NA			NA		07/27/2009
(1756) Spring Lake Rd	0.20	220	R				From: 20-789 Brown Rd				NA			NA		07/27/2009
(1757) Shady Crest Lane	0.26	90	R				To: Dead End				NA			NA		07/27/2009
(1758) Southam Dr	0.15	1200	R				From: 20-1745 Gem St				NA			NA		07/27/2009
							To: 20-1712 Bon View Dr				NA			NA		07/22/2009
							From: 20-686 Jahnke Rd				NA			NA		07/22/2009
							To: Dead End				NA			NA		07/22/2009
							From: Dead End				NA			NA		08/12/2009
							To: 20-1756 Spring Lake Rd				NA			NA		08/12/2009
							From: 20-789 Brown Rd				NA			NA		08/12/2009
							To: 20-1969 Bard Lane				NA			NA		08/12/2009

Virginia Department of Transportation
Traffic Engineering Division
2010
Annual Average Daily Traffic Volume Estimates By Section of Route
Chesterfield Maintenance Area

Route	Length	AADT	QA	4Tire	Bus	Truck				QC	K Factor	QK	Dir Factor	AAWDT	QW	Year
						2Axle	3+Axle	1Trail	2Trail							
Chesterfield County																
(1758) Southam Dr	0.07	1100	R				From: 20-1969 Bard Lane					NA		NA		08/12/2009
(1758) Southam Dr	0.12	1200	R				To: 20-2532 Bluffton Dr					NA		NA		08/12/2009
(1758) Southam Dr	0.13	1300	R				From: 20-1984 Apex Rd					NA		NA		08/12/2009
(1758) Southam Dr	0.08	1700	R				To: 20-1983 Epic Rd					NA		NA		08/12/2009
							From: 20-686 Jahnke Rd									
(1759) Mohawk Dr	0.09	590	R				To: 20-683 Forest Hill Ave					NA		NA		08/12/2009
(1759) Mohawk Dr	0.06	560	R				From: 20-1766 Chelmsford Rd					NA		NA		08/12/2009
(1759) Mohawk Dr	0.11	700	R				To: 20-1723 Choctaw Rd					NA		NA		08/12/2009
(1759) Mohawk Dr	0.05	610	R				From: 20-1720 McCaw Dr					NA		NA		08/12/2009
(1759) Mohawk Dr	0.18	540	R				To: 20-1981 Brixham Dr					NA		NA		08/12/2009
(1759) Barningham Rd	0.10	520	R				From: 20-1893 Scherer Dr					NA		NA		08/12/2009
							To: WCL Richmond									
(1760) Lotus Dr	0.24	20	R				From: 20-2323 Lear Rd					NA		NA		08/12/2009
(1760) Knollwood Dr	0.07	520	R				To: 20-675 W, Robious Rd					NA		NA		08/12/2009
(1760) Knollwood Dr	0.07	630	R				From: 20-675 E, Robious Rd					NA		NA		08/12/2009
(1760) Knollwood Dr	0.23	650	R				To: 20-1763 Rycove Lane					NA		NA		08/12/2009
(1760) Knollwood Dr	0.04	1100	R				From: 20-1762 Huntersdell Lane					NA		NA		08/12/2009
(1760) Knollwood Dr	0.06	1000	R				To: 20-1738 Delores Lane					NA		NA		08/12/2009
(1760) Knollwood Dr	0.06	720	R				From: 20-1735 Inspiration Dr					NA		NA		08/12/2009
(1760) Knollwood Dr	0.06	720	R				To: 20-1739 S, Looking Glass Rd					NA		NA		08/12/2009
(1760) Knollwood Dr	0.05	680	R				From: 20-1740 Antwerp Rd					NA		NA		08/12/2009
(1761) Robindale Rd	0.09	2000	R				To: 20-1739 N, Looking Glass Rd					NA		NA		08/12/2009
(1761) Robindale Rd	0.08	1900	R				From: 20-675 Robious Rd					NA		NA		06/24/2009
(1761) Robindale Rd	0.07	1800	R				To: 20-1763 Rycove Lane					NA		NA		06/24/2009
(1761) Robindale Rd	0.05	2500	R				From: 20-1762 Huntersdell Lane					NA		NA		06/24/2009
(1761) Robindale Rd	0.07	2300	R				To: 20-2645 Vineland Rd					NA		NA		06/24/2009
(1761) Robindale Rd	0.18	1600	R				From: 20-2646 Fernleaf Dr					NA		NA		06/24/2009
(1761) Robindale Rd	0.18	1600	R				To: 20-2647 S, Winding Way					NA		NA		06/24/2009
							From: 20-2643 Viewmere Crescent									

Virginia Department of Transportation
Traffic Engineering Division
2010
Annual Average Daily Traffic Volume Estimates By Section of Route
Chesterfield Maintenance Area

Route	Length	AADT	QA	4Tire	Bus	-----Truck-----				QC	K Factor	QK	Dir Factor	AAWDT	QW	Year
						2Axle	3+Axle	1Trail	2Trail							
Chesterfield County																
(1761) Robindale Rd	0.12	1500	R				From: 20-2643 Viewmere Crescent					NA		NA		06/24/2009
(1761) Robindale Rd	0.07	1300	R				From: 20-2644 Rambling Rd					NA		NA		06/24/2009
(1761) Robindale Rd	0.06	1500	R				From: 20-2647 N, Winding Way					NA		NA		06/24/2009
(1761) Robindale Rd	0.16	1600	R				From: 20-2631 Airleigh Ct					NA		NA		06/24/2009
(1761) Robindale Rd	0.19	1300	R				From: 20-2651 Farmleigh Dr					NA		NA		06/24/2009
(1762) Huntersdell Lane	0.11	170	R				From: 20-1760					NA		NA		05/03/2006
(1762) Huntersdell Lane	0.03	20	R				From: Dead End; Gap					NA		NA		05/03/2006
(1762) Huntersdell Lane	0.03	20	R				From: 20-2646 Fernleaf Dr					NA		NA		05/03/2006
(1763) Ryecove Lane	0.10	80	R				From: 20-1760					NA		NA		05/03/2006
(1764) Lakeshore Dr	0.31	440	R				From: 20-678 Buford Rd					NA		NA		03/30/2006
(1764) Lakeshore Dr	0.45	280	R				From: 20-2129 Lake Shore Ct					NA		NA		03/30/2006
(1765) Wyndham Dr	0.09	310	R				From: 20-683 Forest Hill Ave					NA		NA		04/06/2006
(1765) Wyndham Dr	0.26	290	R				From: 20-1766 Chelmsford Rd					NA		NA		04/06/2006
(1765) McCaw Dr	0.11	170	R				From: 20-1772 Anwell Dr					NA		NA		04/06/2006
(1766) Chelmsford Rd	0.07	110	R				From: 20-1759 Mohawk Dr					NA		NA		04/06/2006
(1766) Chelmsford Rd	0.07	130	R				From: 20-1765 Wyndham Dr					NA		NA		04/06/2006
(1766) Chelmsford Rd	0.23	160	R				From: 20-1772 Anwell Dr					NA		NA		04/06/2006
(1767) Penrose Dr	0.02	10	R				From: Dead End					NA		NA		05/03/2006
(1767) Penrose Dr	0.15	100	R				From: 20-1770 Seville Dr					NA		NA		05/03/2006
(1767) Penrose Dr	0.08	220	R				From: 20-1965 Renfro Rd					NA		NA		05/03/2006
(1767) Penrose Dr	0.21	340	R				From: 20-1769 Starmont Rd					NA		NA		05/03/2006
(1767) Penrose Dr	0.08	400	R				From: 20-1768 Ashburn Rd					NA		NA		05/03/2006
(1768) Ashburn Rd	0.19	300	R				From: SR 147 Huguenot Rd					NA		NA		04/24/2006
(1768) Ashburn Rd							From: 20-1989 Dolfield Dr					NA		NA		04/24/2006
(1768) Ashburn Rd							From: 20-2056 Dillon Rd					NA		NA		04/24/2006

Virginia Department of Transportation
Traffic Engineering Division
2010
Annual Average Daily Traffic Volume Estimates By Section of Route
Chesterfield Maintenance Area

Route	Length	AADT	QA	4Tire	Bus	-----Truck-----				QC	K Factor	QK	Dir Factor	AAWDT	QW	Year
						2Axle	3+Axle	1Trail	2Trail							
Chesterfield County																
(1768) Ashburn Rd	0.24	220	R									NA		NA		04/24/2006
(1768) Ashburn Rd	0.08	240	R									NA		NA		04/24/2006
(1768) Ashburn Rd	0.08	220	R									NA		NA		04/24/2006
(1769) Starmont Rd	0.11	150	R									NA		NA		05/03/2006
(1769) Starmont Rd	0.08	100	R									NA		NA		05/03/2006
(1770) Seville Dr	0.13	50	R									NA		NA		06/24/2009
(1770) Seville Dr	0.21	120	R									NA		NA		06/24/2009
(1770) Seville Dr	0.03	270	R									NA		NA		06/24/2009
(1770) Seville Dr	0.22	170	R									NA		NA		06/24/2009
(1771) Driftwood Rd	0.09	170	R									NA		NA		06/24/2009
(1771) Driftwood Rd	0.06	150	R									NA		NA		06/24/2009
(1772) Anwell Dr	0.06	470	R									NA		NA		04/06/2006
(1772) Anwell Dr	0.23	360	R									NA		NA		04/06/2006
(1772) Anwell Dr	0.09	280	R									NA		NA		04/06/2006
(1773) Bon Air Station Lane	0.11	110	R									NA		NA		04/06/2006
(1773) Thurloe Dr	0.08	480	R									NA		NA		04/06/2006
(1773) Thurloe Dr	0.12	400	R									NA		NA		04/06/2006
(1773) Brixham Dr	0.15	350	R									NA		NA		04/06/2006
(1773) Brixham Dr	0.05	390	R									NA		NA		04/06/2006
(1774) Trade Rd	0.30	1800	R									NA		NA		06/08/2009
(1774) Trade Rd	0.34	4700	G	99%	0%	0%	0%	1%	0%	C	0.108	F	0.522	5200	G	2010
(1775) Early Settlers Rd	0.45	9400	R									NA		NA		04/20/2006

Virginia Department of Transportation
 Traffic Engineering Division
 2010
 Annual Average Daily Traffic Volume Estimates By Section of Route
 Chesterfield Maintenance Area

Route	Length	AADT	QA	4Tire	Bus	-----Truck-----				QC	K Factor	QK	Dir Factor	AAWDT	QW	Year
						2Axle	3+Axle	1Trail	2Trail							
Chesterfield County																
(1775) Early Settlers Rd	0.17	3100	R				From: 20-675 Robius Rd					NA		NA		04/20/2006
(1775) Early Settlers Rd	0.06	2700	R				To: 20-1955 Honey Tree Rd					NA		NA		04/20/2006
(1775) Early Settlers Rd	0.06	2800	R				From: 20-1954 March Hare Dr					NA		NA		04/20/2006
(1775) Early Settlers Rd	0.06	1700	R				To: 20-2540 Savoy Rd					NA		NA		04/20/2006
(1775) Early Settlers Rd	0.06	1500	R				From: 20-1738 Delores Lane					NA		NA		04/20/2006
(1775) Early Settlers Rd	0.17	1400	R				To: 20-1959 Jousting Lane					NA		NA		04/20/2006
(1775)	0.06	540	R				From: 20-1739 Looking Glass Rd					NA		NA		04/20/2006
(1775) Early Settlers Rd	0.11	250	R				To: 20-3816 Colony Trace Dr					NA		NA		04/20/2006
(1776) Sealing Wax Way	0.11	160	R				From: Cul-de-Sac					NA		NA		05/16/2006
(1777) Red Queen Ct	0.07	130	R				To: 20-1775 Early Settlers Rd					NA		NA		05/16/2006
(1778) Candigan Circle	0.08	90	R				From: Cul-de-Sac					NA		NA		04/06/2006
(1778) Candigan Circle	0.03	330	R				To: 20-1765 McCaw Dr					NA		NA		04/06/2006
(1779) Woodcroft Rd	0.16	170	R				From: 20-1773 Brixham Dr; Thurloe Dr					NA		NA		04/04/2006
(1780) Evon Ave	0.21	200	R				To: 20-789 Brown Rd					NA		NA		05/03/2006
(1781) Shoreham Dr	0.16	360	R				From: 20-2323 Lear Rd					NA		NA		04/20/2006
(1781) Shoreham Dr	0.06	490	R				To: 20-2366 Sydelle Dr					NA		NA		04/20/2006
(1781) Shoreham Dr	0.07	580	R				From: 20-1987 Saxony Rd					NA		NA		04/20/2006
(1781) Shoreham Dr	0.10	740	R				To: 20-2324 Medina Rd					NA		NA		04/20/2006
(1781) Shoreham Dr	0.08	890	R				From: 20-2369 Gotham Rd					NA		NA		04/20/2006
(1781) Shoreham Dr	0.08	1200	R				To: 20-1986 Jason Rd					NA		NA		04/20/2006
(1782) Cedar Crest Ct	0.08	60	R				From: 20-1768 Ashburn Rd					NA		NA		04/24/2006
(1783) Creek Side Rd	0.07	170	R				To: SR 147 Huguenot Rd					NA		NA		04/06/2006
(1782) Cedar Crest Ct	0.08	60	R				From: 20-1795 Cedar Crest Rd					NA		NA		04/24/2006
(1783) Creek Side Rd	0.07	170	R				To: Cul-de-Sac					NA		NA		04/06/2006
(1783) Creek Side Rd	0.07	170	R				From: 20-1712 Bon View Dr					NA		NA		04/06/2006
(1783) Creek Side Rd	0.07	170	R				To: 20-2172 Creek Side Ct					NA		NA		04/06/2006

Virginia Department of Transportation
Traffic Engineering Division
2010
Annual Average Daily Traffic Volume Estimates By Section of Route
Chesterfield Maintenance Area

Route	Length	AADT	QA	4Tire	Bus	Truck				QC	K Factor	QK	Dir Factor	AAWDT	QW	Year
						2Axle	3+Axle	1Trail	2Trail							
Chesterfield County																
(1783) Creek Side Rd	0.22	130	R											NA		04/06/2006
(1784) Scarsborough Dr	0.12	310	R											NA		04/06/2006
(1784) Scarsborough Dr	0.10	440	R											NA		05/03/2006
(1784) Scarsborough Dr	0.10	480	R											NA		05/03/2006
(1784) Scarsborough Dr	0.16	500	R											NA		05/03/2006
(1785) Laumic Dr	0.17	230	R											NA		03/30/2006
(1786) Holly Grove Lane	0.05	49	R											NA		03/30/2006
(1786) Holly Grove Lane	0.14	240	R											NA		03/30/2006
(1787) Sheldeb Dr	0.07	260	R											NA		03/30/2006
(1787) Sheldeb Dr	0.10	170	R											NA		03/30/2006
(1788) Sheldeb Ct	0.04	40	R											NA		03/30/2006
(1789) Southlake Blvd	0.37	11000	G	99%	0%	1%	0%	0%	0%	C	0.101	F	0.675	12000	G	2010
(1789) Southlake Blvd	0.72	5500	G	99%	0%	1%	0%	0%	0%	F	0.107	F	0.54	6000	G	2010
(1790) Stiles Ct	0.06	60	R											NA		08/01/2006
(1791) Red Queen Rd	0.06	330	R											NA		08/01/2006
(1791) Red Queen Rd	0.06	180	R											NA		08/01/2006
(1792) Keithwood Pkwy	0.11	1600	R											NA		04/18/2006
(1792) Keithwood Pkwy	0.18	1300	R											NA		04/18/2006
(1792) Keithwood Pkwy	0.05	1000	R											NA		04/18/2006
(1792) Keithwood Pkwy	0.11	1100	R											NA		04/18/2006
(1792) Keithwood Pkwy	0.09	380	R											NA		04/18/2006
(1792) Keithwood Pkwy	0.17	190	R											NA		04/18/2006

Virginia Department of Transportation
Traffic Engineering Division
2010
Annual Average Daily Traffic Volume Estimates By Section of Route
Chesterfield Maintenance Area

Route	Length	AADT	QA	4Tire	Bus	Truck				QC	K Factor	QK	Dir Factor	AAWDT	QW	Year
						2Axle	3+Axle	1Trail	2Trail							
Chesterfield County																
(1793) Ravenscroft Dr	0.09	260	R				From: 20-1477 Haverford Lane					NA		NA		04/18/2006
(1793) Ravenscroft Dr	0.22	170	R				From: 20-1792 Keithwood Pkwy					NA		NA		04/18/2006
							To: 20-1794 Oakcliff Ave									
(1794) Oakcliff Ave	0.06	40	R				From: Dead End					NA		NA		04/18/2006
(1794) Oakcliff Ave	0.15	260	R				From: 20-1793 Ravenscroft Dr					NA		NA		04/18/2006
							To: 20-1792 Keithwood Pkwy									
(1795) Cedar Crest Rd	0.15	140	R				From: Dead End					NA		NA		05/03/2006
(1795) Cedar Crest Rd	0.02	530	R				From: 20-1797 Iredell Rd					NA		NA		05/03/2006
(1795) Cedar Crest Rd	0.04	840	R				From: 20-1782 Cedar Crest Ct					NA		NA		05/03/2006
(1795) Cedar Crest Rd	0.18	890	R				From: 20-1796 Beckham Dr					NA		NA		05/03/2006
							To: 20-1710 Brookwood Rd									
(1796) Beckham Dr	0.22	180	R				From: 20-1798					NA		NA		05/03/2006
							To: 20-1795 Cedar Crest Rd									
(1797) Iredell Rd	0.20	310	R				From: 20-2057 Devenwood Rd					NA		NA		05/03/2006
(1797) Iredell Rd	0.03	340	R				From: 20-1798					NA		NA		05/03/2006
(1797) Iredell Rd	0.09	390	R				From: 20-2043 Fillmore Circle					NA		NA		05/03/2006
(1797) Iredell Rd	0.07	470	R				From: 20-1799 Haverford Circle					NA		NA		05/03/2006
							To: 20-1795 Cedar Crest Rd									
(1798) Fillmore Rd	0.09	300	R				From: 20-1797 Iredell Rd					NA		NA		05/03/2006
(1798) Fillmore Rd	0.07	340	R				From: 20-1796 Beckham Dr					NA		NA		05/03/2006
(1798) Williamswood Rd	0.24	610	R				From: Begin Loop					NA		NA		05/03/2006
(1798) Williamswood Rd	0.06	310	R				From: 20-1850 Westgate Dr					NA		NA		05/03/2006
(1798) Williamswood Rd	0.08	280	R				From: 20-1851 Robert Earl Circle					NA		NA		05/03/2006
(1798) Williamswood Rd	0.10	230	R				From: 20-1852 Farr Lane					NA		NA		05/03/2006
(1798) Williamswood Rd	0.11	200	R				From: 20-1853 Fox Harbor Ct					NA		NA		05/03/2006
							To: End Loop									
(1799) Haverford Circle	0.08	130	R				From: Dead End					NA		NA		05/03/2006
							To: 20-1797 Iredell Rd									
(1800) Three Bridges Rd	0.25	300	R				From: 20-1871 Fox Chase Dr					NA		NA		03/23/2006
							To: Cul-de-Sac									

Virginia Department of Transportation
 Traffic Engineering Division
 2010
 Annual Average Daily Traffic Volume Estimates By Section of Route
 Chesterfield Maintenance Area

Route	Length	AADT	QA	4Tire	Bus	-----Truck-----				QC	K Factor	QK	Dir Factor	AAWDT	QW	Year
						2Axle	3+Axle	1Trail	2Trail							
Chesterfield County																
(1801) Pineville Rd	0.02	4	R								NA			NA		06/10/2009
(1801) Pineville Rd	0.06	280	R								NA			NA		06/10/2009
(1801) Pineville Rd	0.06	230	R								NA			NA		06/10/2009
(1801) Pineville Rd	0.06	430	R								NA			NA		06/10/2009
(1801) Pineville Rd	0.18	270	R								NA			NA		06/10/2009
(1801) Pineville Rd	0.06	340	R								NA			NA		06/10/2009
(1802) Whiffletree Rd	0.06	170	R								NA			NA		06/10/2009
(1802) Whiffletree Rd	0.09	160	R								NA			NA		06/10/2009
(1802) Whiffletree Rd	0.06	100	R								NA			NA		06/10/2009
(1803) Whiffletree Ct	0.03	40	R								NA			NA		06/10/2009
(1804) Kennesaw Rd	0.04	220	R								NA			NA		06/10/2009
(1804) Kennesaw Rd	0.06	150	R								NA			NA		06/10/2009
(1804) Kennesaw Rd	0.07	470	R								NA			NA		06/10/2009
(1804) Kennesaw Rd	0.18	400	R								NA			NA		06/10/2009
(1804) Kennesaw Rd	0.05	140	R								NA			NA		06/10/2009
(1804) Kennesaw Rd	0.11	48	R								NA			NA		06/10/2009
(1805) Windrift Rd	0.10	300	R								NA			NA		06/10/2009
(1805) Windrift Rd	0.02	20	R								NA			NA		06/10/2009
(1806) Kendrick Rd	0.03	20	R								NA			NA		06/10/2009
(1806) Kendrick Rd	0.10	480	R								NA			NA		06/10/2009
(1806) Kendrick Rd	0.07	520	R								NA			NA		06/10/2009
(1806) Kendrick Rd	0.10	310	R								NA			NA		06/10/2009
(1806) Kendrick Rd	0.13	260	R								NA			NA		06/10/2009

Virginia Department of Transportation
Traffic Engineering Division
2010
Annual Average Daily Traffic Volume Estimates By Section of Route
Chesterfield Maintenance Area

Route	Length	AADT	QA	4Tire	Bus	Truck				QC	K Factor	QK	Dir Factor	AAWDT	QW	Year
						2Axle	3+Axle	1Trail	2Trail							
Chesterfield County																
(1806) Kendrick Rd	0.05	720	R			From: 20-1804 Kennesaw Rd					NA			NA		06/10/2009
(1806) Kendrick Rd	0.03	670	R			To: 20-2733 Kendrick Ct					NA			NA		06/10/2009
(1807) Wolfberry Rd	0.09	110	R			From: 20-672 Adkins Rd					NA			NA		06/08/2009
(1807) Wolfberry Rd	0.09	110	R			To: Cul-de-Sac					NA			NA		06/08/2009
(1808) Pineville Ct	0.03	60	R			From: 20-1806 Kendrick Rd					NA			NA		06/08/2009
(1808) Pineville Ct	0.03	60	R			To: 20-1801 Pineville Rd					NA			NA		06/08/2009
(1809) Robmont Dr	0.18	210	R			From: Cul-de-Sac					NA			NA		06/08/2009
(1809) Robmont Dr	0.18	210	R			To: 20-1801 Pineville Rd					NA			NA		06/08/2009
(1810) Kentberry Rd	0.11	170	R			From: 20-2588 Rosegill Rd					NA			NA		06/08/2009
(1810) Kentberry Rd	0.11	170	R			To: Cul-de-Sac					NA			NA		06/08/2009
(1811) Vantage Pl	0.07	310	R			From: 20-1801 Pineville Rd					NA			NA		08/12/2009
(1811) Vantage Pl	0.07	310	R			To: 20-1804 Kennesaw Rd					NA			NA		08/12/2009
(1811) Vantage Pl	0.06	410	R			From: 20-1812 Vantage Ct					NA			NA		08/12/2009
(1811) Vantage Pl	0.06	410	R			To: 20-1806 Kendrick Rd					NA			NA		08/12/2009
(1812) Vantage Ct	0.04	30	R			From: 20-1811 Vantage Pl					NA			NA		08/12/2009
(1812) Vantage Ct	0.04	30	R			To: Cul-de-Sac					NA			NA		08/12/2009
(1813) Kimwood Rd	0.06	100	R			From: 20-1804 Kennesaw Rd					NA			NA		08/12/2009
(1813) Kimwood Rd	0.06	100	R			To: Dead End					NA			NA		08/12/2009
(1814) Walkers Ferry Rd	0.07	80	R			From: Cul-de-Sac					NA			NA		08/12/2009
(1814) Walkers Ferry Rd	0.07	80	R			To: 20-1819 Walkers Ferry Ct					NA			NA		08/12/2009
(1814) Walkers Ferry Rd	0.18	46	R			From: 20-1921 Brandermill Py					NA			NA		08/12/2009
(1814) Walkers Ferry Rd	0.18	46	R			To: 20-1921 Brandermill Py					NA			NA		08/12/2009
(1815) Princess Margaret Pl	0.10	140	R			From: 20-1442 Hybla Rd					NA			NA		08/12/2009
(1815) Princess Margaret Pl	0.10	140	R			To: 20-1816 Princess Margaret Ct					NA			NA		08/12/2009
(1815) Princess Margaret Pl	0.10	60	R			From: 20-3309 Celia Crescent					NA			NA		08/12/2009
(1815) Princess Margaret Pl	0.05	60	R			To: Cul-de-Sac					NA			NA		08/12/2009
(1816) Princess Margaret Ct	0.07	60	R			From: Cul-de-Sac					NA			NA		08/12/2009
(1816) Princess Margaret Ct	0.07	60	R			To: 20-1815 Princess Margaret Pl					NA			NA		08/12/2009
(1817) Melissa Mill Rd	0.06	49	R			From: Dead End					NA			NA		05/16/2006
(1817) Melissa Mill Rd	0.06	49	R			To: 20-1442 Hybla Rd					NA			NA		05/16/2006
(1817) Melissa Mill Rd	0.21	260	R			From: 20-1818 Queen Elizabeth Av					NA			NA		05/16/2006
(1817) Melissa Mill Rd	0.21	260	R			To: 20-1818 Queen Elizabeth Av					NA			NA		05/16/2006
(1818) Queen Elizabeth Ave	0.02	8	R			From: Dead End					NA			NA		05/16/2006
(1818) Queen Elizabeth Ave	0.02	8	R			To: 20-1817 Melissa Mill Rd					NA			NA		05/16/2006
(1818) Queen Elizabeth Ave	0.05	50	R			From: 20-1817 Melissa Mill Rd					NA			NA		05/16/2006
(1818) Queen Elizabeth Ave	0.05	50	R			To: Dead End					NA			NA		05/16/2006

Virginia Department of Transportation
Traffic Engineering Division
2010
Annual Average Daily Traffic Volume Estimates By Section of Route
Chesterfield Maintenance Area

Route	Length	AADT	QA	4Tire	Bus	Truck				QC	K Factor	QK	Dir Factor	AAWDT	QW	Year
						2Axle	3+Axle	1Trail	2Trail							
Chesterfield County																
(1819) Walkers Ferry Ct	0.12	130	R								NA			NA		08/12/2009
(1820) Riverbirch Trace Rd	0.17	130	R								NA			NA		08/12/2009
(1820) Riverbirch Trace Rd	0.04	180	R								NA			NA		08/12/2009
(1821) Riverbirch Trace Ct	0.04	46	R								NA			NA		08/12/2009
(1822) McTyres Cove Pl	0.10	120	R								NA			NA		08/12/2009
(1823) McTyres Cove Lane	0.05	60	R								NA			NA		08/12/2009
(1823) McTyres Cove Lane	0.06	250	R								NA			NA		08/12/2009
(1824) McTyres Cove Ct	0.11	160	R								NA			NA		08/12/2009
(1825) Marbleridge Rd	0.17	140	R								NA			NA		05/09/2006
(1825) Marbleridge Rd	0.09	1100	R								NA			NA		05/09/2006
(1825) Marbleridge Rd	0.18	1300	R								NA			NA		05/09/2006
(1825) Marbleridge Rd	0.07	1500	R								NA			NA		05/09/2006
(1825) Marbleridge Rd	0.13	1600	R								NA			NA		05/09/2006
(1825) Marbleridge Rd	0.09	2500	R								NA			NA		05/09/2006
(1826) Pam Ave	0.17	200	R								NA			NA		06/08/2009
(1826) Pam Ave	0.13	140	R								NA			NA		06/08/2009
(1826) Norcliff Rd	0.09	110	R								NA			NA		06/08/2009
(1827) Brickland Ct	0.04	140	R								NA			NA		06/08/2009
(1828) McTyres Cove Terrace	0.09	120	R								NA			NA		06/08/2009
(1829) Reams Ct	0.18	290	R								NA			NA		06/08/2009
(1830) Wenatchee Rd	0.06	900	R								NA			NA		05/09/2006

Virginia Department of Transportation
Traffic Engineering Division
2010
Annual Average Daily Traffic Volume Estimates By Section of Route
Chesterfield Maintenance Area

Route	Length	AADT	QA	4Tire	Bus	Truck				QC	K Factor	QK	Dir Factor	AAWDT	QW	Year
						2Axle	3+Axle	1Trail	2Trail							
Chesterfield County																
(1830) Wenatchee Rd	0.07	470	R				From: 20-1831					NA		NA		05/09/2006
(1830) Wenatchee Rd	0.05	400	R				From: 20-1832					NA		NA		05/09/2006
							To: 20-1833 Mosswood Rd									
(1831) Copperwod Court	0.09	120	R				From: Dead End					NA		NA		06/08/2009
(1831) Copperwod Place	0.06	70	R				From: 20-1830 Wenatchee Rd					NA		NA		06/08/2009
							To: Dead End									
(1832) Wenatchee Court	0.06	80	R				From: Dead End					NA		NA		06/08/2009
							To: 20-1830 Wenatchee Rd									
(1833) Mosswood Rd	0.12	110	R				From: 20-1835 Mistywood Rd					NA		NA		06/08/2009
(1833) Mosswood Rd	0.07	380	R				From: 20-1830 Wenatchee Rd					NA		NA		06/08/2009
(1833) Mosswood Rd	0.15	210	R				From: 20-1834 Mosswood Ct					NA		NA		06/08/2009
							To: Cul-de-Sac									
(1834) Mosswood Ct	0.09	110	R				From: Cul-de-Sac					NA		NA		05/09/2006
							To: 20-1833 Mosswood Rd									
(1835) Mistywood Rd	0.07	460	R				From: 20-647 Reams Rd					NA		NA		04/10/2006
(1835) Mistywood Rd	0.09	290	R				From: 20-1833 Mosswood Rd					NA		NA		04/10/2006
(1835) Mistywood Rd	0.03	20	R				From: 20-1836 Silverleaf Trail					NA		NA		04/10/2006
							To: Dead End									
(1836) Silverleaf Trail	0.11	160	R				From: 20-1835 Mistywood Rd					NA		NA		05/09/2006
(1836) Silverleaf Trail	0.05	70	R				From: 20-1837 Silverleaf Court					NA		NA		05/09/2006
							To: Cul-de-Sac									
(1837) Silverleaf Court	0.04	60	R				From: 20-1836 Silverleaf Trail					NA		NA		05/09/2006
							To: Cul-de-Sac									
(1838) Heritage Woods Lane	0.04	160	R				From: 20-1939 Planters Wood Rd					NA		NA		03/06/2006
(1838) Heritage Woods Lane	0.04	80	R				From: T Intersection					NA		NA		03/06/2006
(1838) Heritage Woods Lane	0.05	70	R				From: Dead End: Gap					NA		NA		03/06/2006
							To: T Intersection									
							To: Dead End									
(1839) Heritage Woods Ridge	0.04	70	R				From: Cul-de-Sac					NA		NA		03/06/2006
							To: 20-1939 Planters Wood Rd									
(1840) Crumpets Lane	0.05	80	R				From: Cul-de-Sac					NA		NA		05/16/2006
							To: 20-1739 Looking Glass Rd									
(1841) Heritage Woods Rd	0.06	310	R				From: 20-1939 Planters Wood Rd					NA		NA		03/06/2006
							To: 20-1842									

Virginia Department of Transportation
Traffic Engineering Division
2010
Annual Average Daily Traffic Volume Estimates By Section of Route
Chesterfield Maintenance Area

Route	Length	AADT	QA	4Tire	Bus	-----Truck-----				QC	K Factor	QK	Dir Factor	AAWDT	QW	Year
						2Axle	3+Axle	1Trail	2Trail							
Chesterfield County																
(1841) Heritage Woods Rd	0.05	160	R			From: 20-1842					NA			NA		03/06/2006
(1841) Heritage Woods Rd	0.05	80	R			From: 20-1843 Heritage Woods Pl					NA			NA		03/06/2006
						To: Cul-de-Sac										
(1842) Heritage Woods Terrac	0.04	70	R			From: Dead End					NA			NA		03/06/2006
(1842) Heritage Woods Terrac	0.07	90	R			From: 20-1841 Heritage Woods Rd					NA			NA		03/06/2006
						To: Dead End										
(1843) Heritage Woods Pl	0.04	80	R			From: Cul-de-Sac					NA			NA		03/06/2006
						To: 20-1841 Heritage Woods Rd										
(1844) Heritage Woods Trail	0.04	70	R			From: Cul-de-Sac					NA			NA		08/01/2006
						To: 20-1939 Planters Wood Rd										
(1845) Summerleaf Dr	0.15	1300	R			From: 20-1972 Autumnleaf Dr					NA			NA		08/01/2006
(1845) Summerleaf Dr	0.15	680	R			From: 20-641 Beulah Rd					NA			NA		08/01/2006
(1845) Summerleaf Dr	0.06	570	R			From: 20-3053 Belfield Ct					NA			NA		08/01/2006
(1845) Belfield Rd	0.06	430	R			From: 20-3054					NA			NA		08/01/2006
(1845) Belfield Rd	0.06	310	R			From: 20-3075 Black Oak Rd					NA			NA		08/01/2006
(1845) Belfield Rd	0.07	120	R			From: 20-3373 Rockfield Rd					NA			NA		08/01/2006
						To: Cul-de-Sac										
(1846) Summerleaf Ct	0.05	130	R			From: Cul-de-Sac					NA			NA		08/01/2006
						To: 20-1845										
(1847) Stroud Lane	0.06	410	R			From: 20-1825 Marbleridge Rd					NA			NA		05/09/2006
(1847) Stroud Lane	0.09	200	R			From: 20-1848 Marblethorpe Rd					NA			NA		05/09/2006
						To: Dead End										
(1848) Marblethorpe Rd	0.04	30	R			From: Dead End					NA			NA		05/09/2006
(1848) Marblethorpe Rd	0.08	70	R			From: 20-3059 Pullbrooke Dr					NA			NA		05/09/2006
(1848) Marblethorpe Rd	0.16	250	R			From: 20-3047 Queensway Rd					NA			NA		05/09/2006
						To: 20-1847 Stroud Lane										
(1849) Monath Rd	0.17	290	R			From: Dead End					NA			NA		05/09/2006
						To: 20-647 Reams Rd										
(1850) Westgate Dr	0.05	760	R			From: 20-1798 Williamswood Rd					NA			NA		08/12/2009
						To: SR 147 Huguenot Rd										
(1851) Robert Earl Circle	0.04	50	R			From: 20-1798 Williamswood Rd					NA			NA		05/03/2006
						To: Cul-de-Sac										

Virginia Department of Transportation
Traffic Engineering Division
2010
Annual Average Daily Traffic Volume Estimates By Section of Route
Chesterfield Maintenance Area

Route	Length	AADT	QA	4Tire	Bus	-----Truck-----				QC	K Factor	QK	Dir Factor	AAWDT	QW	Year
						2Axle	3+Axle	1Trail	2Trail							
Chesterfield County																
(1852) Farr Lane	0.18	100	R				From: 20-1798 Williamswood Rd				NA			NA		05/03/2006
							To: 20-1798 Williamswood Rd									
(1853) Fox Harbor Ct	0.04	80	R				From: Cul-de-Sac				NA			NA		05/03/2006
							To: 20-1798 Williamswood Rd									
(1854) Professional Rd	0.14	780	R				From: 20-683 Forest Hill Ave				NA			NA		04/06/2006
							To: Cul-de-Sac									
(1855) Old Well Trail	0.03	140	R				From: 20-1939 Planters Wood Rd				NA			NA		03/06/2006
							To: 20-1856 Old Well Lane									
(1855) Old Well Trail	0.05	50	R				From: Cul-de-Sac				NA			NA		03/06/2006
							To: Cul-de-Sac									
(1856) Old Well Lane	0.07	80	R				From: 20-1855 Old Well Trail				NA			NA		03/06/2006
							To: Cul-de-Sac									
(1857) Seven Oaks Rd	0.08	420	R				From: 20-1921 Brandermill Pkwy				NA			NA		03/06/2006
							To: 20-1859 Seven Oaks Ct									
(1857) Seven Oaks Rd	0.05	340	R				From: Cul-de-Sac				NA			NA		03/06/2006
							To: Begin Loop									
(1857) Seven Oaks Rd	0.18	160	R				From: Cul-de-Sac				NA			NA		03/06/2006
							To: 20-1858 Seven Oaks Trail									
(1857) Seven Oaks Rd	0.10	110	R				From: Cul-de-Sac				NA			NA		03/06/2006
							To: End Loop									
(1858) Seven Oaks Trail	0.03	48	R				From: Cul-de-Sac				NA			NA		03/06/2006
							To: 20-1857 Seven Oaks Rd									
(1859) Seven Oaks Ct	0.04	60	R				From: Cul-de-Sac				NA			NA		08/01/2006
							To: 20-1857 Seven Oaks Rd									
(1860) Quail Meadows Ct	0.06	60	R				From: 20-1951 Quail Meadows Lane				NA			NA		03/06/2006
							To: Cul-de-Sac									
(1861) Quail Meadows Pl	0.08	100	R				From: Cul-de-Sac				NA			NA		03/06/2006
							To: 20-1951 Quail Meadows Lane									
(1862) Quail Hollow Lane	0.12	130	R				From: Cul-de-Sac				NA			NA		03/06/2006
							To: 20-1863 Quail Hollow Ct									
(1862) Quail Hollow Lane	0.03	290	R				From: Cul-de-Sac				NA			NA		03/06/2006
							To: 20-1950 Quail Hill Dr									
(1863) Quail Hollow Ct	0.10	130	R				From: 20-1862 Quail Hollow Lane				NA			NA		03/06/2006
							To: Cul-de-Sac									
(1864) Quail Hill Ct	0.09	200	R				From: 20-1950 Quail Hill Dr				NA			NA		03/06/2006
							To: Cul-de-Sac									
(1865) Morning Hill Lane	0.02	320	R				From: 20-1939 Planters Wood Rd				NA			NA		03/06/2006
							To: 20-1866 Morning Hill Ct									
(1865) Morning Hill Lane	0.09	100	R				From: Cul-de-Sac				NA			NA		03/06/2006
							To: Cul-de-Sac									

Virginia Department of Transportation
 Traffic Engineering Division
 2010
 Annual Average Daily Traffic Volume Estimates By Section of Route
 Chesterfield Maintenance Area

Route	Length	AADT	QA	4Tire	Bus	-----Truck-----				QC	K Factor	QK	Dir Factor	AAWDT	QW	Year
						2Axle	3+Axle	1Trail	2Trail							
Chesterfield County																
(1866) Morning Hill Ct	0.08	120	R			From: 20-1865 Morning Hill Lane					NA		NA			03/06/2006
						To: Cul-de-Sac										
(1867) Court Ridge Rd	0.05	310	R			From: 20-1920 Millridge Pkwy					NA		NA			03/06/2006
						To: 20-1868 Court Ridge Trail										
(1867) Court Ridge Rd	0.03	150	R			From: 0.03 ME 20-1868					NA		NA			03/06/2006
						To: Cul-de-Sac										
(1868) Court Ridge Trail	0.05	100	R			From: Cul-de-Sac					NA		NA			03/06/2006
						To: 20-1867 Court Ridge Rd										
(1869) Fox Chase Rd	0.06	470	R			From: 20-1950 Quail Hill Dr					NA		NA			03/06/2006
						To: 20-1871 Fox Chase Dr										
(1869) Fox Chase Rd	0.05	200	R			From: 20-1870 Fox Chase Trail					NA		NA			03/06/2006
						To: Cul-de-Sac										
(1869) Fox Chase Rd	0.05	70	R			From: Cul-de-Sac					NA		NA			03/06/2006
						To: 20-1869 Fox Chase Rd										
(1870) Fox Chase Trail	0.10	170	R			From: 20-1872 Fox Chase Ct					NA		NA			08/12/2009
						To: 20-1878 Overcreek Lane										
(1871) Fox Chase Dr	0.16	230	R			From: 20-1950 Quail Hill Dr					NA		NA			08/12/2009
						To: 20-1800 Three Bridges Rd										
(1871) Fox Chase Dr	0.14	370	R			From: 20-1896 Steeple Chase Trail					NA		NA			08/12/2009
						To: 20-1897 Steeple Chase Rd										
(1871) Fox Chase Dr	0.06	1000	R			From: 20-1899 Fox Chase Lane					NA		NA			08/12/2009
						To: Cul-de-Sac										
(1871) Fox Chase Dr	0.06	1100	R			From: Cul-de-Sac					NA		NA			08/12/2009
						To: 20-1871 Fox Chase Dr										
(1871) Fox Chase Dr	0.05	1300	R			From: 20-1921 Brandermill Pkwy					NA		NA			08/12/2009
						To: Begin Loop										
(1871) Fox Chase Dr	0.09	1300	R			From: 20-1877 Nuttree Woods Ct					NA		NA			08/12/2009
						To: 20-1878 Overcreek Lane										
(1871) Fox Chase Dr	0.09	170	R			From: 20-1875 Nuttree Woods Pl					NA		NA			08/12/2009
						To: 20-1874 Nuttree Woods Trail										

Virginia Department of Transportation
Traffic Engineering Division
2010
Annual Average Daily Traffic Volume Estimates By Section of Route
Chesterfield Maintenance Area

Route	Length	AADT	QA	4Tire	Bus	-----Truck-----				QC	K Factor	QK	Dir Factor	AAWDT	QW	Year
						2Axle	3+Axle	1Trail	2Trail							
Chesterfield County																
(1873) Nuttree Woods Dr	0.06	540	R			From: 20-1874 Nuttree Woods Trail					NA			NA		08/13/2009
						To: End Loop										
(1874) Nuttree Woods Trail	0.04	50	R			From: Cul-de-Sac					NA			NA		08/13/2009
						To: 20-1873 Nuttree Woods Dr										
(1875) Nuttree Woods Pl	0.03	130	R			From: 20-1873 Nuttree Woods Dr					NA			NA		08/13/2009
						To: 20-1876 Nuttree Woods Lane										
(1875) Nuttree Woods Pl	0.04	70	R			From: 20-1876 Nuttree Woods Lane					NA			NA		08/13/2009
						To: Cul-de-Sac										
(1876) Nuttree Woods Lane	0.04	47	R			From: Cul-de-Sac					NA			NA		08/13/2009
						To: 20-1875 Nuttree Woods Pl										
(1877) Nuttree Woods Ct	0.04	60	R			From: Cul-de-Sac					NA			NA		08/13/2009
						To: 20-1873 Nuttree Woods Dr										
(1878) Overcreek Lane	0.18	700	R			From: 20-1873 Nuttree Woods Dr					NA			NA		08/13/2009
						To: 20-1871 Fox Chase Dr										
(1879) Northwich Dr	0.11	90	R			From: End Loop					NA			NA		08/13/2009
						To: 20-1880 Northwich Ct										
(1879) Northwich Dr	0.04	100	R			From: 20-1880 Northwich Ct					NA			NA		08/13/2009
						To: Begin Loop										
(1879) Northwich Dr	0.13	200	R			From: Begin Loop					NA			NA		08/13/2009
						To: 20-1881 Northwich Rd										
(1879) Northwich Dr	0.03	410	R			From: 20-1881 Northwich Rd					NA			NA		08/13/2009
						To: 20-1920 Millridge Pkwy										
(1880) Northwich Ct	0.08	120	R			From: 20-1879 Northwich Dr					NA			NA		08/13/2009
						To: Cul-de-Sac										
(1881) Northwich Rd	0.05	170	R			From: 20-1879 Northwich Dr					NA			NA		08/13/2009
						To: 20-1882 Northwich Trail										
(1881) Northwich Rd	0.03	40	R			From: 20-1882 Northwich Trail					NA			NA		08/13/2009
						To: Cul-de-Sac										
(1882) Northwich Trail	0.11	110	R			From: Cul-de-Sac					NA			NA		08/13/2009
						To: 20-1881 Northwich Rd										
(1883) Timber Ridge Rd	0.23	150	R			From: End Loop					NA			NA		08/13/2009
						To: E Leg Int; Gap										
(1883) Timber Ridge Rd	0.04	290	R			From: 20-1920 Millridge Pkwy					NA			NA		08/13/2009
						To: E Leg Int										
(1883) Timber Ridge Rd	0.22	120	R			From: E Leg Int					NA			NA		08/13/2009
						To: 20-1884 Timber Ridge Ct										
(1883) Timber Ridge Rd	0.20	130	R			From: 20-1884 Timber Ridge Ct					NA			NA		08/13/2009
						To: 20-1885 Timber Ridge Pl										
(1883) Timber Ridge Rd	0.06	360	R			From: 20-1885 Timber Ridge Pl					NA			NA		08/13/2009
						To: Begin Loop										
(1883) Timber Ridge Rd	0.04	360	R			From: Begin Loop					NA			NA		08/13/2009
						To: 20-1921 Brandermill Pkwy										

Virginia Department of Transportation
Traffic Engineering Division
2010
Annual Average Daily Traffic Volume Estimates By Section of Route
Chesterfield Maintenance Area

Route	Length	AADT	QA	4Tire	Bus	Truck				QC	K Factor	QK	Dir Factor	AAWDT	QW	Year
						2Axle	3+Axle	1Trail	2Trail							
Chesterfield County																
(1884) Timber Ridge Ct	0.05	60	R				From: 20-1883 Timber Ridge Rd				NA			NA		08/13/2009
							To: Cul-de-Sac									
(1885) Timber Ridge Pl	0.10	90	R				From: Cul-de-Sac				NA			NA		08/13/2009
							To: 20-1883 Timber Ridge Rd									
(1886) Quail Hunt Ct	0.04	80	R				From: Cul-de-Sac				NA			NA		08/13/2009
							To: 20-1950 Quail Hill Dr									
(1887) Hunts Bridge Lane	0.11	90	R				From: Cul-de-Sac				NA			NA		08/13/2009
							To: 20-1888 Hunts Bridge Ct									
(1887) Hunts Bridge Terrace	0.05	180	R				From: 20-1950 N, Quail Hill Dr				NA			NA		08/13/2009
							To: 20-1950 S, Quail Hill Dr									
(1887) Hunts Bridge Rd	0.06	980	R				From: 20-1950 S, Quail Hill Dr				NA			NA		08/13/2009
							To: 20-754 Old Hundred Rd									
(1888) Hunts Bridge Ct	0.03	50	R				From: Cul-de-Sac				NA			NA		08/13/2009
							To: 20-1887									
(1889) Commodore Ridge Rd	0.04	50	R				From: Dead End				NA			NA		08/13/2009
							To: 20-2916 Commodore Point Cr									
(1889) Commodore Ridge Rd	0.02	48	R				From: 20-2916 Commodore Point Cr				NA			NA		08/13/2009
							To: 20-2917 Commodore Point Pl									
(1889) Commodore Ridge Rd	0.05	150	R				From: 20-2917 Commodore Point Pl				NA			NA		08/13/2009
							To: 20-2915 Commodore Point Ct									
(1889) Stoney Ridge Rd	0.15	360	R				From: 20-2915 Commodore Point Ct				NA			NA		08/13/2009
							To: 20-1921 Brandermill Pkwy									
(1889) Commodore Point Rd	0.03	410	R				From: 20-1921 Brandermill Pkwy				NA			NA		08/12/2009
							To: 20-1890 Stoney Ridge Trail									
(1889) Commodore Point Rd	0.15	280	R				From: 20-1890 Stoney Ridge Trail				NA			NA		08/12/2009
							To: 20-1891 Stoney Ridge Ct									
(1889) Commodore Point Rd	0.08	60	R				From: 20-1891 Stoney Ridge Ct				NA			NA		08/12/2009
							To: Cul-de-Sac									
(1890) Stoney Ridge Trail	0.15	110	R				From: Cul-de-Sac				NA			NA		08/12/2009
							To: 20-1889									
(1891) Stoney Ridge Ct	0.10	80	R				From: Cul-de-Sac				NA			NA		08/12/2009
							To: 20-1889									
(1892) Village Green Dr	0.19	590	R				From: End Loop				NA			NA		03/06/2006
							To: 20-2914									
(1892) Village Green Dr	0.08	1300	R				From: 20-2914				NA			NA		03/06/2006
							To: 20-1894 Thornridge Lane									
(1892) Village Green Dr	0.07	1700	R				From: 20-1894 Thornridge Lane				NA			NA		03/06/2006
							To: Begin Loop									
(1892) Village Green Dr	0.06	2700	R				From: Begin Loop				NA			NA		03/06/2006
							To: 20-1920 Millridge Pkwy									
(1893) Scherer Dr	0.12	250	R				From: 20-1773 Brixham Dr				NA			NA		04/06/2006
							To: 20-1759 Barningham Rd; Mohawk Dr									
(1893) Scherer Dr	0.14	510	R				From: 20-1759 Barningham Rd; Mohawk Dr				NA			NA		04/06/2006
							To: 20-1979 Trabue Rd									

Virginia Department of Transportation
Traffic Engineering Division
2010
Annual Average Daily Traffic Volume Estimates By Section of Route
Chesterfield Maintenance Area

Route	Length	AADT	QA	4Tire	Bus	Truck				QC	K Factor	QK	Dir Factor	AAWDT	QW	Year
						2Axle	3+Axle	1Trail	2Trail							
Chesterfield County																
(1893) Scherer Dr	0.07	520	R				From: 20-1979 Trabue Rd					NA		NA		04/06/2006
(1893) Scherer Dr	0.11	670	R				From: 20-1982 Sherbrook Ct					NA		NA		04/06/2006
							To: SR 147 Huguenot Rd									
(1894) Thornridge Lane	0.24	160	R				From: Cul-de-Sac					NA		NA		03/06/2006
(1894) Thornridge Lane	0.10	500	R				From: 20-1895 Thomridge Ct					NA		NA		03/06/2006
							To: 20-1892 Village Green Dr									
(1895) Thornridge Ct	0.10	100	R				From: Cul-de-Sac					NA		NA		03/06/2006
							To: 20-1894 Thornridge Lane									
(1896) Steeple Chase Terrace	0.05	47	R				From: Cul-de-Sac					NA		NA		08/12/2009
							To: 20-1871 Fox Chase Dr									
(1897) Steeple Chase Rd	0.05	150	R				From: 20-1871 Fox Chase Dr					NA		NA		08/12/2009
(1897) Steeple Chase Rd	0.05	70	R				From: 20-1898 Steeple Chase Ct					NA		NA		08/12/2009
							To: Cul-de-Sac									
(1898) Steeple Chase Ct	0.05	60	R				From: 20-1897 Steeple Chase Rd					NA		NA		08/12/2009
							To: Cul-de-Sac									
(1899) Fox Chase Lane	0.12	1800	R				From: 20-1871 Fox Chase Dr					NA		NA		08/12/2009
(1899) Fox Chase Lane	0.08	750	R				From: 20-604 Genito Rd					NA		NA		08/12/2009
							To: Cul-de-Sac									
(1900) Rainwater Rd	0.15	240	R				From: 20-1913 Huntingcreek Dr					NA		NA		08/01/2006
(1900) Rainwater Rd	0.20	160	R				From: 20-2000 Rainwater Ct					NA		NA		08/01/2006
							To: 20-2022 Retriever Rd									
(1901) Antas Lane	0.05	90	R				From: Cul-de-Sac					NA		NA		03/30/2009
							To: 20-642 Salem Church Rd									
(1902) Baume Circle	0.06	70	R				From: Cul-de-Sac					NA		NA		06/01/2006
							To: 20-642 Salem Church Rd									
(1903) Chanson Rd	0.12	210	R				From: 20-3702					NA		NA		08/12/2009
							To: 20-642 Salem Church Rd									
(1904) Nordic Lane	0.06	80	R				From: Cul-de-Sac					NA		NA		06/01/2006
							To: 20-642 Salem Church Rd									
(1905) Old Warson Dr	0.96	1100	R				From: 20-642 Salem Church Rd					NA		NA		03/30/2009
							To: 20-750 Shiloh Dr									
(1906) Saponen Dr	0.06	50	R				From: Cul-de-Sac					NA		NA		06/01/2006
							To: 20-1905 Old Warson Dr									
(1907) Heather Ridge	0.06	140	R				From: Cul-de-Sac					NA		NA		06/01/2006
							To: 20-1910 Lost Forest Dr									

Virginia Department of Transportation
Traffic Engineering Division
2010
Annual Average Daily Traffic Volume Estimates By Section of Route
Chesterfield Maintenance Area

Route	Length	AADT	QA	4Tire	Bus	Truck				QC	K Factor	QK	Dir Factor	AAWDT	QW	Year
						2Axle	3+Axle	1Trail	2Trail							
Chesterfield County																
(1907) Heather Ridge	0.18	160	R											NA		06/01/2006
						From: 20-1910 Lost Forest Dr										
						To: 20-1908 Bentwood Lane										
(1908) Bentwood Lane	0.06	500	R											NA		06/01/2006
						From: 20-1910 Lost Forest Dr										
						To: 20-1907 Heather Ridge										
(1908) Bentwood Lane	0.05	560	R											NA		06/01/2006
						From: 20-3067 Forest Acres Lane										
						To: 20-2836 Windwood Lane										
(1908) Bentwood Lane	0.03	440	R											NA		06/01/2006
						From: 20-3066 Bent Wood Ct										
						To: 20-3065 Cedarbend Lane										
(1908) Bentwood Lane	0.06	290	R											NA		06/01/2006
						From: Cul-de-Sac										
						To: Cul-de-Sac										
(1909) Bellmeadows Ct	0.05	60	R											NA		07/11/2006
						From: 20-1918 Bellmeadows Rd										
						To: Cul-de-Sac										
(1909) Bellmeadows Terrace	0.06	60	R											NA		07/11/2006
						From: SR 145 Centralia Rd										
(1910) Lost Forest Dr	0.06	2000	R											NA		06/01/2006
						From: 20-1911 Creekwood Ct										
(1910) Lost Forest Dr	0.14	1900	R											NA		06/01/2006
						From: 20-1912 Enchanted Lane										
(1910) Lost Forest Dr	0.06	1900	R											NA		06/01/2006
						From: 20-1907 Heather Ridge										
(1910) Lost Forest Dr	0.13	1400	R											NA		06/01/2006
						From: 20-1908 Bentwood Lane										
(1910) Lost Forest Dr	0.05	1100	R											NA		06/01/2006
						From: 20-2835 Lost Forest Ct										
(1910) Lost Forest Dr	0.12	910	R											NA		06/01/2006
						From: 20-2836 Windwood Lane										
(1910) Lost Forest Dr	0.20	830	R											NA		06/01/2006
						From: 20-3065 Cedarbend Lane										
(1910) Lost Forest Dr	0.12	680	R											NA		06/01/2006
						From: 0.12 MN 20-3065										
(1910) Lost Forest Dr	0.07	540	R											NA		06/01/2006
						From: 20-2848 Rainwood Rd										
(1910) Lost Forest Dr	0.23	380	R											NA		06/01/2006
						From: 20-3061 Greatbridge Rd										
(1911) Creekwood Ct	0.06	90	R											NA		06/01/2006
						From: 20-1910 Lost Forest Dr										
						To: Cul-de-Sac										
(1912) Enchanted Lane	0.03	40	R											NA		06/01/2006
						From: 20-1910 Lost Forest Dr										
(1912) Enchanted Lane	0.09	90	R											NA		06/01/2006
						From: Dead End										
(1913) Huntingcreek Dr	0.05	3800	R											NA		07/11/2006
						From: End State Maintenance										
						To: 20-3654 Leisure Lane										

Virginia Department of Transportation
Traffic Engineering Division
2010
Annual Average Daily Traffic Volume Estimates By Section of Route
Chesterfield Maintenance Area

Route	Length	AADT	QA	4Tire	Bus	-----Truck-----				QC	K Factor	QK	Dir Factor	AAWDT	QW	Year
						2Axle	3+Axle	1Trail	2Trail							
Chesterfield County																
(1913) Huntingcreek Dr	0.05	3300	R								NA			NA		07/11/2006
(1913) Huntingcreek Dr	0.06	2900	R								NA			NA		07/11/2006
(1913) Huntingcreek Dr	0.10	2900	R								NA			NA		07/11/2006
(1913) Huntingcreek Dr	0.07	2800	R								NA			NA		07/11/2006
(1913) Huntingcreek Dr	0.10	2700	R								NA			NA		07/11/2006
(1913) Huntingcreek Dr	0.05	2600	R								NA			NA		07/11/2006
(1913) Huntingcreek Dr	0.06	2600	R								NA			NA		07/11/2006
(1913) Huntingcreek Dr	0.14	2600	R								NA			NA		07/11/2006
(1913) Huntingcreek Dr	0.03	2600	R								NA			NA		07/11/2006
(1913) Huntingcreek Dr	0.06	2700	R								NA			NA		07/11/2006
(1913) Huntingcreek Dr	0.08	2900	R								NA			NA		07/11/2006
(1913) Huntingcreek Dr	0.07	2700	R								NA			NA		07/11/2006
(1913) Huntingcreek Dr	0.07	2800	R								NA			NA		07/11/2006
(1914) Cloverpatch Terrace	0.06	100	R								NA			NA		07/11/2006
(1915) Buttermint Dr	0.05	410	R								NA			NA		07/11/2006
(1915) Buttermint Dr	0.13	360	R								NA			NA		07/11/2006
(1915) Buttermint Dr	0.08	300	R								NA			NA		07/11/2006
(1915) Buttermint Dr	0.06	220	R								NA			NA		07/11/2006
(1916) English Setter Ct	0.10	120	R								NA			NA		07/11/2006
(1917) Gunshop Lane	0.06	80	R								NA			NA		07/11/2006
(1918) Bellmeadows Rd	0.06	650	R								NA			NA		07/11/2006
(1918) Bellmeadows Rd	0.19	1200	R								NA			NA		07/11/2006
(1919) Windingrun Lane	0.15	100	R								NA			NA		07/11/2006

Virginia Department of Transportation
Traffic Engineering Division
2010
Annual Average Daily Traffic Volume Estimates By Section of Route
Chesterfield Maintenance Area

Route	Length	AADT	QA	4Tire	Bus	-----Truck-----				QC	K Factor	QK	Dir Factor	AAWDT	QW	Year
						2Axle	3+Axle	1Trail	2Trail							
Chesterfield County																
(1919) Windingrun Lane	0.10	260	R				From: 20-1918 Bellmeadows Rd					NA		NA		07/11/2006
(1919) Windingrun Ln	0.03	50	R				From: 20-2022 Retriever Rd					NA		NA		07/11/2006
							To: Dead End									
(1920) Millridge Pkwy	0.34	6900	R				From: 20-754 Old Hundred Rd					NA		NA		06/03/2009
(1920) Millridge Pkwy	1.30	4400	R				From: 20-2930 Long Shadow Dr					NA		NA		06/03/2009
							To: 20-1921 Brandermill Pkwy									
(1921) Brandermill Pkwy	0.88	3500	R				From: 20-754 Old Hundred Rd , SE Int					NA		NA		06/03/2009
(1921) Brandermill Pkwy	0.97	3000	R				From: 20-1873 Nuttree					NA		NA		06/03/2009
(1921) Brandermill Pkwy	1.02	3900	R				From: 20-604 Genito Rd					NA		NA		06/03/2009
(1921) Brandermill Pkwy	0.32	380	R				From: 20-652 Old Hundred Rd, NW Int 20-652 Old Hundred Rd NW					NA		NA		06/03/2009
							To: Dead End									
(1922) Poplar Grove Rd	0.20	120	R				From: End Loop					NA		NA		03/15/2006
(1922) Poplar Grove Rd	0.06	180	R				From: 20-1923 Poplar Grove Rd					NA		NA		03/15/2006
(1922) Poplar Grove Rd	0.03	230	R				From: 20-1924 Poplar Grove Ct					NA		NA		03/15/2006
(1922) Poplar Grove Rd	0.18	290	R				From: 20-1925 Poplar Grove Terrace					NA		NA		03/15/2006
(1922) Poplar Grove Rd	0.17	260	R				From: 20-1926 Poplar Grove Pl					NA		NA		03/15/2006
(1922) Poplar Grove Rd	0.03	390	R				From: Begin Loop					NA		NA		03/15/2006
(1923) Poplar Grove Rd	0.08	320	R				From: 20-1920 Millridge Pkwy					NA		NA		03/15/2006
							To: 20-1922 Poplar Grove Rd									
(1924) Poplar Grove Ct	0.05	80	R				From: 20-1922 Poplar Grove Rd					NA		NA		03/15/2006
							To: Cul-de-Sac									
(1925) Poplar Grove Terrace	0.03	46	R				From: Cul-de-Sac					NA		NA		03/15/2006
							To: 20-1922 Poplar Grove Rd									
(1926) Poplar Grove Pl	0.08	80	R				From: Cul-de-Sac					NA		NA		03/15/2006
							To: 20-1922 Poplar Grove Rd									
(1927) Winterberry Ridge	0.07	320	R				From: End Loop					NA		NA		03/06/2006
(1927) Winterberry Ridge	0.18	250	R				From: 20-1931 Hickory Nut Point					NA		NA		03/06/2006
(1927) Winterberry Ridge	0.14	210	R				From: 20-1930 Winterberry Ct					NA		NA		03/06/2006
(1927) Winterberry Ridge	0.06	180	R				From: 20-1929 Winterberry Trail					NA		NA		03/06/2006
							To: 20-1928 McTyres Cove Rd									

Virginia Department of Transportation
Traffic Engineering Division
2010
Annual Average Daily Traffic Volume Estimates By Section of Route
Chesterfield Maintenance Area

Route	Length	AADT	QA	4Tire	Bus	-----Truck-----				QC	K Factor	QK	Dir Factor	AAWDT	QW	Year
						2Axle	3+Axle	1Trail	2Trail							
Chesterfield County																
(1927) Winterberry Ridge	0.22	470	R				From: 20-1928 McTyres Cove Rd				NA			NA		03/06/2006
(1927) Winterberry Ridge	0.06	780	R				To: Begin Loop				NA			NA		03/06/2006
(1928) McTyres Cove Rd	0.14	380	R				From: 20-1927 Winterberry Ridge				NA			NA		06/01/2009
(1928) McTyres Cove Rd	0.04	420	R				To: 20-1828 S, McTyres Cove Trail				NA			NA		06/01/2009
(1928) McTyres Cove Rd	0.09	490	R				From: 20-1828 N, McTyres Cove Trail				NA			NA		06/01/2009
(1928) McTyres Cove Rd	0.05	500	R				To: 20-1823 McTyres Cove Lane				NA			NA		06/01/2009
(1928) McTyres Cove Rd	0.12	530	R				From: 20-1822 McTyres Cove Pl				NA			NA		06/01/2009
(1929) Winterberry Terrace	0.06	80	R				To: 20-1921 Brandermill Pkwy				NA			NA		08/01/2006
(1930) Winterberry Ct	0.04	50	R				From: 20-1927 Winterberry Ridge				NA			NA		06/03/2009
(1931) Hickory Nut Point	0.03	60	R				To: Cul-de-Sac				NA			NA		06/03/2009
(1931) Hickory Nut Point	0.10	150	R				From: 20-1933 Hickory Nut Ct				NA			NA		06/03/2009
(1931) Hickory Nut Point	0.10	270	R				To: 20-1932 Hickory Nut Pl				NA			NA		06/03/2009
(1932) Hickory Nut Pl	0.04	40	R				From: 20-1927 Winterberry Ridge				NA			NA		06/03/2009
(1933) Hickory Nut Ct	0.03	46	R				To: Cul-de-Sac				NA			NA		06/03/2009
(1934) Old Fox Trail	0.19	320	R				From: 20-1931 Hickory Nut Point				NA			NA		08/17/2009
(1934) Old Fox Trail	0.25	130	R				To: 20-1933 Hickory Nut Ct				NA			NA		08/17/2009
(1934) Old Fox Trail	0.11	90	R				From: 20-1920 Millridge Pkwy				NA			NA		08/17/2009
(1934) Old Fox Trail	0.04	60	R				To: Begin Loop				NA			NA		08/17/2009
(1935) Old Fox Trail	0.05	230	R				From: 20-1935 Old Fox Trail				NA			NA		08/17/2009
(1936) Old Fox Ct	0.04	50	R				To: 20-1936 Old Fox Ct				NA			NA		08/17/2009
(1937) Woodbriar Ct	0.03	70	R				From: 20-1934 Old Fox Trail				NA			NA		08/17/2009
(1937) Woodbriar Ct	0.03	70	R				To: End Loop				NA			NA		03/06/2006
(1937) Woodbriar Ct	0.03	70	R				From: Cul-de-Sac				NA			NA		03/06/2006
(1937) Woodbriar Ct	0.03	70	R				To: 20-1938 Woodbriar Ridge				NA			NA		03/06/2006

Virginia Department of Transportation
Traffic Engineering Division
2010
Annual Average Daily Traffic Volume Estimates By Section of Route
Chesterfield Maintenance Area

Route	Length	AADT	QA	4Tire	Bus	-----Truck-----				QC	K Factor	QK	Dir Factor	AAWDT	QW	Year
						2Axle	3+Axle	1Trail	2Trail							
Chesterfield County																
(1937) Woodbriar Ct	0.03	220	R			From: 20-1938 Woodbriar Ridge					NA			NA		03/06/2006
						To: 20-1920 Millridge Pkwy										
(1938) Woodbriar Ridge	0.06	140	R			From: Cul-de-Sac					NA			NA		03/06/2006
						To: 20-1937 Woodbriar Ct										
(1939) Planters Wood Rd	0.05	1100	R			From: 20-1920 S. Millridge Pkwy					NA			NA		08/17/2009
						To: 20-1940 Old Barn Ct										
(1939) Planters Wood Rd	0.04	900	R			From: 20-1941 Painted Post Lane					NA			NA		08/17/2009
						To: 20-1942 Farm Crest Ct										
(1939) Planters Wood Rd	0.03	860	R			From: 20-1942 Farm Crest Ct					NA			NA		08/17/2009
						To: 20-1943 Peppercorn Pl										
(1939) Planters Wood Rd	0.05	600	R			From: 20-1943 Peppercorn Pl					NA			NA		08/17/2009
						To: 20-1944 Gate Post Ct										
(1939) Planters Wood Rd	0.06	550	R			From: 20-1944 Gate Post Ct					NA			NA		08/17/2009
						To: 20-1945 Farm Brook Ct										
(1939) Planters Wood Rd	0.02	530	R			From: 20-1945 Farm Brook Ct					NA			NA		08/17/2009
						To: 20-1865 Morning Hill Lane										
(1939) Planters Wood Rd	0.04	320	R			From: 20-1865 Morning Hill Lane					NA			NA		08/17/2009
						To: 20-1844 Heritage Woods Trail										
(1939) Planters Wood Rd	0.03	290	R			From: 20-1844 Heritage Woods Trail					NA			NA		08/17/2009
						To: 20-1855 Old Well Trail										
(1939) Planters Wood Rd	0.03	260	R			From: 20-1855 Old Well Trail					NA			NA		08/17/2009
						To: 20-1841 Heritage Woods Rd										
(1939) Planters Wood Rd	0.06	280	R			From: 20-1841 Heritage Woods Rd					NA			NA		08/17/2009
						To: 20-1839 Heritage Woods Ridge										
(1939) Planters Wood Rd	0.03	310	R			From: 20-1839 Heritage Woods Ridge					NA			NA		08/17/2009
						To: 20-1838 Heritage Woods Lane										
(1939) Planters Wood Rd	0.17	420	R			From: 20-1838 Heritage Woods Lane					NA			NA		08/17/2009
						To: 20-1920 N, Millridge Pkwy										
(1940) Old Barn Ct	0.03	60	R			From: 20-1939 Planters Wood Rd					NA			NA		08/17/2009
						To: Cul-de-Sac										
(1941) Painted Post Lane	0.08	110	R			From: 20-1939 Planters Wood Rd					NA			NA		08/17/2009
						To: Cul-de-Sac										
(1942) Farm Crest Ct	0.07	120	R			From: 20-1939 Planters Wood Rd					NA			NA		08/17/2009
						To: Cul-de-Sac										
(1943) Peppercorn Pl	0.07	100	R			From: Cul-de-Sac					NA			NA		08/17/2009
						To: 20-1939 Planters Wood Rd										
(1944) Gate Post Ct	0.07	130	R			From: 20-1939 Planters Wood Rd					NA			NA		08/17/2009
						To: Cul-de-Sac										
(1945) Farm Brook Ct	0.03	60	R			From: Cul-de-Sac					NA			NA		08/17/2009
						To: 20-1939 Planters Wood Rd										
(1946) Pebble Creek Rd	0.04	380	R			From: 20-1921 Brandermill Pkwy					NA			NA		08/17/2009
						To: 20-1947 Pebble Creek Ct										

Virginia Department of Transportation
Traffic Engineering Division
2010
Annual Average Daily Traffic Volume Estimates By Section of Route
Chesterfield Maintenance Area

Route	Length	AADT	QA	4Tire	Bus	-----Truck-----				QC	K Factor	QK	Dir Factor	AAWDT	QW	Year
						2Axle	3+Axle	1Trail	2Trail							
Chesterfield County																
(1946) Pebble Creek Rd	0.13	340	R								NA			NA		08/17/2009
(1946) Pebble Creek Rd	0.03	250	R								NA			NA		08/17/2009
(1946) Pebble Creek Rd	0.23	180	R								NA			NA		08/17/2009
(1947) Pebble Creek Ct	0.03	40	R								NA			NA		08/17/2009
(1948) Pebble Creek Lane	0.04	60	R								NA			NA		08/17/2009
(1949) Pebble Creek Trail	0.04	60	R								NA			NA		08/17/2009
(1950) Quail Hill Dr	0.03	960	R								NA			NA		08/17/2009
(1950) Quail Hill Dr	0.04	760	R								NA			NA		08/17/2009
(1950) Quail Hill Dr	0.04	600	R								NA			NA		08/17/2009
(1950) Quail Hill Dr	0.19	650	R								NA			NA		08/17/2009
(1950) Quail Hill Dr	0.16	580	R								NA			NA		08/17/2009
(1950) Quail Hill Dr	0.05	620	R								NA			NA		08/17/2009
(1950) Quail Hill Dr	0.16	480	R								NA			NA		08/17/2009
(1950) Quail Hill Dr	0.08	410	R								NA			NA		08/17/2009
(1951) Quail Meadows Lane	0.07	90	R								NA			NA		03/06/2006
(1951) Quail Meadows Lane	0.03	210	R								NA			NA		03/06/2006
(1951) Quail Meadows Lane	0.06	230	R								NA			NA		03/06/2006
(1952) Red Lion Pl	0.03	20	R								NA			NA		04/20/2006
(1952) Red Lion Pl	0.07	220	R								NA			NA		04/20/2006
(1952) Red Lion Pl	0.04	260	R								NA			NA		04/20/2006
(1952) Red Lion Pl	0.05	330	R								NA			NA		04/20/2006
(1952) Red Lion Pl	0.07	370	R								NA			NA		04/20/2006
(1953) Threadneedle St	0.06	130	R								NA			NA		06/24/2009

Virginia Department of Transportation
Traffic Engineering Division
2010
Annual Average Daily Traffic Volume Estimates By Section of Route
Chesterfield Maintenance Area

Route	Length	AADT	QA	4Tire	Bus	Truck				QC	K Factor	QK	Dir Factor	AAWDT	QW	Year
						2Axle	3+Axle	1Trail	2Trail							
Chesterfield County																
(1953) Threadneedle St	0.05	150	R								NA		NA			06/24/2009
(1954) March Hare Dr	0.10	210	R								NA		NA			06/24/2009
(1955) Honey Tree Rd	0.06	200	R								NA		NA			06/24/2009
(1955) Honey Tree Rd	0.11	320	R								NA		NA			06/24/2009
(1956) Wrens Nest Rd	0.09	830	R								NA		NA			06/24/2009
(1956) Wrens Nest Rd	0.05	770	R								NA		NA			06/24/2009
(1956) Wrens Nest Rd	0.09	900	R								NA		NA			06/24/2009
(1956) Wrens Nest Rd	0.09	740	R								NA		NA			06/24/2009
(1956) Wrens Nest Rd	0.05	760	R								NA		NA			06/24/2009
(1956) Wrens Nest Rd	0.25	370	R								NA		NA			06/24/2009
(1957) Wrens Nest Ct	0.08	250	R								NA		NA			05/03/2006
(1958) Eureka Dr	0.08	47	R								NA		NA			04/06/2006
(1959) Jousting Lane	0.07	310	R								NA		NA			05/03/2006
(1959) Jousting Lane	0.05	420	R								NA		NA			05/03/2006
(1960) Quarterstaff Rd	0.09	300	R								NA		NA			05/03/2006
(1960) Quarterstaff Rd	0.05	260	R								NA		NA			05/03/2006
(1960) Quarterstaff Rd	0.04	250	R								NA		NA			05/03/2006
(1961) Brentford Dr	0.17	210	R								NA		NA			04/04/2006
(1961) Brentford Dr	0.13	150	R								NA		NA			04/04/2006
(1962) Stonehenge Dr	0.22	240	R								NA		NA			04/04/2006
(1963) Trent Rd	0.08	240	R								NA		NA			04/04/2006

Virginia Department of Transportation
Traffic Engineering Division
2010
Annual Average Daily Traffic Volume Estimates By Section of Route
Chesterfield Maintenance Area

Route	Length	AADT	QA	4Tire	Bus	Truck				QC	K Factor	QK	Dir Factor	AAWDT	QW	Year
						2Axle	3+Axle	1Trail	2Trail							
Chesterfield County																
(1963) Trent Rd	0.28	290	R											NA		04/04/2006
(1964) Winslow Rd	0.03	20	R											NA		04/04/2006
(1964) Winslow Rd	0.07	100	R											NA		04/04/2006
(1964) Winslow Rd	0.05	30	R											NA		04/04/2006
(1964) Winslow Rd	0.13	170	R											NA		04/04/2006
(1964) Winslow Rd	0.03	140	R											NA		04/04/2006
(1965) Renfro Rd	0.13	220	R											NA		04/24/2006
(1965) Renfro Rd	0.07	260	R											NA		04/24/2006
(1965) Renfro Rd	0.05	300	R											NA		04/24/2006
(1966) Beechdale Rd	0.08	140	R											NA		04/24/2006
(1966) Beechdale Rd	0.06	170	R											NA		04/20/2006
(1967) Orangewood Rd	0.10	100	R											NA		04/20/2006
(1968) Beaudet Lane	0.10	120	R											NA		08/17/2009
(1969) Bard Lane	0.06	180	R											NA		04/06/2006
(1970) Chiswick Rd	0.14	300	R											NA		04/06/2006
(1970) Chiswick Rd	0.10	150	R											NA		04/06/2006
(1971) Orchardhill Dr	0.12	830	R											NA		08/01/2006
(1971) Orchardhill Dr	0.20	430	R											NA		08/01/2006
(1972) Autumnleaf Dr	0.06	480	R											NA		08/01/2006
(1972) Autumnleaf Dr	0.13	500	R											NA		08/01/2006
(1972) Autumnleaf Dr	0.06	530	R											NA		08/01/2006
(1972) Autumnleaf Dr	0.05	570	R											NA		08/01/2006

Virginia Department of Transportation
Traffic Engineering Division
2010
Annual Average Daily Traffic Volume Estimates By Section of Route
Chesterfield Maintenance Area

Route	Length	AADT	QA	4Tire	Bus	-----Truck-----				QC	K Factor	QK	Dir Factor	AAWDT	QW	Year
						2Axle	3+Axle	1Trail	2Trail							
Chesterfield County																
(1972) Autumnleaf Dr	0.14	200	R			From: 20-3192 Hilmar Dr					NA			NA		08/01/2006
(1972) Autumnleaf Dr	0.06	420	R			To: 20-1971 Orchardhill Dr					NA			NA		08/01/2006
(1972) Autumnleaf Dr	0.03	680	R			From: 20-2852 Autumnleaf Ct					NA			NA		08/01/2006
(1972) Autumnleaf Dr	0.05	820	R			To: 20-2851 Hollyleaf Ct					NA			NA		08/01/2006
(1972) Autumnleaf Dr	0.05	1200	R			From: 20-1845 Summerleaf Dr					NA			NA		08/01/2006
(1972) Autumnleaf Dr	0.07	1400	R			To: 20-2850 Appleleaf Ct					NA			NA		08/01/2006
(1973) Winterleaf Dr	0.12	470	R			From: 20-1973 E, Winterleaf Dr					NA			NA		08/01/2006
(1973) Winterleaf Dr	0.07	550	R			To: 20-1972 W, Autumnleaf Dr					NA			NA		08/01/2006
(1973) Winterleaf Dr	0.06	480	R			From: 20-3192 Hilmar Dr					NA			NA		08/01/2006
(1973) Winterleaf Dr	0.06	550	R			To: 20-1993 Winterleaf Ct					NA			NA		08/01/2006
(1973) Winterleaf Dr	0.06	550	R			From: 20-1974 Springleaf Ct					NA			NA		08/01/2006
(1973) Winterleaf Dr	0.07	480	R			To: 20-1971 Orchardhill Dr					NA			NA		08/01/2006
(1973) Winterleaf Dr	0.03	40	R			From: 20-1972 E, Autumnleaf Dr					NA			NA		08/01/2006
(1974) Springleaf Ct	0.09	190	R			To: Dead End					NA			NA		08/01/2006
(1975) Tuscora Rd	0.10	160	R			From: Cul-de-Sac					NA			NA		08/01/2006
(1975) Tuscora Rd	0.06	48	R			To: 20-1973 Winterleaf Dr					NA			NA		08/01/2006
(1976) Worsham Rd	0.22	170	R			From: 20-1748 Robert Bruce Dr					NA			NA		04/06/2006
(1976) Worsham Rd	0.06	48	R			To: 20-2058 Bendemeer Rd					NA			NA		04/06/2006
(1977) Cromwell Rd	0.11	250	R			From: 20-755 Pinetta Dr					NA			NA		03/30/2006
(1977) Cromwell Rd	0.07	380	R			To: 20-1999 Dwayne Lane					NA			NA		05/03/2006
(1977) Cromwell Rd	0.05	450	R			From: 20-2057 Devenwood Rd					NA			NA		05/03/2006
(1977) Cromwell Rd	0.11	380	R			To: 20-1978 S, Swathmore Rd					NA			NA		05/03/2006
(1977) Cromwell Rd	0.13	330	R			From: 20-2017 Chancellor Rd					NA			NA		05/03/2006
(1978) Swathmore Rd	0.28	190	R			To: 20-1769 Starmont Rd					NA			NA		05/03/2006
(1978) Swathmore Rd	0.05	10	R			From: 20-1978 N, Swathmore Rd					NA			NA		05/03/2006
(1978) Swathmore Rd						To: SR 147 Huguenot Rd					NA			NA		05/03/2006
(1978) Swathmore Rd						From: 20-1977 S, Cromwell Rd					NA			NA		05/03/2006
(1978) Swathmore Rd						To: 20-1977 N, Cromwell, Gap					NA			NA		05/03/2006
(1978) Swathmore Rd						From: 20-1784 Scarborough, Gap					NA			NA		05/03/2006
(1978) Swathmore Rd						To: Dead End					NA			NA		05/03/2006

Virginia Department of Transportation
Traffic Engineering Division
2010
Annual Average Daily Traffic Volume Estimates By Section of Route
Chesterfield Maintenance Area

Route	Length	AADT	QA	4Tire	Bus	Truck				QC	K Factor	QK	Dir Factor	AAWDT	QW	Year
						2Axle	3+Axle	1Trail	2Trail							
Chesterfield County																
(1979) Trabue Rd	0.19	130	R								NA			NA		04/06/2006
(1979) Trabue Rd	0.12	200	R								NA			NA		04/06/2006
(1980) Halstead Rd	0.15	210	R								NA			NA		04/06/2006
(1980) Halstead Rd	0.07	60	R								NA			NA		04/06/2006
(1981) Brixham Dr	0.14	170	R								NA			NA		04/06/2006
(1981) Brixham Dr	0.07	150	R								NA			NA		04/06/2006
(1982) Sherbrook Ct	0.10	80	R								NA			NA		04/06/2006
(1983) Epic Rd	0.05	20	R								NA			NA		04/06/2006
(1983) Epic Rd	0.07	130	R								NA			NA		04/06/2006
(1984) Apex Rd	0.15	110	R								NA			NA		04/06/2006
(1985) Woodmont Dr	0.06	3200	R								NA			NA		06/24/2009
(1985) Woodmont Dr	0.06	2500	R								NA			NA		06/24/2009
(1985) Woodmont Dr	0.06	2100	R								NA			NA		06/24/2009
(1985) Woodmont Dr	0.10	1700	R								NA			NA		06/24/2009
(1985) Woodmont Dr	0.05	1200	R								NA			NA		06/24/2009
(1985) Woodmont Dr	0.06	900	R								NA			NA		06/24/2009
(1985) Woodmont Dr	0.10	580	R								NA			NA		06/24/2009
(1985) Woodmont Dr	0.04	210	R								NA			NA		06/24/2009
(1985) Woodmont Dr	0.17	240	G								NA		240	G	2010	
(1985) Woodmont Dr	0.10	940	R								NA			NA		06/24/2009
(1985) Woodmont Dr	0.05	1500	R								NA			NA		06/24/2009
(1985) Woodmont Dr	0.09	2000	R								NA			NA		06/24/2009
(1985) Woodmont Dr	0.05	620	R								NA			NA		06/24/2009

Virginia Department of Transportation
Traffic Engineering Division
2010
Annual Average Daily Traffic Volume Estimates By Section of Route
Chesterfield Maintenance Area

Route	Length	AADT	QA	4Tire	Bus	Truck				QC	K Factor	QK	Dir Factor	AAWDT	QW	Year
						2Axle	3+Axle	1Trail	2Trail							
Chesterfield County																
(1985) Woodmont Dr	0.16	590	R								NA			NA		06/24/2009
(1985) Woodmont Dr	0.07	470	R								NA			NA		06/24/2009
(1986) Jason Rd	0.07	920	R								NA			NA		06/24/2009
(1986) Jason Rd	0.07	710	R								NA			NA		06/24/2009
(1986) Jason Rd	0.13	230	R								NA			NA		06/24/2009
(1986) Jason Rd	0.23	150	R								NA			NA		06/24/2009
(1987) Saxony Rd	0.08	240	R								NA			NA		06/24/2009
(1987) Saxony Rd	0.09	130	R								NA			NA		06/24/2009
(1988) Francine Rd	0.17	40	R								NA			NA		06/24/2009
(1989) Dolfield Dr	0.16	280	R								NA			NA		06/24/2009
(1989) Dolfield Dr	0.07	300	R								NA			NA		06/24/2009
(1989) Dolfield Dr	0.07	380	R								NA			NA		06/24/2009
(1989) Dolfield Dr	0.08	900	R								NA			NA		06/24/2009
(1989) Dolfield Dr	0.08	930	R								NA			NA		06/24/2009
(1989) Dolfield Dr	0.08	950	R								NA			NA		06/24/2009
(1990) Esquire Rd	0.07	780	R								NA			NA		08/17/2009
(1990) Esquire Rd	0.06	600	R								NA			NA		08/17/2009
(1990) Esquire Rd	0.14	400	R								NA			NA		08/17/2009
(1990) Esquire Rd	0.12	220	R								NA			NA		08/17/2009
(1991) Oakcrest Dr	0.15	170	R								NA			NA		08/17/2009
(1992) Aldwell Dr	0.21	50	G	99%	0%	0%	1%	0%	0%	C	0.234	F	0.5	50	G	2010
(1993) Winterleaf Ct	0.15	260	R								NA			NA		02/17/2009

Virginia Department of Transportation
Traffic Engineering Division
2010
Annual Average Daily Traffic Volume Estimates By Section of Route
Chesterfield Maintenance Area

Route	Length	AADT	QA	4Tire	Bus	Truck				QC	K Factor	QK	Dir Factor	AAWDT	QW	Year
						2Axle	3+Axle	1Trail	2Trail							
Chesterfield County																
(1994) Majorica Dr	0.12	130	R											NA		03/30/2009
(1995) Joindre Ct	0.08	110	R											NA		03/30/2009
(1996) Indian Point Rd	0.18	120	R											NA		03/30/2009
(1996) Hempwood Place	0.05	60	R											NA		03/30/2009
(1996) Hempwood Place	0.07	60	R											NA		03/30/2009
(1997) Post Horn Dr	0.19	1100	R											NA		03/30/2009
(1997) Post Horn Dr	0.11	690	R											NA		03/30/2009
(1998) Ewell Rd	0.16	480	R											NA		03/30/2006
(1999) Forkland Dr	0.08	540	R											NA		03/30/2006
(1999) Forkland Dr	0.08	500	R											NA		03/30/2006
(1999) Forkland Dr	0.10	270	R											NA		03/30/2006
(1999) Forkland Dr	0.09	290	R											NA		03/30/2006
(1999) Forkland Dr	0.08	260	R											NA		03/30/2006
(2000) Rainwater Ct	0.05	60	R											NA		08/17/2009
(2001) Old Lane	0.34	4900	G	99%	0%	1%	0%	0%	0%	C	0.100	F	0.523	5400	G	2010
(2002) Hopkins Rd	0.18	110	R											NA		06/01/2006
(2003) Crossvine Dr	0.10	70	R											NA		03/30/2009
(2003) Crossvine Dr	0.10	100	R											NA		03/30/2009
(2004) Shamrock Dr	0.27	540	R											NA		03/30/2009
(2004) Shamrock Dr	0.03	480	R											NA		03/30/2009
(2004) Shamrock Dr	0.11	330	R											NA		03/30/2009

Virginia Department of Transportation
Traffic Engineering Division
2010
Annual Average Daily Traffic Volume Estimates By Section of Route
Chesterfield Maintenance Area

Route	Length	AADT	QA	4Tire	Bus	-----Truck-----				QC	K Factor	QK	Dir Factor	AAWDT	QW	Year
						2Axle	3+Axle	1Trail	2Trail							
Chesterfield County																
(2005) Centralia Station	0.10	8	R											NA		06/01/2006
(2006) Deerfield Dr	0.05	40	R											NA		04/09/2009
(2006) Deerfield Dr	0.07	280	R											NA		04/09/2009
(2006) Deerfield Dr	0.16	280	R											NA		04/09/2009
(2006) Deerfield Dr	0.09	300	R											NA		04/09/2009
(2006) Deerfield Dr	0.08	980	R											NA		04/09/2009
(2007) Fawndale Dr	0.09	200	R											NA		04/09/2009
(2007) Fawndale Dr	0.10	180	R											NA		04/09/2009
(2007) Fawndale Dr	0.09	90	R											NA		04/09/2009
(2007) Fawndale Dr	0.08	110	R											NA		04/09/2009
(2008) Woodgate Rd	0.16	110	R											NA		04/09/2009
(2008) Woodgate Rd	0.07	120	R											NA		04/09/2009
(2008) Woodgate Rd	0.08	150	R											NA		04/09/2009
(2009)	0.17	230	R											NA		08/01/2006
(2010) Stamford Rd	0.19	190	R											NA		03/15/2006
(2010) Stamford Rd	0.15	690	R											NA		03/15/2006
(2011) Winterhaven Rd	0.08	380	R											NA		03/15/2006
(2011) Winterhaven Rd	0.08	30	R											NA		03/15/2006
(2012) Winterhaven Ct	0.05	180	R											NA		03/15/2006
(2012) Winterhaven Ct	0.05	50	R											NA		03/15/2006
(2013) Gatesgreen Dr	0.06	3000	R											NA		03/30/2009
(2013) Gatesgreen Dr	0.08	2800	R											NA		03/30/2009

Virginia Department of Transportation
Traffic Engineering Division
2010
Annual Average Daily Traffic Volume Estimates By Section of Route
Chesterfield Maintenance Area

Route	Length	AADT	QA	4Tire	Bus	Truck				QC	K Factor	QK	Dir Factor	AAWDT	QW	Year
						2Axle	3+Axle	1Trail	2Trail							
Chesterfield County																
(2013) Gatesgreen Dr	0.12	2500	R				From: 20-2015 Barrister Rd					NA		NA		03/30/2009
(2013) Gatesgreen Dr	0.25	2500	R				From: 20-2037 Riddle Rd					NA		NA		03/30/2009
(2013) Gatesgreen Dr	0.08	3800	R				From: 20-2015; 20-2016					NA		NA		03/30/2009
							To: 20-642 Salem Church Rd									
(2014) Precedent Rd	0.13	160	R				From: 20-2013 Gatesgreen Dr					NA		NA		06/01/2006
							To: Dead End									
(2015) Barrister Rd	0.38	500	R				From: 20-2013 Gatesgreen Dr					NA		NA		06/01/2006
(2015) Barrister Rd	0.10	450	R				From: 20-2037 Riddle Rd					NA		NA		06/01/2006
(2015) Barrister Rd	0.11	550	R				From: 20-2046 Snowbird Rd					NA		NA		06/01/2006
							To: 20-2013; 20-2016									
(2016) Statute St	0.33	2600	R				From: 20-903 Krause Rd					NA		NA		06/01/2006
(2016) Statute St	0.05	1500	R				From: 20-2037 Riddle Rd					NA		NA		06/01/2006
(2016) Statute St	0.15	1200	R				From: 20-2089 Simplicity St					NA		NA		06/01/2006
							To: 20-2013; 20-2015									
(2017) Chancellor Rd	0.16	160	R				From: 20-1977 Cromwell Rd					NA		NA		05/03/2006
(2017) Chancellor Rd	0.10	70	R				From: 20-2018 Chancellor Pl					NA		NA		05/03/2006
							To: Dead End									
(2018) Chancellor Pl	0.05	50	R				From: Dead End					NA		NA		04/24/2006
							To: 20-2017 Chancellor Rd									
(2019) Patromdale Dr	0.14	120	R				From: Cul-de-Sac					NA		NA		06/01/2006
							To: SR 145 Centralia Rd									
(2020) Harmad Ct	0.03	30	R				From: Cul-de-Sac					NA		NA		04/04/2006
							To: 20-2075									
(2021) Whitaker Circle	0.02	47	R				From: 20-2076 Whitaker Rd					NA		NA		04/04/2006
							To: Cul-de-Sac									
(2022) Watchaven Lane	0.05	70	R				From: Cul-de-Sac					NA		NA		07/11/2006
(2022) Watchaven Lane	0.06	150	R				From: 20-1913 Huntingcreek Dr					NA		NA		07/11/2006
(2022) Watchaven Lane	0.11	200	R				From: 20-2824 Hunterstand Lane					NA		NA		07/11/2006
(2022) Watchaven Lane	0.05	140	R				From: 20-2831 Watchaven Circle					NA		NA		07/11/2006
(2022) Retriever Rd	0.06	160	R				From: 20-2820 Leafycreek Dr					NA		NA		07/11/2006
(2022) Retriever Rd	0.14	290	R				From: 20-2815 Gunsight Lane					NA		NA		07/11/2006
							To: 20-1900 Rainwater Rd									

Virginia Department of Transportation
Traffic Engineering Division
2010
Annual Average Daily Traffic Volume Estimates By Section of Route
Chesterfield Maintenance Area

Route	Length	AADT	QA	4Tire	Bus	Truck				QC	K Factor	QK	Dir Factor	AAWDT	QW	Year
						2Axle	3+Axle	1Trail	2Trail							
Chesterfield County																
(2022) Retriever Rd	0.16	180	R				From: 20-1900 Rainwater Rd					NA		NA		07/11/2006
(2022) Retriever Rd	0.11	200	R				From: 20-1915 Buttermint Dr					NA		NA		07/11/2006
							To: 20-1919 Windingrun Lane									
(2023) Harbour Pointe Pkwy	0.02	3	R				From: Dead End					NA		NA		03/23/2006
(2023) Harbour Pointe Pkwy	0.46	3700	R				From: 20-3200 Harbour Pointe Rd					NA		NA		03/23/2006
(2023) Mockingbird Lane	0.31	5100	R				From: US 360 Hull Street Rd					NA		NA		03/23/2006
							To: 20-2024 Birdsong Lane									
(2024) Birdsong Lane	0.09	46	R				From: Cul-de-Sac					NA		NA		03/23/2006
							To: 20-2023 Mockingbird Lane									
(2025) Markey Rd	0.23	210	R				From: 20-2012 Winterhaven Ct					NA		NA		03/15/2006
(2025) Markey Rd	0.17	330	R				From: 20-2030 Dew Lane					NA		NA		03/15/2006
(2025) Markey Rd	0.13	920	R				From: 20-2029 Meis Lane					NA		NA		03/15/2006
							To: 20-604 Genito Rd									
(2026) Respass Rd	0.17	120	R				From: 20-2030 Dew Lane					NA		NA		03/15/2006
							To: 20-2029 Meis Lane									
(2027) Pease Rd	0.06	70	R				From: Cul-de-Sac					NA		NA		03/15/2006
(2027) Pease Rd	0.06	100	R				From: 20-2038 Bigelow Rd					NA		NA		03/15/2006
(2027) Pease Rd	0.19	80	R				From: 20-2030 Dew Lane					NA		NA		03/15/2006
							To: Cul-de-Sac									
(2028) Sunview Lane	0.08	120	R				From: Cul-de-Sac					NA		NA		04/04/2006
(2028) Sunview Lane	0.08	200	R				From: 20-2879 Sunview Ct					NA		NA		04/04/2006
(2028) Sunview Lane	0.22	330	R				From: 0.09 ME 20-2879					NA		NA		04/04/2006
							To: 20-678 Buford Rd									
(2029) Meis Lane	0.04	30	R				From: Dead End					NA		NA		03/15/2006
(2029) Meis Lane	0.07	150	R				From: 20-2026 Respass Rd					NA		NA		03/15/2006
(2029) Meis Lane	0.03	20	R				From: 20-2025 Markey Rd					NA		NA		03/15/2006
							To: Dead End									
(2030) Dew Lane	0.08	210	R				From: 20-2027 Pease Rd					NA		NA		03/15/2006
(2030) Dew Lane	0.09	270	R				From: 20-2026 Respass Rd					NA		NA		03/15/2006
							To: 20-2025 Markey Rd									
(2031) Wilton Rd	0.33	190	R				From: 20-651 Newbys Bridge Rd					NA		NA		03/15/2006
							To: 20-2033 Walden Rd									

Virginia Department of Transportation
Traffic Engineering Division
2010
Annual Average Daily Traffic Volume Estimates By Section of Route
Chesterfield Maintenance Area

Route	Length	AADT	QA	4Tire	Bus	Truck				QC	K Factor	QK	Dir Factor	AAWDT	QW	Year
						2Axle	3+Axle	1Trail	2Trail							
Chesterfield County																
(2031) Wilton Rd	0.07	50	R								NA			NA		03/15/2006
(2032) Rock Run Rd	0.30	170	R								NA			NA		03/15/2006
(2032) Rock Run Rd	0.08	30	R								NA			NA		03/15/2006
(2033) Walden Rd	0.09	40	R								NA			NA		08/01/2006
(2033) Walden Rd	0.08	80	R								NA			NA		08/01/2006
(2034) Sambar Rd	0.04	170	R								NA			NA		08/01/2006
(2034) Sambar Rd	0.29	270	R								NA			NA		08/01/2006
(2035) Fallow Dr	0.10	370	R								NA			NA		04/09/2009
(2035) Fallow Dr	0.16	400	R								NA			NA		04/09/2009
(2036) Sunfield Dr	0.05	80	R								NA			NA		03/15/2006
(2036) Sunfield Dr	0.10	440	R								NA			NA		03/15/2006
(2036) Sunfield Dr	0.06	930	R								NA			NA		03/15/2006
(2036) Sunfield Dr	0.13	1000	R								NA			NA		03/15/2006
(2036) Sunfield Dr	0.24	540	R								NA			NA		03/15/2006
(2036) Sunfield Dr	0.14	140	R								NA			NA		03/15/2006
(2036) Sunfield Dr	0.05	30	R								NA			NA		03/15/2006
(2037) Riddle Rd	0.06	200	R								NA			NA		06/01/2006
(2037) Riddle Rd	0.13	300	R								NA			NA		06/01/2006
(2037) Riddle Rd	0.07	170	R								NA			NA		06/01/2006
(2038) Bigelow Rd	0.03	20	R								NA			NA		03/15/2006
(2039) Brittonwood Dr	0.08	430	R								NA			NA		06/01/2006
(2039) Brittonwood Dr	0.06	300	R								NA			NA		06/01/2006

Virginia Department of Transportation
Traffic Engineering Division
2010
Annual Average Daily Traffic Volume Estimates By Section of Route
Chesterfield Maintenance Area

Route	Length	AADT	QA	4Tire	Bus	Truck				QC	K Factor	QK	Dir Factor	AAWDT	QW	Year
						2Axle	3+Axle	1Trail	2Trail							
Chesterfield County																
(2039) Brittonwood Dr	0.15	180	R			From: 20-3909 Lynbrook Lane					NA		NA			06/01/2006
						To: Cul-de-Sac										
(2040) Brittonwood Ct	0.07	80	R			From: 20-2039 Brittonwood Dr					NA		NA			06/01/2006
						To: Cul-de-Sac										
(2041) Riddle Ct	0.07	90	R			From: Cul-de-Sac					NA		NA			06/01/2006
						To: 20-2037 Riddle Rd										
(2042) Dovershire Rd	0.29	280	R			From: 20-2057 Devenwood Rd					NA		NA			08/17/2009
						To: SR 147 Huguenot Rd										
(2043) Fillmore Circle	0.12	60	R			From: Dead End					NA		NA			08/17/2009
						To: 20-1797 Iredell Rd										
(2044) Cherrytree Lane	0.27	160	R			From: 20-1710 Brookwood Rd					NA		NA			07/20/2009
						To: 20-1710 Brookwood Rd										
(2045) Enderly Ct	0.12	100	R			From: 20-653 Qualla Rd					NA		NA			08/17/2009
						To: Cul-de-Sac										
(2046) Snowbird Rd	0.07	200	R			From: 20-2015 Barrister Rd					NA		NA			03/30/2009
						To: 20-2047 Snowbird Ct										
(2046) Snowbird Rd	0.06	60	R			From: Dead End					NA		NA			03/30/2009
						To: Cul-de-Sac										
(2047) Snowbird Ct	0.05	50	R			From: 20-2046 Snowbird Rd					NA		NA			03/30/2009
						To: 20-2071 Brantler Rd										
(2048) Williamsdale Dr	0.26	240	R			From: 20-1999 Forkland Dr					NA		NA			08/17/2009
						To: 20-2070 Redington Dr										
(2049) Bayliss Dr	0.22	150	R			From: 20-1999 Forkland Dr					NA		NA			08/17/2009
						To: 20-789 Brown Rd										
(2050) Joliette Rd	0.21	210	R			From: 20-2532 Bagwell Dr					NA		NA			07/22/2009
						To: 20-604 Genito Rd										
(2051) Nahant Rd	0.22	1200	R			From: 20-2113 McManaway Dr					NA		NA			08/17/2009
						To: Dead End										
(2052) Hollyberry Dr	0.03	40	R			From: 20-2091 Meadowood Lane					NA		NA			03/30/2009
						To: 20-2090 Springwood Rd										
(2052) Hollyberry Dr	0.09	510	R			From: 20-2054 Greenfinch Rd					NA		NA			03/30/2009
						To: 20-2053 Greenfinch Rd										
(2052) Hollyberry Dr	0.10	560	R			From: SR 145 Centralia Rd					NA		NA			03/30/2009
						To: Dead End										
(2053) Greenfinch Rd	0.02	20	R			From: 20-2052 Hollyberry Dr					NA		NA			03/30/2009
						To: Dead End										

Virginia Department of Transportation
Traffic Engineering Division
2010
Annual Average Daily Traffic Volume Estimates By Section of Route
Chesterfield Maintenance Area

Route	Length	AADT	QA	4Tire	Bus	Truck				QC	K Factor	QK	Dir Factor	AAWDT	QW	Year
						2Axle	3+Axle	1Trail	2Trail							
Chesterfield County																
(2054) Greenfinch Rd	0.04	10	R			From: 20-2052 Hollyberry Dr					NA		NA			03/30/2009
						To: Dead End										
(2055) Commonwealth Centre	0.24	460	R			From: US 360 Hull Street Rd					NA		NA			08/17/2009
						To: 20-754 Old Hundred Rd										
(2056) Dillon Rd	0.07	70	R			From: 20-2369 Gotham Rd					NA		NA			04/24/2006
						To: 20-1986 Jason Rd					NA		NA			04/24/2006
(2056) Dillon Rd	0.08	520	R			From: 20-1768 Ashburn Rd					NA		NA			04/24/2006
						To: SR 147 Huguenot Rd										
(2057) Devenwood Rd	0.10	300	R			From: 20-1797 Iredell Rd					NA		NA			08/17/2009
						To: 20-1977 Cromwell Rd					NA		NA			08/17/2009
(2057) Devenwood Rd	0.11	170	R			From: 20-2042 Dovershire Rd					NA		NA			08/17/2009
						To: SR 147 Huguenot Rd					NA		NA			08/17/2009
(2058) Bendemeer Rd	0.13	130	R			From: Cul-de-Sac					NA		NA			07/20/2009
						To: 20-1975 Tuscora Rd										
(2059) Darlene St	0.10	90	R			From: Dead End					NA		NA			03/30/2009
						To: 20-2063 Alfaree Rd										
(2060) Progress Rd	0.03	20	R			From: 20-2063 Alfaree Rd					NA		NA			03/30/2009
						To: Dead End										
(2061) Lair Dr	0.12	50	R			From: 20-642 Salem Church Rd					NA		NA			08/17/2009
						To: Cul-de-Sac										
(2062) Jaymont Dr	0.10	70	R			From: Dead End					NA		NA			08/17/2009
						To: 20-2063 Alfaree Rd					NA		NA			08/17/2009
(2062) Jaymont Dr	0.08	1200	R			From: 20-637 Hopkins Rd					NA		NA			08/17/2009
						To: 20-2062 Jaymont Dr										
(2063) Alfaree Rd	0.07	990	R			From: 20-2064 Vestry Rd					NA		NA			03/30/2009
						To: 20-2059 Darlene St					NA		NA			03/30/2009
(2063) Alfaree Rd	0.10	860	R			From: 20-2060 Progress Rd					NA		NA			03/30/2009
						To: 20-2065 Gurney Ct					NA		NA			03/30/2009
(2063) Alfaree Rd	0.09	790	R			From: 20-2072 Verlinda Dr					NA		NA			03/30/2009
						To: 20-637 Hopkins Rd										
(2064) Vestry Rd	0.12	120	R			From: Dead End					NA		NA			03/30/2009
						To: 20-2063 Alfaree Rd										

Virginia Department of Transportation
Traffic Engineering Division
2010
Annual Average Daily Traffic Volume Estimates By Section of Route
Chesterfield Maintenance Area

Route	Length	AADT	QA	4Tire	Bus	Truck				QC	K Factor	QK	Dir Factor	AAWDT	QW	Year
						2Axle	3+Axle	1Trail	2Trail							
Chesterfield County																
(2065) Gurney Ct	0.04	40	R								NA			NA		03/30/2009
(2065) Gurney Ct	0.06	45	R								NA			NA		03/30/2009
(2066) Gamewell Rd	0.11	100	R								NA			NA		04/09/2009
(2067) Amsden Dr	0.08	160	R								NA			NA		04/09/2009
(2067) Amsden Dr	0.06	220	R								NA			NA		04/09/2009
(2067) Amsden Dr	0.07	230	R								NA			NA		04/09/2009
(2068) Chanelka Lane	0.02	10	R								NA			NA		04/09/2009
(2068) Chanelka Lane	0.08	180	R								NA			NA		04/09/2009
(2068) Chanelka Lane	0.08	240	R								NA			NA		04/09/2009
(2069) Pampas Dr	0.24	260	R								NA			NA		04/09/2009
(2069) Pampas Dr	0.08	500	R								NA			NA		04/09/2009
(2069) Pampas Dr	0.10	810	R								NA			NA		04/09/2009
(2070) Reddington Dr	0.15	200	R								NA			NA		08/17/2009
(2070) Redington Dr	0.07	650	R								NA			NA		08/17/2009
(2070) Redington Dr	0.07	790	R								NA			NA		08/17/2009
(2070) Redington Dr	0.12	1300	R								NA			NA		08/17/2009
(2070) Redington Dr	0.06	1300	R								NA			NA		08/17/2009
(2071) Brantler Rd	0.05	70	R								NA			NA		04/04/2006
(2071) Brantler Rd	0.07	160	R								NA			NA		04/04/2006
(2071) Brantler Rd	0.13	560	R								NA			NA		04/04/2006
(2071) Brantler Rd	0.07	130	R								NA			NA		04/04/2006
(2071) Brantler Rd	0.13	240	R								NA			NA		04/04/2006
(2071) Brantler Rd	0.07	210	R								NA			NA		04/04/2006

Virginia Department of Transportation
Traffic Engineering Division
2010
Annual Average Daily Traffic Volume Estimates By Section of Route
Chesterfield Maintenance Area

Route	Length	AADT	QA	4Tire	Bus	Truck				QC	K Factor	QK	Dir Factor	AAWDT	QW	Year
						2Axle	3+Axle	1Trail	2Trail							
Chesterfield County																
(2071) Brantler Rd	0.06	250	R				From: 20-2048 Williamsdale Dr					NA		NA		04/04/2006
							To: 20-2070 Redington Dr									
(2072) Verlinda Dr	0.09	90	R				From: Dead End					NA		NA		07/11/2006
(2072) Verlinda Dr	0.10	370	R				From: 20-2095 Lynette Rd					NA		NA		07/11/2006
(2072) Verlinda Dr	0.08	630	R				From: 20-2096 Bearbox Ct					NA		NA		07/11/2006
(2072) Verlinda Dr	0.08	870	R				From: 20-2094 Dermotte Lane					NA		NA		07/11/2006
(2072) Verlinda Dr	0.07	1000	R				From: 20-2093 Verlinda Ct					NA		NA		07/11/2006
(2072) Verlinda Dr	0.06	210	R				From: 20-2063 Alfaree Rd					NA		NA		07/11/2006
(2072) Verlinda Dr	0.06	190	R				From: 20-2092 Tilehurst Ct					NA		NA		07/11/2006
(2073) Spoke Ct	0.03	30	R				From: Dead End					NA		NA		07/13/2006
(2073) Spoke Ct	0.13	160	R				From: 20-2145					NA		NA		07/13/2006
							To: Dead End									
(2074) Rock Spring Ct	0.06	70	R				From: 20-2145					NA		NA		07/13/2006
							To: Cul-de-Sac									
(2075) Ryder Rd	0.20	180	R				From: 20-2070 Redington Dr					NA		NA		03/30/2006
(2075) Ryder Rd	0.07	140	R				From: 20-2071 Brantler Rd					NA		NA		03/30/2006
(2075) Ryder Rd	0.11	340	R				From: 20-2020 Harnad Ct					NA		NA		03/30/2006
(2075) Ryder Rd	0.10	420	R				From: 20-2077 Hedgelawn Dr					NA		NA		03/30/2006
(2075) Ryder Rd	0.06	510	R				From: 20-2076 Whitaker Rd					NA		NA		03/30/2006
							To: 20-1999 Forkland Dr									
(2076) Whitaker Rd	0.08	130	R				From: 20-2071 Brantler Rd					NA		NA		04/04/2006
(2076) Whitaker Rd	0.07	140	R				From: 20-2077 Hedgelawn Dr					NA		NA		04/04/2006
(2076) Whitaker Rd	0.05	110	R				From: 20-2021 Whitaker Circle					NA		NA		04/04/2006
							To: 20-2075 Ryder Rd									
(2077) Hedgelawn Dr	0.13	110	R				From: 20-2076 Whitaker Rd					NA		NA		04/04/2006
							To: 20-2075 Ryder Rd									
(2078) Briarwick Dr	0.38	340	R				From: 20-3745					NA		NA		03/13/2006
(2078) Briarwick Dr	0.11	250	R				From: 20-2086 Kendelwick Dr					NA		NA		03/13/2006
(2078) Briarwick Dr	0.09	180	R				From: 20-2079 Coloworth Dr					NA		NA		03/13/2006
							To: Cul-de-Sac									

Virginia Department of Transportation
Traffic Engineering Division
2010
Annual Average Daily Traffic Volume Estimates By Section of Route
Chesterfield Maintenance Area

Route	Length	AADT	QA	4Tire	Bus	Truck				QC	K Factor	QK	Dir Factor	AAWDT	QW	Year
						2Axle	3+Axle	1Trail	2Trail							
Chesterfield County																
(2079) Colonworth Dr	0.11	260	R								NA		NA			03/13/2006
(2080) Oxbridge Rd	0.39	290	R								NA		NA			03/13/2006
(2080) Oxbridge Rd	0.09	340	R								NA		NA			03/13/2006
(2080) Oxbridge Rd	0.09	590	R								NA		NA			03/13/2006
(2080) Oxbridge Rd	0.13	830	R								NA		NA			03/13/2006
(2080) Oxbridge Rd	0.09	960	R								NA		NA			03/13/2006
(2080) Oxbridge Rd	0.27	2000	R								NA		NA			03/13/2006
(2081)	0.29	250	R								NA		NA			03/13/2006
(2081)	0.07	330	R								NA		NA			03/13/2006
(2081)	0.04	750	R								NA		NA			03/13/2006
(2081)	0.09	820	R								NA		NA			03/13/2006
(2081)	0.22	960	R								NA		NA			03/13/2006
(2081)	0.03	20	R								NA		NA			03/13/2006
(2082) Glass Rd	0.17	140	R								NA		NA			08/01/2006
(2083) Oxbridge Circle	0.03	30	R								NA		NA			03/13/2006
(2084) Palmerston Rd	0.20	90	R								NA		NA			03/13/2006
(2085) Trebeck Rd	0.23	130	R								NA		NA			03/13/2006
(2086) Kendelwick Dr	0.07	850	R								NA		NA			05/04/2009
(2086) Kendelwick Dr	0.06	780	R								NA		NA			03/13/2006
(2086) Kendelwick Dr	0.09	520	R								NA		NA			03/13/2006
(2086) Kendelwick Dr	0.14	430	R								NA		NA			03/13/2006
(2087) Ambleside Dr	0.10	60	R								NA		NA			03/13/2006

Virginia Department of Transportation
Traffic Engineering Division
2010
Annual Average Daily Traffic Volume Estimates By Section of Route
Chesterfield Maintenance Area

Route	Length	AADT	QA	4Tire	Bus	Truck				QC	K Factor	QK	Dir Factor	AAWDT	QW	Year
						2Axle	3+Axle	1Trail	2Trail							
Chesterfield County																
(2088) Tall Pine Rd	0.14	180	R								NA			NA		03/15/2006
(2089) Simplicity St	0.13	510	R								NA			NA		06/01/2006
(2089) Simplicity St	0.09	460	R								NA			NA		06/01/2006
(2090) Springwood Rd	0.07	48	R								NA			NA		08/17/2009
(2090) Springwood Rd	0.06	120	R								NA			NA		08/17/2009
(2091) Meadowood Lane	0.34	320	R								NA			NA		06/01/2006
(2092) Tilehurst Ct	0.07	100	R								NA			NA		07/11/2006
(2093) Verlinda Ct	0.09	140	R								NA			NA		07/11/2006
(2093) Verlinda Ct	0.08	120	R								NA			NA		07/11/2006
(2094) Dermotte Ct	0.09	160	R								NA			NA		07/11/2006
(2094) Dermotte Lane	0.28	390	R								NA			NA		07/11/2006
(2094) Dermotte Lane	0.09	140	R								NA			NA		07/11/2006
(2095) Lynette Rd	0.05	90	R								NA			NA		07/11/2006
(2095) Lynette Rd	0.06	130	R								NA			NA		07/11/2006
(2096) Bearbox Ct	0.09	100	R								NA			NA		07/11/2006
(2097) Able Pl	0.06	90	R								NA			NA		03/20/2006
(2097) Able Pl	0.14	180	R								NA			NA		03/20/2006
(2098) Holridge Ct	0.08	120	R								NA			NA		03/20/2006
(2099) Courthouse Rd	0.18	5600	R								NA			NA		08/17/2009
(2099) Courthouse Rd	0.99	5200	R								NA			NA		08/17/2009
(2099) Courthouse Rd	0.29	1100	R								NA			NA		08/17/2009

Virginia Department of Transportation
Traffic Engineering Division
2010
Annual Average Daily Traffic Volume Estimates By Section of Route
Chesterfield Maintenance Area

Route	Length	AADT	QA	4Tire	Bus	-----Truck-----				QC	K Factor	QK	Dir Factor	AAWDT	QW	Year
						2Axle	3+Axle	1Trail	2Trail							
Chesterfield County																
(2100) Redbridge Rd	0.08	1600	R				From: 20-647 Reams Rd				NA			NA		08/17/2009
(2100) Redbridge Rd	0.10	1600	R				To: 20-2101 Redbridge Ct				NA			NA		08/17/2009
(2100) Redbridge Rd	0.20	390	R				From: 20-2890 Eastman Rd				NA			NA		08/17/2009
(2100) Redbridge Rd	0.07	160	R				To: 20-2853 Redbridge Trail				NA			NA		08/17/2009
(2100) Redbridge Rd	0.05	40	R				From: 20-2854 Redbridge Circle				NA			NA		08/17/2009
(2101) Redbridge Ct	0.06	90	R				To: Dead End				NA			NA		04/18/2006
(2102) Folkstone Dr	0.17	30	R				From: Cul-de-Sac				NA			NA		07/17/2006
(2103) Jamson Rd	0.04	60	R				To: 20-2100 Redbridge Rd				NA			NA		07/17/2006
(2103) Jamson Rd	0.08	80	R				From: 20-2130 Fairpines Rd				NA			NA		07/13/2006
(2104) Brucewood Dr	0.08	1100	R				To: Dead End				NA			NA		03/30/2006
(2104) Brucewood Dr	0.11	1100	R				From: 20-2111 Garthdale Rd				NA			NA		03/30/2006
(2104) Brucewood Dr	0.14	310	R				To: 20-2296 Rock Spring Dr				NA			NA		03/30/2006
(2104) Brucewood Dr	0.12	120	R				From: 20-755 Pinetta Dr				NA			NA		03/30/2006
(2105) Brighton Dr	0.16	620	R				To: 20-2106 Janlar Dr				NA			NA		03/30/2006
(2105) Brighton Dr	0.06	260	R				From: 20-2105				NA			NA		03/30/2006
(2105) Brighton Dr	0.26	240	R				To: 20-2109 Brucewood Ct				NA			NA		03/30/2006
(2106) Janlar Dr	0.18	230	R				From: 20-2104 Brucewood Dr				NA			NA		03/30/2006
(2107) Anbern Dr	0.08	90	R				To: Cul-de-Sac				NA			NA		03/30/2006
(2108) Pantela Dr	0.17	160	R				From: 20-2104 Brucewood Dr				NA			NA		03/30/2006
(2109) Brucewood Ct	0.03	40	R				To: 20-2107 Anbern Dr				NA			NA		03/30/2006
(2110) Crossmill Ct	0.07	50	R				From: 20-2105				NA			NA		03/30/2006
							To: 20-2106 Janlar Dr				NA			NA		03/30/2006
							From: 20-2105				NA			NA		03/30/2006
							To: 20-2104 Brucewood Dr				NA			NA		03/30/2006
							From: Cul-de-Sac				NA			NA		03/30/2006
							To: 20-2104 Brucewood Dr				NA			NA		03/30/2006
							From: Cul-de-Sac				NA			NA		03/30/2006
							To: 20-2633 Turmill Dr				NA			NA		03/30/2006
							From: Cul-de-Sac				NA			NA		03/30/2006

Virginia Department of Transportation
Traffic Engineering Division
2010
Annual Average Daily Traffic Volume Estimates By Section of Route
Chesterfield Maintenance Area

Route	Length	AADT	QA	4Tire	Bus	-----Truck-----				QC	K Factor	QK	Dir Factor	AAWDT	QW	Year
						2Axle	3+Axle	1Trail	2Trail							
Chesterfield County																
(2111) Garthdale Rd	0.14	180	R				From: 20-2103 Jamson Rd					NA		NA		04/20/2009
(2111) Garthdale Rd	0.12	210	R				From: 20-2118 W, Melbeck Rd					NA		NA		04/20/2009
(2111) Garthdale Rd	0.12	140	R				From: 20-2296 Rock Spring Dr					NA		NA		04/20/2009
(2111) Garthdale Rd	0.08	90	R				From: 20-2118 E, Melbeck Rd					NA		NA		04/20/2009
							To: 20-2295 Catterick Rd									
(2112) Darlington Rd	0.16	60	R				From: 20-2296 Rock Spring Dr					NA		NA		04/20/2009
							To: 20-2295 Catterick Rd									
(2113) McManaway Dr	0.02	170	R				From: Dead End					NA		NA		04/20/2009
(2113) McManaway Dr	0.08	180	R				From: 20-3562 McManaway Ct					NA		NA		04/20/2009
(2113) McManaway Dr	0.06	210	R				From: 20-3560					NA		NA		04/20/2009
(2113) McManaway Dr	0.02	170	R				From: 20-3593 Shiloh Church Rd					NA		NA		04/20/2009
(2113) McManaway Dr	0.38	260	R				From: Dead End: Gap 20-2115 Gap					NA		NA		04/20/2009
(2113) McManaway Dr	0.03	830	R				From: 20-2114					NA		NA		04/20/2009
(2113) McManaway Dr	0.03	7	R				From: 20-2051 Nahant Rd					NA		NA		04/20/2009
							To: Dead End									
(2114) Quisenberry St	0.23	280	R				From: 20-2113 McManaway Dr					NA		NA		08/19/2009
(2114) Quisenberry St	0.33	390	R				From: 20-3596 Quito Rd					NA		NA		08/19/2009
							To: 20-2115									
(2115) Brookforest Rd	0.04	2200	R				From: 20-604 Genito Rd					NA		NA		08/19/2009
(2115) Brookforest Rd	0.26	2100	R				From: 20-2125 Gardengate Rd					NA		NA		08/19/2009
(2115) Brookforest Rd	0.08	1700	R				From: 20-2116 Tammaway Dr					NA		NA		08/19/2009
(2115) Brookforest Rd	0.07	1200	R				From: 20-2150 Timbercrest Ct					NA		NA		08/19/2009
(2115) Brookforest Rd	0.09	790	R				From: 20-2113 McManaway Dr					NA		NA		08/19/2009
(2115) Brookforest Rd	0.52	380	R				From: 20-3596 Quito Rd					NA		NA		08/19/2009
							To: Dead End									
(2116) Tammaway Dr	0.04	720	R				From: 20-604 Genito Rd					NA		NA		08/19/2009
(2116) Tammaway Dr	0.06	620	R				From: 20-2125 Gardengate Rd					NA		NA		08/19/2009
(2116) Tammaway Dr	0.06	400	R				From: 20-2132 McKenna Circle					NA		NA		08/19/2009
							To: 20-2133 McKenna Ct									

Virginia Department of Transportation
Traffic Engineering Division
2010
Annual Average Daily Traffic Volume Estimates By Section of Route
Chesterfield Maintenance Area

Route	Length	AADT	QA	4Tire	Bus	Truck				QC	K Factor	QK	Dir Factor	AAWDT	QW	Year
						2Axle	3+Axle	1Trail	2Trail							
Chesterfield County																
(2116) Tammaway Dr	0.11	260	R				From: 20-2133 McKenna Ct					NA		NA		08/19/2009
							To: 20-2115									
(2117) Gilling Rd	0.13	100	R				From: Cul-de-Sac					NA		NA		08/19/2009
(2117) Gilling Rd	0.24	300	R				From: 20-2118 Melbeck Rd					NA		NA		08/19/2009
							To: 20-2296 Rock Spring Dr									
(2118) Melbeck Rd	0.07	100	R				From: Cul-de-Sac					NA		NA		08/19/2009
(2118) Melbeck Rd	0.05	170	R				From: 20-4559					NA		NA		07/13/2006
(2118) Melbeck Rd	0.05	260	R				From: 20-2861 Melbeck Trail					NA		NA		07/13/2006
(2118) Melbeck Rd	0.10	110	R				From: 20-4560 Country Manor Lane					NA		NA		07/13/2006
(2118) Melbeck Rd	0.08	140	R				From: 20-3946 Melbeck Circle					NA		NA		07/13/2006
(2118) Melbeck Rd	0.13	180	R				From: 20-2117 Gilling Rd					NA		NA		07/13/2006
(2118) Melbeck Rd	0.13	150	R				From: 20-2111 Garthdale Rd					NA		NA		07/13/2006
(2118) Melbeck Rd	0.16	70	R				From: 20-2296 Rock Spring Dr					NA		NA		07/13/2006
							To: 20-2111 Garthdale Rd									
(2119) Twila Lane	0.09	80	R				From: 20-793 Kedleston Ave					NA		NA		02/19/2009
(2119) Twila Lane	0.15	190	R				From: 20-847 Livingstone Ave					NA		NA		02/19/2009
							To: 20-2266 Upp St									
(2120) Tuskwillow Dr	0.12	250	R				From: 20-651 Belmont Rd					NA		NA		03/20/2006
(2120) Tuskwillow Dr	0.18	180	R				From: 20-2121 Baron Dr					NA		NA		03/20/2006
(2120) Tuskwillow Dr	0.14	130	R				From: 20-2122 Cannock Rd					NA		NA		03/20/2006
							To: 20-2124 Sanchez Rd									
(2121) Baron Dr	0.10	90	R				From: Cul-de-Sac					NA		NA		03/23/2006
(2121) Baron Dr	0.16	260	R				From: 20-2124 Sanchez Rd					NA		NA		03/23/2006
(2121) Baron Dr	0.18	130	R				From: 20-2122 Cannock Rd					NA		NA		03/23/2006
							To: 20-2120 Tuskwillow Dr									
(2122) Cannock Rd	0.09	530	R				From: 20-651 Belmont Rd					NA		NA		03/23/2006
(2122) Cannock Rd	0.30	200	R				From: 20-2121 Baron Dr					NA		NA		03/23/2006
							To: 20-899 OBisque Dr									
(2123) Licking Creek Dr	0.14	70	R				From: Cul-de-Sac					NA		NA		03/13/2006
							To: 20-651 Belmont Rd									

Virginia Department of Transportation
Traffic Engineering Division
2010
Annual Average Daily Traffic Volume Estimates By Section of Route
Chesterfield Maintenance Area

Route	Length	AADT	QA	4Tire	Bus	Truck				QC	K Factor	QK	Dir Factor	AAWDT	QW	Year
						2Axle	3+Axle	1Trail	2Trail							
Chesterfield County																
(2124) Sanchez Rd	0.11	90	R				From: 20-2121 Baron Dr					NA		NA		03/23/2006
(2124) Sanchez Rd	0.09	60	R				To: 20-2120 Tuskwillo Dr					NA		NA		03/23/2006
(2124) Sanchez Rd	0.16	130	R				From: 20-3181 La Rosa Rd					NA		NA		03/23/2006
							To: 20-899 OBisque Dr									
(2125) Gardengate Rd	0.10	110	R				From: 20-2116 Tammaway Dr					NA		NA		03/15/2006
(2125) Gardengate Rd	0.06	320	R				To: 20-2115 Brookforest Rd					NA		NA		03/15/2006
(2125) Gardengate Rd	0.15	160	R				From: 20-2131 Hollyglen Ct					NA		NA		03/15/2006
							To: Cul-de-Sac									
(2126) Amster Rd	0.06	110	R				From: 20-2284 Kingsport Lane					NA		NA		03/23/2006
(2126) Amster Rd	0.02	20	R				To: 20-2293 Fairbank Lane					NA		NA		03/23/2006
							To: Dead End									
(2127) Provincetown Dr	0.15	1800	R				From: 20-678 South Providence Rd					NA		NA		07/08/2009
(2127) Provincetown Dr	0.26	1500	R				To: 20-2128 Newstead Dr					NA		NA		07/08/2009
							To: 20-733 Ruthers Rd									
(2128) Newstead Dr	0.11	580	R				From: 20-1339 Clovertree Ct					NA		NA		07/08/2009
							To: 20-2127 Provincetown Dr									
(2129) Lake Shore Ct	0.02	30	R				From: Dead End					NA		NA		03/30/2006
							To: 20-1764 Lakeshore Dr									
(2130) Fairpines Rd	0.13	2000	R				From: 20-651 Belmont Rd; 20-2181 Drexelbrook Rd					NA		NA		04/29/2009
(2130) Fairpines Rd	0.27	1800	R				To: 20-2102 Folkstone Dr					NA		NA		04/29/2009
(2130) Fairpines Rd	0.05	710	R				From: 20-2301 Jessup Rd					NA		NA		04/29/2009
(2130) Fairpines Rd	0.19	630	R				To: 20-3810 Fairpines Ct					NA		NA		04/29/2009
							To: Cul-de-Sac									
(2131) Hollyglen Ct	0.12	150	R				From: 20-2125 Gardengate Rd					NA		NA		03/15/2006
							To: Cul-de-Sac									
(2132) McKenna Cr	0.05	70	R				From: 20-2116 Tammaway Dr					NA		NA		03/15/2006
							To: Cul-de-Sac									
(2133) McKenna Ct	0.04	80	R				From: 20-2116 Tammaway Dr					NA		NA		03/15/2006
							To: Cul-de-Sac									
(2134) Traway Dr	0.08	370	R				From: 20-2136 Queen Scot Dr					NA		NA		03/27/2006
(2134) Traway Dr	0.34	550	R				To: 20-2135 Traway Ct					NA		NA		03/27/2006
							To: 20-663 Elkhardt Rd									

Virginia Department of Transportation
Traffic Engineering Division
2010
Annual Average Daily Traffic Volume Estimates By Section of Route
Chesterfield Maintenance Area

Route	Length	AADT	QA	4Tire	Bus	Truck				QC	K Factor	QK	Dir Factor	AAWDT	QW	Year
						2Axle	3+Axle	1Trail	2Trail							
Chesterfield County																
(2135) Traway Ct	0.05	60	R				From: 20-2134 Traway Dr					NA		NA		03/27/2006
							To: Cul-de-Sac									
(2136) Queen Scot Dr	0.07	550	R				From: 20-2161 Elmart Lane					NA		NA		03/27/2006
							To: 20-2134 Traway Dr									
(2136) Queen Scot Dr	0.11	70	R				From: 20-2134 Traway Dr					NA		NA		03/27/2006
							To: Cul-de-Sac									
(2137) Dulles Dr	0.03	200	R				From: Dead End					NA		NA		03/27/2006
							To: 20-2633 Turnmill Dr									
(2137) Dulles Dr	0.08	510	R				From: 20-2633 Turnmill Dr					NA		NA		03/27/2006
							To: 20-2139 Rayanne Dr									
(2137) Dulles Dr	0.07	630	R				From: 20-2139 Rayanne Dr					NA		NA		03/27/2006
							To: 20-2138 Dulles Ct									
(2137) Dulles Dr	0.07	740	R				From: 20-2138 Dulles Ct					NA		NA		03/27/2006
							To: 20-733 Pocoshock Blvd									
(2138) Dulles Ct	0.09	100	R				From: 20-2137 Dulles Dr					NA		NA		03/27/2006
							To: Cul-de-Sac									
(2139) Rayanne Dr	0.30	330	R				From: 20-2633 Turnmill Dr					NA		NA		03/27/2006
							To: 20-2137 Dulles Dr									
(2139) Rayanne Dr	0.05	50	R				From: 20-2137 Dulles Dr					NA		NA		03/27/2006
							To: Cul-de-Sac									
(2140) Mayflower Dr	0.17	380	R				From: 20-2141 Shasta Rd					NA		NA		08/19/2009
							To: 20-678 Buford Rd									
(2141) Shasta Rd	0.06	440	R				From: 20-2142 Fairwood Dr					NA		NA		04/04/2006
							To: 20-2140 Mayflower Dr									
(2142) Fairwood Dr	0.11	510	R				From: US 60 Midlothian Tpke					NA		NA		04/04/2006
							To: 20-2626 Clairidge Ct									
(2142) Fairwood Dr	0.48	300	R				From: 20-2626 Clairidge Ct					NA		NA		04/04/2006
							To: 20-2141 Shasta Rd									
(2142) Fairwood Dr	0.03	47	R				From: 20-2141 Shasta Rd					NA		NA		04/04/2006
							To: Cul-de-Sac									
(2143) Turnmill Ct	0.05	90	R				From: 20-2633 Turnmill Dr					NA		NA		03/27/2006
							To: Cul-de-Sac									
(2144) Dell Dr	0.19	1700	R				From: 20-2620 Lancashire Dr					NA		NA		03/27/2006
							To: 20-733 Pocoshock Blvd									
(2144) Dell Dr	0.12	1800	R				From: 20-733 Pocoshock Blvd					NA		NA		03/27/2006
							To: 20-2659 Chevelle Dr									
(2144) Dell Dr	0.10	2300	R				From: 20-2659 Chevelle Dr					NA		NA		03/27/2006
							To: 20-2660									
(2144) Dell Dr	0.10	2400	R				From: 20-2660					NA		NA		03/27/2006
							To: 20-2354 McKesson Dr									
(2144) Dell Dr	0.07	2300	R				From: 20-2354 McKesson Dr					NA		NA		03/27/2006
							To: 20-2353 Druid Dr									
(2144) Dell Dr	0.08	2200	R				From: 20-2353 Druid Dr					NA		NA		03/27/2006
							To: 20-2655 Wynnewood Dr									

Virginia Department of Transportation
Traffic Engineering Division
2010
Annual Average Daily Traffic Volume Estimates By Section of Route
Chesterfield Maintenance Area

Route	Length	AADT	QA	4Tire	Bus	-----Truck-----				QC	K Factor	QK	Dir Factor	AAWDT	QW	Year
						2Axle	3+Axle	1Trail	2Trail							
Chesterfield County																
(2144) Dell Dr	0.12	2000	R			From: 20-2655 Wynnewood Dr					NA			NA		03/27/2006
						To: 20-650 Turner Rd										
(2145) Pineland Rd	0.05	570	R			From: 20-643 Jessup Rd					NA			NA		07/13/2006
						To: 20-2146 Pineland Ct										
(2145) Pineland Rd	0.11	390	R			From: 20-2074 Rock Spring Ct					NA			NA		07/13/2006
						To: 20-2073 Spoke Ct										
(2145) Pineland Rd	0.17	240	R			From: 20-2145 Pineland Rd					NA			NA		07/13/2006
						To: Cul-de-Sac										
(2146) Pineland Ct	0.11	120	R			From: 20-647 Walmsley Blvd					NA			NA		07/13/2006
						To: 20-2385 Parliament Rd										
(2147) Lancers Blvd	0.07	970	R			From: 20-2384 Commander Rd					NA			NA		03/23/2006
						To: 20-2174 Holborn Rd										
(2147) Lancers Blvd	0.08	920	R			From: 20-2175 Hendon Way					NA			NA		03/23/2006
						To: 20-2176 Wimbledon Dr										
(2147) Lancers Blvd	0.06	840	R			From: 20-2520 Elk Rd					NA			NA		03/23/2006
						To: 20-2148 Lancers Circle										
(2147) Lancers Blvd	0.08	950	R			From: 20-2147 Lancers Blvd					NA			NA		03/23/2006
						To: Dead End										
(2147) Lancers Blvd	0.07	960	R			From: 20-2284 Kingsport Lane					NA			NA		03/23/2006
						To: Dead End										
(2147) Lancers Blvd	0.16	980	R			From: 20-2115 Brookforest Rd					NA			NA		03/23/2006
						To: Cul-de-Sac										
(2147) Lancers Blvd	0.14	1200	R			From: Dead End					NA			NA		03/23/2006
						To: 20-2148 Lancers Circle										
(2147) Lancers Blvd	0.02	130	R			From: 20-2147 Lancers Blvd					NA			NA		03/23/2006
						To: Dead End										
(2147) Lancers Blvd	0.05	10	R			From: 20-2284 Kingsport Lane					NA			NA		03/23/2006
						To: Dead End										
(2148) Lancers Circle	0.05	10	R			From: 20-2284 Kingsport Lane					NA			NA		03/23/2006
						To: Dead End										
(2149) Bennington Rd	0.08	80	R			From: 20-2115 Brookforest Rd					NA			NA		03/23/2006
						To: Dead End										
(2150) Timbercrest Ct	0.23	230	R			From: 20-2115 Brookforest Rd					NA			NA		03/15/2006
						To: Cul-de-Sac										
(2152) Pippen Lane	0.04	370	R			From: Dead End					NA			NA		07/17/2006
						To: 20-651 Belmont Rd										
(2152) Handel Ct	0.39	2800	R			From: 20-2282 Chippendale Dr					NA			NA		07/17/2006
						To: 20-2161 Elmart Lane										
(2153) Elmart Ct	0.12	110	R			From: 20-2161 Elmart Lane					NA			NA		03/27/2006
						To: Cul-de-Sac										
(2154) Chainmale Rd	0.09	290	R			From: 20-2161 Elmart Lane					NA			NA		03/27/2006
						To: 20-2625 Surreywood Dr										
(2155) Trout Lane	0.03	40	R			From: Dead End					NA			NA		03/30/2006
						To: 20-2158 Jade Rd										

Virginia Department of Transportation
Traffic Engineering Division
2010
Annual Average Daily Traffic Volume Estimates By Section of Route
Chesterfield Maintenance Area

Route	Length	AADT	QA	4Tire	Bus	-----Truck-----				QC	K Factor	QK	Dir Factor	AAWDT	QW	Year
						2Axle	3+Axle	1Trail	2Trail							
Chesterfield County																
(2155) Trout Lane	0.22	410	R			From: 20-2158 Jade Rd					NA			NA		03/30/2006
(2155) Trout Lane	0.07	550	R			From: 20-2157 Marble Rd					NA			NA		03/30/2006
						To: 20-678 South Providence Rd										
(2156) Emerald Lane	0.22	200	R			From: 20-2158 Jade Rd					NA			NA		03/30/2006
						To: 20-2157 Marble Rd										
(2157) Marble Rd	0.05	190	R			From: 20-2155 Trout Lane					NA			NA		03/30/2006
(2157) Marble Rd	0.04	30	R			From: 20-2156 Emerald Lane					NA			NA		03/30/2006
						To: Dead End										
(2158) Jade Rd	0.06	70	R			From: 20-2661 Woodward Dr					NA			NA		03/30/2006
(2158) Jade Rd	0.03	30	R			From: 20-2664 Hartford Lane					NA			NA		03/30/2006
						To: Dead End: Gap										
(2158) Jade Rd	0.07	140	R			From: 20-2155 Gap					NA			NA		03/30/2006
(2158) Jade Rd	0.03	20	R			From: 20-2156 Emerald Lane					NA			NA		03/30/2006
						To: Dead End										
(2159) Barkbridge Rd	0.13	150	R			From: 20-3438 Tulip Oak Rd					NA			NA		03/20/2006
(2159) Barkbridge Rd	0.06	180	R			From: 20-3435 Barkbridge Circle					NA			NA		03/20/2006
(2159) Barkbridge Rd	0.06	210	R			From: 20-3437 Logwood Rd					NA			NA		03/20/2006
(2159) Barkbridge Rd	0.14	1700	R			From: 20-2855 Valencia Rd					NA			NA		03/20/2006
(2159) Barkbridge Rd	0.11	1800	R			From: 20-3436 Ball Cypress Rd					NA			NA		03/20/2006
(2159) Barkbridge Rd	0.13	1800	R			From: 20-2160 Barkbridge Ct					NA			NA		03/20/2006
(2159) Barkbridge Rd	0.18	1900	R			From: 20-2181 Drexelbrook Rd					NA			NA		03/20/2006
						To: 20-651 Belmont Rd										
(2160) Barkbridge Ct	0.06	120	R			From: 20-2159 Barkbridge Rd					NA			NA		03/20/2006
						To: Cul-de-Sac										
(2161) Elmart Lane	0.11	220	R			From: 20-2629 Williamstowne Dr					NA			NA		03/27/2006
(2161) Elmart Lane	0.07	340	R			From: 20-2154 Chainmale Rd					NA			NA		03/27/2006
(2161) Elmart Lane	0.13	420	R			From: 20-2153 Elmart Ct					NA			NA		03/27/2006
(2161) Elmart Lane	0.05	570	R			From: 20-2618 Marwood Dr					NA			NA		03/27/2006
(2161) Elmart Lane	0.39	710	R			From: 20-2136 Queen Scot Dr					NA			NA		03/27/2006
						To: 20-663 Elkhardt Rd										

Virginia Department of Transportation
Traffic Engineering Division
2010
Annual Average Daily Traffic Volume Estimates By Section of Route
Chesterfield Maintenance Area

Route	Length	AADT	QA	4Tire	Bus	Truck				QC	K Factor	QK	Dir Factor	AAWDT	QW	Year
						2Axle	3+Axle	1Trail	2Trail							
Chesterfield County																
(2162) Holridge St	0.07	120	R				From: Cul-de-Sac				NA			NA		03/20/2006
(2162) Holridge St	0.07	780	R				To: 20-2187 Able Rd				NA			NA		03/20/2006
(2162) Holridge St	0.03	960	R				From: 20-2098 Holridge Ct				NA			NA		03/20/2006
(2162) Holridge St							To: 20-647 Walmsley Blvd									
(2163) Lilly Dr	0.03	10	R				From: Dead End				NA			NA		03/27/2006
(2163) Lilly Dr	0.03	20	R				To: 20-2659 Chevelle Dr				NA			NA		03/27/2006
(2163) Lilly Dr							To: Dead End									
(2164) Able Terrace	0.05	80	R				From: Dead End				NA			NA		03/20/2006
(2164) Able Terrace	0.05	90	R				To: 20-2187 Able Rd				NA			NA		03/20/2006
(2164) Able Terrace							To: Dead End									
(2165) Heybridge Dr	0.15	520	R				From: 20-2169 Kim Dr				NA			NA		07/20/2009
(2165) Heybridge Dr							To: 20-2173 Newington Dr									
(2166) Fitzroy Rd	0.04	60	R				From: Dead End				NA			NA		07/20/2009
(2166) Fitzroy Rd							To: 20-2360 Leconburg Rd									
(2167) Vauxhall Ct	0.03	60	R				From: Dead End				NA			NA		07/20/2009
(2167) Vauxhall Ct							To: 20-2360 Vauxhall Rd; Leconburg Rd									
(2168) Adelaide Ave	0.24	90	R				From: 20-2360 Leconburg Rd				NA			NA		07/20/2009
(2168) Adelaide Ave							To: 20-2310									
(2169) Kim Dr	0.05	320	R				From: Dead End				NA			NA		07/20/2009
(2169) Kim Dr	0.36	2300	R				To: 20-2165 Heybridge Dr				NA			NA		07/20/2009
(2169) Kim Dr							To: 20-647 Walmsley Blvd									
(2170) Allandale Dr	0.20	920	R				From: 20-647 Walmsley Blvd				NA			NA		07/20/2009
(2170) Allandale Dr							To: 20-2173 Newington Dr									
(2171) Able Ct	0.07	100	R				From: Dead End				NA			NA		07/20/2009
(2171) Able Ct	0.06	80	R				To: 20-2187 Able Rd				NA			NA		07/20/2009
(2171) Able Ct							To: Dead End									
(2172) Creek Side Ct	0.05	30	R				From: 20-1783 Creek Side Rd				NA			NA		07/20/2009
(2172) Creek Side Ct							To: Dead End									
(2173) Newington Dr	0.11	10	R				From: Dead End				NA			NA		07/23/2009
(2173) Newington Dr	0.06	1500	R				To: 20-647 Walmsley Blvd				NA			NA		07/23/2009
(2173) Newington Dr	0.20	720	R				To: 20-2170 Allandale Dr				NA			NA		07/23/2009
(2173) Newington Dr	0.24	550	R				To: 20-2165 Heybridge Dr				NA			NA		07/23/2009
(2173) Newington Dr							To: Dead End									

Virginia Department of Transportation
 Traffic Engineering Division
 2010
 Annual Average Daily Traffic Volume Estimates By Section of Route
 Chesterfield Maintenance Area

Route	Length	AADT	QA	4Tire	Bus	Truck				QC	K Factor	QK	Dir Factor	AAWDT	QW	Year
						2Axle	3+Axle	1Trail	2Trail							
Chesterfield County																
(2174) Holborn Rd	0.13	230	R				From: 20-2147 Lancers Blvd					NA		NA		07/06/2009
(2174) Holborn Rd	0.06	160	R				To: 20-2177					NA		NA		07/06/2009
(2174) Holborn Rd	0.16	270	R				From: 20-2523 Twain Lane					NA		NA		07/06/2009
(2174) Holborn Rd							To: 20-2176 Wimbledon Dr									
(2175) Hendon Way	0.13	110	R				From: 20-2147 Lancers Blvd					NA		NA		07/06/2009
(2176) Wimbledon Dr	0.04	40	R				To: Dead End					NA		NA		07/06/2009
(2176) Wimbledon Dr	0.07	110	R				From: 20-2384 Commander Rd					NA		NA		07/06/2009
(2176) Wimbledon Dr	0.17	200	R				To: 20-2174 Holborn Rd					NA		NA		07/06/2009
(2176) Wimbledon Dr	0.10	270	R				From: 20-2523 Twain Lane					NA		NA		07/06/2009
(2176) Wimbledon Dr	0.11	500	R				To: 20-2177					NA		NA		07/06/2009
(2176) Wimbledon Dr							From: 20-2147 Lancers Blvd									
(2177) Blenheim Dr	0.07	100	R				To: 20-2174 Holborn Rd					NA		NA		07/06/2009
(2177) Blenheim Dr	0.09	150	R				From: 20-2175 Hendon Way					NA		NA		07/06/2009
(2177) Rudyard Rd	0.05	130	R				To: 20-2176 Wimbledon Dr					NA		NA		07/06/2009
(2177) Rudyard Rd	0.06	60	R				From: 20-2178 Kipling Ct					NA		NA		07/06/2009
(2178) Kipling Ct	0.04	60	R				To: Dead End					NA		NA		07/06/2009
(2178) Kipling Ct							From: 20-2177					NA		NA		03/23/2006
(2179) Hartwell Dr	0.12	120	R				To: Cul-de-Sac									
(2179) Hartwell Dr							From: 20-2362 Dulwich Dr					NA		NA		07/06/2009
(2180) Banton Ct	0.04	40	R				To: 20-1639 Banton St					NA		NA		07/06/2009
(2181) Drexelbrook Rd	0.96	300	R				From: 20-1639 Banton St					NA		NA		07/06/2009
(2181) Drexelbrook Rd							To: Dead End									
(2182) Lake Hills Ct	0.12	80	R				From: 20-2159 Barkbridge Rd					NA		NA		08/19/2009
(2183) Monza Dr	0.41	680	R				To: 20-651; 20-2130					NA		NA		08/19/2009
(2183) Monza Dr	0.20	360	R				From: Dead End					NA		NA		08/19/2009
(2183) Monza Dr	0.08	270	R				To: 20-2291 Lake Hills Rd					NA		NA		08/19/2009
(2183) Monza Dr	0.07	90	R				From: 20-637 Hopkins Rd					NA		NA		07/05/2006
(2183) Monza Dr	0.20	360	R				To: 20-2318 Edgemere Blvd					NA		NA		07/05/2006
(2183) Monza Dr	0.08	270	R				From: 20-2198 Tyme Rd					NA		NA		07/05/2006
(2183) Monza Dr	0.07	90	R				To: 20-2320					NA		NA		07/05/2006
(2183) Monza Dr							From: 20-2184 Monza Ct					NA		NA		07/05/2006

Virginia Department of Transportation
Traffic Engineering Division
2010
Annual Average Daily Traffic Volume Estimates By Section of Route
Chesterfield Maintenance Area

Route	Length	AADT	QA	4Tire	Bus	Truck				QC	K Factor	QK	Dir Factor	AAWDT	QW	Year
						2Axle	3+Axle	1Trail	2Trail							
Chesterfield County																
(2184) Monza Ct	0.03	40	R								NA			NA		06/26/2006
(2184) Monza Ct	0.06	50	R								NA			NA		06/26/2006
(2185) Cogbill Rd	0.13	100	R								NA			NA		07/05/2006
(2186) Silliman Terrace	0.07	80	R								NA			NA		03/20/2006
(2187) Able Rd	0.07	220	R								NA			NA		03/20/2006
(2187) Able Rd	0.05	710	R								NA			NA		03/20/2006
(2187) Able Rd	0.09	800	R								NA			NA		03/20/2006
(2187) Able Rd	0.07	1000	R								NA			NA		03/20/2006
(2188) Marty Blvd	0.03	30	R								NA			NA		07/05/2006
(2188) Marty Blvd	0.19	300	R								NA			NA		07/05/2006
(2189) Lingle Lane	0.11	60	R								NA			NA		07/05/2006
(2189) Lingle Lane	0.09	160	R								NA			NA		07/05/2006
(2189) Lingle Lane	0.09	90	R								NA			NA		07/05/2006
(2190) Cascade St	0.03	10	R								NA			NA		07/05/2006
(2190) Cascade St	0.09	90	R								NA			NA		07/05/2006
(2190) Cascade St	0.12	150	R								NA			NA		07/05/2006
(2191) Lingle Ct	0.03	80	R								NA			NA		07/05/2006
(2192) Ghent Ct	0.10	110	R								NA			NA		07/17/2006
(2193) Silliman Dr	0.06	160	R								NA			NA		03/20/2006
(2193) Silliman Dr	0.09	200	R								NA			NA		03/20/2006
(2193) Silliman Dr	0.11	190	R								NA			NA		03/20/2006

Virginia Department of Transportation
Traffic Engineering Division
2010
Annual Average Daily Traffic Volume Estimates By Section of Route
Chesterfield Maintenance Area

Route	Length	AADT	QA	4Tire	Bus	Truck				QC	K Factor	QK	Dir Factor	AAWDT	QW	Year
						2Axle	3+Axle	1Trail	2Trail							
Chesterfield County																
(2194) Laudeen Dr	0.10	230	R											NA		06/26/2006
(2195) Grahamwood Dr	0.03	50	R											NA		06/26/2006
(2195) Grahamwood Dr	0.11	110	R											NA		06/26/2006
(2196) Becket Dr	0.14	110	R											NA		07/17/2006
(2197) Pierson Dr	0.27	230	R											NA		07/17/2006
(2198) Tyme Rd	0.16	140	R											NA		06/26/2006
(2199) Welch Dr	0.09	100	R											NA		07/17/2006
(2199) Welch Dr	0.14	190	R											NA		07/17/2006
(2199) Welch Dr	0.06	200	R											NA		07/17/2006
(2199) Welch Dr	0.09	60	R											NA		07/17/2006
(2199) Welch Dr	0.05	60	R											NA		02/23/2009
(2200) Loren Dr	0.33	490	R											NA		06/07/2006
(2200) Loren Dr	0.12	990	R											NA		06/07/2006
(2200) Loren Dr	0.12	780	R											NA		06/07/2006
(2200) Loren Dr	0.06	380	R											NA		06/07/2006
(2200) Loren Dr	0.10	190	R											NA		06/07/2006
(2201) Pate Ave	0.06	330	R											NA		06/26/2006
(2201) Pate Ave	0.05	310	R											NA		06/26/2006
(2201) Pate Ave	0.07	150	R											NA		06/26/2006
(2201) Pate Ave	0.10	110	R											NA		06/26/2006
(2202) McCarty Ave	0.10	270	R											NA		05/26/2006
(2203) Addington Ave	0.04	210	R											NA		06/26/2006

Virginia Department of Transportation
Traffic Engineering Division
2010
Annual Average Daily Traffic Volume Estimates By Section of Route
Chesterfield Maintenance Area

Route	Length	AADT	QA	4Tire	Bus	Truck				QC	K Factor	QK	Dir Factor	AAWDT	QW	Year
						2Axle	3+Axle	1Trail	2Trail							
Chesterfield County																
(2203) Addington Ave	0.12	170	R				From: 20-2202 McCarty Ave				NA			NA		06/26/2006
							To: 20-1630 Oriole Ave									
(2204) Vayo Ave	0.16	120	R				From: 20-1631 Falling Creek Ave				NA			NA		06/26/2006
							To: 20-2201 Pate Ave									
(2205) Douglas Ave	0.18	270	R				From: 20-1631 Falling Creek Ave				NA			NA		06/25/2006
							To: 20-2201 Pate Ave									
(2205) Douglas Ave	0.04	290	R				From: 20-2201 Pate Ave				NA			NA		06/26/2006
							To: 20-2379									
(2206) Phillips Lane	0.05	370	R				From: Dead End				NA			NA		08/01/2006
							To: 20-2208 Brimley Pl									
(2206) Phillips Lane	0.09	890	R				From: 20-2208 Brimley Pl				NA			NA		08/01/2006
							To: 20-2207 Coldstream Dr									
(2206) Phillips Lane	0.15	1200	R				From: 20-2207 Coldstream Dr				NA			NA		08/01/2006
							To: 20-638 Cogbill Rd									
(2207) Coldstream Dr	0.11	410	R				From: 20-2206 Phillips Lane				NA			NA		07/05/2006
							To: 20-2246 Meadwood Circle									
(2208) Brimley Pl	0.06	510	R				From: Cul-de-Sac				NA			NA		08/01/2006
							To: 20-2206 Phillips Lane									
(2209) Parkway Lane	0.28	110	R				From: Dead End				NA			NA		03/23/2006
							To: 20-663 Elkhardt Rd									
(2210) Old Plantation Rd	0.19	60	R				From: 20-1602 Drewys Bluff Rd				NA			NA		06/22/2006
							To: Dead End									
(2211) Seacliff Lane	0.11	580	R				From: 20-653 Courthouse Rd				NA			NA		03/08/2006
							To: 20-2334 Grassy Knoll Lane									
(2211) Seacliff Lane	0.12	360	R				From: 20-2334 Grassy Knoll Lane				NA			NA		03/08/2006
							To: 20-2212 Seacliff Ct									
(2211) Seacliff Lane	0.07	260	R				From: 20-2212 Seacliff Ct				NA			NA		03/08/2006
							To: 20-2213 Seacliff Circle									
(2211) Seacliff Lane	0.03	140	R				From: 20-2213 Seacliff Circle				NA			NA		03/08/2006
							To: 20-2214 Dorel Lane									
(2211) Seacliff Lane	0.03	40	R				From: 20-2214 Dorel Lane				NA			NA		03/08/2006
							To: Cul-de-Sac									
(2212) Seacliff Ct	0.06	70	R				From: Cul-de-Sac				NA			NA		03/08/2006
							To: 20-2211 Seacliff Lane									
(2213) Seacliff Circle	0.04	60	R				From: Cul-de-Sac				NA			NA		03/08/2006
							To: 20-2211 Seacliff Lane									
(2214) Dorel Lane	0.12	150	R				From: 20-2211 Seacliff Lane				NA			NA		03/08/2006
							To: 20-2215 Dorel Ct; Dorel Circle									
(2214) Dorel Lane	0.06	190	R				From: 20-2215 Dorel Ct; Dorel Circle				NA			NA		03/08/2006
							To: 20-2335 Sauna Dr; Greglynn Rd									
(2215) Dorel Circle	0.07	90	R				From: Dead End				NA			NA		03/08/2006
							To: 20-2214 Dorel Lane									

Virginia Department of Transportation
 Traffic Engineering Division
 2010
 Annual Average Daily Traffic Volume Estimates By Section of Route
 Chesterfield Maintenance Area

Route	Length	AADT	QA	4Tire	Bus	-----Truck-----				QC	K Factor	QK	Dir Factor	AAWDT	QW	Year
						2Axle	3+Axle	1Trail	2Trail							
Chesterfield County																
(2215) Dorel Ct	0.07	80	R				From: 20-2214 Dorel Lane					NA		NA		03/08/2006
							To: Dead End									
(2216) Trappers Creek Trail	0.07	540	R				From: 20-3253 Boones Trail Circle					NA		NA		03/20/2006
							To: 20-2219 Post Land Rd									
(2216) Trappers Creek Trail	0.13	680	R				From: 20-2219 Post Land Rd					NA		NA		03/20/2006
							To: 20-649 Newbys Bridge Rd									
(2217) Post Land Ct	0.09	110	R				From: 20-2219 Post Land Rd					NA		NA		03/20/2006
							To: Cul-de-Sac									
(2218) Outpost Circle	0.08	130	R				From: Dead End					NA		NA		03/23/2006
							To: 20-2219 Post Land Rd									
(2218) Outpost Circle	0.05	70	R				From: 20-2219 Post Land Rd					NA		NA		03/23/2006
							To: Dead End									
(2219) Post Land Rd	0.04	400	R				From: Cul-de-Sac					NA		NA		03/23/2006
							To: 20-2216 Trappers Creek Trail									
(2219) Post Land Rd	0.05	250	R				From: 20-2216 Trappers Creek Trail					NA		NA		03/23/2006
							To: 20-2217 Post Land Ct									
(2219) Post Land Rd	0.07	120	R				From: 20-2217 Post Land Ct					NA		NA		03/23/2006
							To: 20-2218 Outpost Circle									
(2220) Wake Ave	0.15	140	R				From: Dead End					NA		NA		03/23/2006
							To: 20-663 Elkhardt Rd									
(2221) Milo Rd	0.10	120	R				From: Dead End					NA		NA		03/23/2006
							To: 20-663 Elkhardt Rd									
(2222) Old Creek Rd	0.03	20	R				From: Dead End					NA		NA		03/20/2006
							To: 20-3007 Ashmeade Pl									
(2222) Old Creek Rd	0.10	110	R				From: 20-3007 Ashmeade Pl					NA		NA		03/20/2006
							To: 20-3005 Loughton Dr									
(2222) Old Creek Rd	0.05	2000	R				From: 20-3005 Loughton Dr					NA		NA		03/20/2006
							To: 20-3058 Lightwood Ct									
(2222) Old Creek Rd	0.12	1700	R				From: 20-3058 Lightwood Ct					NA		NA		03/20/2006
							To: 20-2199 Welch Dr									
(2222) Old Creek Rd	0.09	610	R				From: 20-2199 Welch Dr					NA		NA		03/20/2006
							To: 20-2223 Manning Rd									
(2222) Old Creek Rd	0.11	700	R				From: 20-2223 Manning Rd					NA		NA		03/20/2006
							To: 20-2224 Old Creek Trail									
(2222) Old Creek Rd	0.06	600	R				From: 20-2224 Old Creek Trail					NA		NA		03/20/2006
							To: 20-2225 Slate Rd									
(2222) Old Creek Rd	0.06	710	R				From: 20-2225 Slate Rd					NA		NA		03/20/2006
							To: 20-2227 Old Creek Ct									
(2223) Manning Rd	0.09	1400	R				From: 20-2759 Egan Rd					NA		NA		03/20/2006
							To: 20-2225 Slate Rd									
(2223) Manning Rd	0.20	1300	R				From: 20-2225 Slate Rd					NA		NA		03/20/2006
							To: 20-2222 Old Creek Rd									
(2224) Old Creek Trail	0.09	100	R				From: Dead End					NA		NA		03/20/2006
							To: 20-2222 Old Creek Rd									

Virginia Department of Transportation
Traffic Engineering Division
2010
Annual Average Daily Traffic Volume Estimates By Section of Route
Chesterfield Maintenance Area

Route	Length	AADT	QA	4Tire	Bus	Truck				QC	K Factor	QK	Dir Factor	AAWDT	QW	Year
						2Axle	3+Axle	1Trail	2Trail							
Chesterfield County																
(2224) Old Creek Trail	0.03	50	R											NA		03/20/2006
(2225) Slate Rd	0.07	310	R											NA		03/20/2006
(2225) Slate Rd	0.12	500	R											NA		03/20/2006
(2226) Slate Ct	0.06	90	R											NA		08/01/2006
(2227) Old Creek Ct	0.05	46	R											NA		08/01/2006
(2228) Grizzard Dr	0.03	46	R											NA		07/17/2006
(2228) Grizzard Dr	0.07	370	R											NA		07/17/2006
(2228) Grizzard Dr	0.09	460	R											NA		07/17/2006
(2229) Bronholly Rd	0.17	120	R											NA		07/17/2006
(2229) Bronholly Rd	0.09	150	R											NA		07/17/2006
(2230) Tacony Dr	0.44	2700	G	98%	0%	1%	1%	0%	0%	C	0.108	F	0.511	3000	G	2010
(2230) Schloss Rd	0.25	1600	R											NA		07/08/2009
(2231) Amster Rd	0.30	1400	R											NA		03/23/2006
(2232) Rollingridge Lane	0.03	46	R											NA		02/23/2009
(2232) Rollingridge Lane	0.06	280	R											NA		02/23/2009
(2233) Grizzard Ct	0.03	40	R											NA		02/23/2009
(2234) Cauthan Ct	0.05	40	R											NA		08/19/2009
(2235) Round Hill Dr	0.06	290	R											NA		08/19/2009
(2235) Round Hill Dr	0.16	780	R											NA		08/19/2009
(2235) Round Hill Dr	0.18	960	R											NA		08/19/2009
(2235) Round Hill Dr	0.18	1400	R											NA		08/19/2009

Virginia Department of Transportation
Traffic Engineering Division
2010
Annual Average Daily Traffic Volume Estimates By Section of Route
Chesterfield Maintenance Area

Route	Length	AADT	QA	4Tire	Bus	Truck				QC	K Factor	QK	Dir Factor	AAWDT	QW	Year
						2Axle	3+Axle	1Trail	2Trail							
Chesterfield County																
(2235) Round Hill Dr	0.10	2100	R				20-2237					NA		NA		08/19/2009
(2235) Round Hill Dr	0.18	2000	R				20-2236 Sunswyck Ct					NA		NA		08/19/2009
							20-649 Newbys Bridge Rd									
(2236) Sunswyck Ct	0.06	50	R				20-2235 Round Hill Dr					NA		NA		08/19/2009
							Cul-de-Sac									
(2237) Farm Hill Lane	0.19	160	R				20-3170 Litchfield Dr					NA		NA		08/19/2009
(2237) Farm Hill Lane	0.10	200	R				20-3172 Hadley Lane					NA		NA		08/19/2009
(2237) Farm Hill Lane	0.06	480	R				20-2239 Llewellyn Lane					NA		NA		08/19/2009
							20-2235 Round Hill Dr									
(2238) Towchester Dr	0.04	20	R				Dead End					NA		NA		08/19/2009
(2238) Towchester Dr	0.05	160	R				20-3489 Soundview Lane					NA		NA		08/19/2009
(2238) Towchester Dr	0.06	310	R				20-3488 Allworthy Lane					NA		NA		08/19/2009
(2238) Towchester Dr	0.08	600	R				20-3486					NA		NA		08/19/2009
(2238) Towchester Dr	0.07	860	R				20-3485 Morehouse Trail					NA		NA		08/19/2009
(2238) Towchester Dr	0.07	760	R				20-3170 Litchfield Dr					NA		NA		08/19/2009
(2238) Towchester Dr	0.19	570	R				20-3173 Brixton Rd					NA		NA		08/19/2009
(2238) Towchester Dr	0.07	430	R				20-3174 Collingswood Dr					NA		NA		08/19/2009
(2238) Towchester Dr	0.44	430	R				20-2235 Round Hill Dr					NA		NA		08/19/2009
(2238) Ketcham Dr	0.09	70	R				20-2235 Round Hill Dr					NA		NA		08/19/2009
							Dead End									
(2239) Llewellyn Lane	0.07	320	R				20-2237 Farm Hill Lane					NA		NA		08/19/2009
(2239) Llewellyn Lane	0.13	140	R				20-2240 Lantern Ridge Ct					NA		NA		08/17/2009
							Dead End									
(2240) Lantern Ridge Ct	0.13	180	R				Cul-de-Sac					NA		NA		08/17/2009
							20-2239 Llewellyn Lane									
(2241) Millvale Rd	0.07	320	R				20-649 Newbys Bridge Rd					NA		NA		08/17/2009
(2241) Millvale Rd	0.07	280	R				20-2242 Millvale Ct					NA		NA		08/17/2009
(2241) Millvale Rd	0.13	200	R				20-2243 Cordova Lane					NA		NA		08/17/2009
							Cul-de-Sac									
(2242) Millvale Ct	0.05	70	R				Cul-de-Sac					NA		NA		08/17/2009
							20-2241 Millvale Rd									

Virginia Department of Transportation
Traffic Engineering Division
2010
Annual Average Daily Traffic Volume Estimates By Section of Route
Chesterfield Maintenance Area

Route	Length	AADT	QA	4Tire	Bus	Truck				QC	K Factor	QK	Dir Factor	AAWDT	QW	Year
						2Axle	3+Axle	1Trail	2Trail							
Chesterfield County																
(2243) Cordova Lane	0.09	100	R									NA		NA		08/17/2009
(2243) Cordova Lane	0.04	40	R									NA		NA		08/17/2009
(2244) Wedgemere Rd	0.23	300	R									NA		NA		08/17/2009
(2244) Wedgemere Rd	0.12	330	R									NA		NA		08/17/2009
(2245) Boones Trail Rd	0.06	110	R									NA		NA		03/20/2006
(2245) Boones Trail Rd	0.05	310	R									NA		NA		03/20/2006
(2245) Boones Trail Rd	0.06	450	R									NA		NA		03/20/2006
(2245) Boones Trail Rd	0.06	610	R									NA		NA		03/20/2006
(2245) Boones Trail Rd	0.05	810	R									NA		NA		03/20/2006
(2245) Boones Trail Rd	0.10	1100	R									NA		NA		03/20/2006
(2245) Boones Trail Rd	0.05	700	R									NA		NA		03/20/2006
(2245) Boones Trail Rd	0.04	900	R									NA		NA		03/20/2006
(2245) Boones Trail Rd	0.13	1200	R									NA		NA		03/20/2006
(2246) Meadwood Circle	0.10	1200	R									NA		NA		08/01/2006
(2246) Meadwood Circle	0.05	780	R									NA		NA		08/01/2006
(2246) Meadwood Circle	0.05	710	R									NA		NA		08/01/2006
(2246) Meadwood Circle	0.03	680	R									NA		NA		08/01/2006
(2246) Meadwood Circle	0.06	90	R									NA		NA		08/01/2006
(2247) Scotlow Circle	0.05	80	R									NA		NA		07/05/2006
(2248) Cathlow Circle	0.05	90	R									NA		NA		07/05/2006
(2249) Jonlow Circle	0.05	70	R									NA		NA		07/05/2006
(2250) Arch Hill Dr	0.17	690	R									NA		NA		07/22/2009
(2250) Arch Hill Dr	0.07	360	R									NA		NA		07/22/2009

Virginia Department of Transportation
Traffic Engineering Division
2010
Annual Average Daily Traffic Volume Estimates By Section of Route
Chesterfield Maintenance Area

Route	Length	AADT	QA	4Tire	Bus	Truck				QC	K Factor	QK	Dir Factor	AAWDT	QW	Year
						2Axle	3+Axle	1Trail	2Trail							
Chesterfield County																
(2250) Arch Hill Dr	0.05	220	R								NA			NA		07/22/2009
(2250) Arch Hill Dr	0.07	90	R								NA			NA		07/22/2009
(2251) Wadsworth Dr	0.16	1500	R								NA			NA		07/22/2009
(2251) Wadsworth Dr	0.07	960	R								NA			NA		07/22/2009
(2251) Wadsworth Dr	0.02	860	R								NA			NA		07/22/2009
(2251) Wadsworth Dr	0.07	230	R								NA			NA		07/22/2009
(2251) Wadsworth Dr	0.01	110	R								NA			NA		07/22/2009
(2251) Wadsworth Dr	0.04	90	R								NA			NA		07/22/2009
(2251) Wadsworth Dr	0.02	6	R								NA			NA		07/22/2009
(2252) Resaca Rd	0.16	180	R								NA			NA		07/22/2009
(2253) Arch Hill Ct	0.04	40	R								NA			NA		05/16/2006
(2254) Archwind Ct	0.06	80	R								NA			NA		07/22/2009
(2255) Sonnet Hill Dr	0.14	90	R								NA			NA		04/10/2006
(2255) Sonnet Hill Dr	0.10	220	R								NA			NA		04/10/2006
(2256) Sherman Rd	0.09	90	R								NA			NA		07/13/2006
(2256) Sherman Rd	0.08	270	R								NA			NA		07/13/2006
(2256) Sherman Rd	0.08	200	R								NA			NA		07/13/2006
(2256) Sherman Rd	0.14	170	R								NA			NA		07/13/2006
(2256) Sherman Rd	0.10	250	R								NA			NA		07/13/2006
(2256) Sherman Rd	0.05	280	R								NA			NA		07/13/2006
(2256) Sherman Rd	0.05	430	R								NA			NA		07/13/2006
(2257) Sherman Ct	0.02	40	R								NA			NA		02/25/2009

Virginia Department of Transportation
Traffic Engineering Division
2010
Annual Average Daily Traffic Volume Estimates By Section of Route
Chesterfield Maintenance Area

Route	Length	AADT	QA	4Tire	Bus	Truck				QC	K Factor	QK	Dir Factor	AAWDT	QW	Year
						2Axle	3+Axle	1Trail	2Trail							
Chesterfield County																
(2258) Fieldstone Ct	0.08	110	R								NA			NA		07/13/2006
(2258) Fieldstone Ct	0.03	160	R								NA			NA		07/13/2006
(2259) Whale Rock Rd	0.10	80	R								NA			NA		07/17/2006
(2260) Sherman Terrace	0.06	70	R								NA			NA		07/13/2006
(2260) Sherman Pl	0.10	90	R								NA			NA		07/13/2006
(2261) Lyric Ct	0.06	60	R								NA			NA		04/10/2006
(2262) Sonnet Hill Ct	0.05	80	R								NA			NA		04/10/2006
(2263) Laureate Lane	0.14	NA									NA			NA		
(2263) Laureate Lane	0.08	540	R								NA			NA		04/10/2006
(2263) Laureate Lane	0.09	110	R								NA			NA		04/10/2006
(2264) Pepperidge Rd	0.03	70	R								NA			NA		04/10/2006
(2264) Pepperidge Rd	0.06	140	R								NA			NA		04/10/2006
(2264) Pepperidge Rd	0.10	320	R								NA			NA		04/10/2006
(2264) Pepperidge Rd	0.07	250	R								NA			NA		04/10/2006
(2264) Pepperidge Rd	0.07	80	R								NA			NA		04/10/2006
(2265) Cascade St	0.19	300	R								NA			NA		07/23/2009
(2266) Upp St	0.05	580	R								NA			NA		07/05/2006
(2266) Upp St	0.07	510	R								NA			NA		07/05/2006
(2266) Upp St	0.07	620	R								NA			NA		07/05/2006
(2266) Upp St	0.40	680	R								NA			NA		07/05/2006
(2267) Kay Rd	0.16	110	R								NA			NA		08/01/2006
(2267) Kay Rd	0.06	210	R								NA			NA		08/01/2006

Virginia Department of Transportation
Traffic Engineering Division
2010
Annual Average Daily Traffic Volume Estimates By Section of Route
Chesterfield Maintenance Area

Route	Length	AADT	QA	4Tire	Bus	Truck				QC	K Factor	QK	Dir Factor	AAWDT	QW	Year
						2Axle	3+Axle	1Trail	2Trail							
Chesterfield County																
(2268) Goldfinch Dr	0.09	290	R				From: 20-2256 Sherman Rd				NA		NA		07/13/2006	
(2268) Goldfinch Dr	0.07	80	R				From: 20-2269 Richwine Rd				NA		NA		07/13/2006	
							To: Dead End									
(2269) Richwine Rd	0.13	170	R				From: Dead End				NA		NA		07/13/2006	
							To: 20-2268 Goldfinch Dr									
(2270) Simons Dr	0.07	580	R				From: 20-2271 Sue Jean Dr				NA		NA		07/13/2006	
(2270) Simons Dr	0.10	120	R				From: 20-2256 Sherman Rd				NA		NA		07/13/2006	
							To: Dead End									
(2271) Sue Jean Dr	0.14	820	R				From: 20-651 Belmont Rd				NA		NA		07/13/2006	
(2271) Sue Jean Dr	0.08	230	R				From: 20-2270 Simons Dr				NA		NA		07/13/2006	
							To: 20-881 Jalee Dr									
(2272) Fieldstone Rd	0.13	130	R				From: 20-2273 Clairton Rd				NA		NA		07/17/2006	
(2272) Fieldstone Rd	0.07	740	R				From: 20-2275 Belmar Dr				NA		NA		07/17/2006	
(2272) Fieldstone Rd	0.07	60	R				From: 20-2274 Stanbrook Dr				NA		NA		07/17/2006	
							To: 20-2258 Fieldstone Ct									
(2273) Clairton Rd	0.06	190	R				From: 20-2274 Stanbrook Dr				NA		NA		07/17/2006	
(2273) Clairton Rd	0.08	230	R				From: 20-2276 Essling Rd				NA		NA		07/17/2006	
(2273) Clairton Rd	0.07	330	R				From: 20-2272 Fieldstone Rd				NA		NA		07/17/2006	
							To: 20-651; 20-2290									
(2274) Stanbrook Dr	0.07	390	R				From: 20-643 Turner Rd				NA		NA		07/13/2006	
(2274) Stanbrook Dr	0.10	230	R				From: 20-2273 Clairton Rd				NA		NA		07/13/2006	
(2274) Stanbrook Dr	0.07	140	R				From: 20-2275 Belmar Dr				NA		NA		07/13/2006	
(2274) Stanbrook Dr	0.17	80	R				From: 20-2277 Knox Ct				NA		NA		07/13/2006	
							To: 20-2272 Fieldstone Rd									
(2275) Belmar Dr	0.08	160	R				From: 20-2274 Stanbrook Dr				NA		NA		07/17/2006	
(2275) Belmar Dr	0.10	180	R				From: 20-2276 Essling Rd				NA		NA		07/17/2006	
(2275) Belmar Dr	0.06	350	R				From: 20-2272 Fieldstone Rd				NA		NA		07/17/2006	
							To: 20-651 Belmont Rd									
(2276) Essling Rd	0.06	60	R				From: 20-2273 Clairton Rd				NA		NA		07/17/2006	
							To: 20-2275 Belmar Dr									
(2277) Knox Ct	0.04	50	R				From: 20-2274 Stanbrook Dr				NA		NA		07/16/2006	
							To: Dead End									

Virginia Department of Transportation
Traffic Engineering Division
2010
Annual Average Daily Traffic Volume Estimates By Section of Route
Chesterfield Maintenance Area

Route	Length	AADT	QA	4Tire	Bus	Truck				QC	K Factor	QK	Dir Factor	AAWDT	QW	Year
						2Axle	3+Axle	1Trail	2Trail							
Chesterfield County																
(2278) Heatherhill Dr	0.19	460	R				From: 20-2256 Sherman Rd				NA			NA		07/13/2006
(2278) Heatherhill Dr	0.10	680	R				From: 20-2259 Whale Rock Rd				NA			NA		07/13/2006
(2278) Lamplighter Dr	0.28	2100	R				From: 20-2258 Fieldstone Ct				NA			NA		07/13/2006
(2278) Lamplighter Dr	0.20	890	R				From: 20-2305 Stella Rd				NA			NA		07/13/2006
							To: 20-2282 Chippendale Dr									
(2279) Laurelwood Rd	0.06	670	R				From: 20-651 Belmont Rd				NA			NA		07/13/2006
(2279) Laurelwood Rd	0.12	430	R				From: 20-2280				NA			NA		07/13/2006
(2279) Laurelwood Rd	0.06	300	R				From: 20-2305 Stella Rd				NA			NA		07/13/2006
(2279) Laurelwood Rd	0.20	130	R				From: 20-2288 Laurelwood Ct				NA			NA		07/13/2006
							To: 20-2280									
(2280) Crabtree Rd	0.18	390	R				From: 20-2279 Laurelwood Rd				NA			NA		07/13/2006
(2280) Woodfield Rd	0.10	290	R				From: 20-2305 Stella Rd				NA			NA		07/13/2006
(2280) Woodfield Rd	0.08	130	R				From: 20-2281 Woodfield Ct				NA			NA		07/13/2006
(2280) Woodfield Rd	0.03	10	R				From: 20-2279 Laurelwood Rd				NA			NA		07/13/2006
							To: Dead End									
(2281) Woodfield Ct	0.03	50	R				From: Cul-de-Sac				NA			NA		07/13/2006
							To: 20-2280 Woodfield Rd									
(2282) Chippendale Dr	0.20	1100	R				From: 20-2305 Stella Rd				NA			NA		07/17/2006
(2282) Chippendale Dr	0.07	730	R				From: 20-2152 Handel Ct				NA			NA		07/17/2006
							To: 20-2278 Lamplighter Dr									
(2284) Kingsport Lane	0.07	500	R				From: 20-663 Elkhart Rd				NA			NA		03/23/2006
(2284) Kingsport Lane	0.19	310	R				From: 20-2292 Vida Lane				NA			NA		03/23/2006
(2284) Kingsport Lane	0.07	200	R				From: 20-2126 Amster Rd				NA			NA		03/23/2006
(2284) Kingsport Lane	0.06	70	R				From: 20-2149 Bennington Rd				NA			NA		03/23/2006
							To: Dead End									
(2285) Caribbean Lane	0.16	590	R				From: 20-2286 Ghent Dr				NA			NA		02/23/2009
							To: 20-650 Turner Rd									
(2286) Ghent Dr	0.06	750	R				From: 20-837 West Rd				NA			NA		03/20/2006
(2286) Ghent Dr	0.17	540	R				From: 20-2199 Welch Dr				NA			NA		03/20/2006
(2286) Ghent Dr	0.06	290	R				From: 20-2192 Ghent Ct				NA			NA		03/20/2006
							To: 20-2197 Pierson Dr									

Virginia Department of Transportation
Traffic Engineering Division
2010
Annual Average Daily Traffic Volume Estimates By Section of Route
Chesterfield Maintenance Area

Route	Length	AADT	QA	4Tire	Bus	Truck				QC	K Factor	QK	Dir Factor	AAWDT	QW	Year
						2Axle	3+Axle	1Trail	2Trail							
Chesterfield County																
(2286) Ghent Dr	0.06	220	R			From: 20-2197 Pierson Dr					NA			NA		03/20/2006
						To: 20-2193 Gap										
(2286) Ghent Dr	0.04	150	R			From: 20-2287 Gap					NA			NA		03/20/2006
						To: 20-2285 Caribbean Lane										
(2286) Ghent Dr	0.05	460	R			From: 20-2391 Ghent Circle					NA			NA		03/20/2006
						To: 20-2392										
(2286) Ghent Dr	0.03	460	R			From: 20-2187 Able Rd					NA			NA		03/20/2006
						To: Dead End										
(2287) Melville Dr	0.08	40	R			From: Dead End					NA			NA		02/23/2009
						To: 20-2286 Ghent Dr										
(2287) Melville Dr	0.06	70	R			From: Dead End					NA			NA		02/23/2009
						To: 20-2279 Laurelwood Rd										
(2288) Laurelwood Ct	0.03	30	R			From: Cul-de-Sac					NA			NA		02/23/2009
						To: 20-650 Turner Rd										
(2289) Belfair Dr	0.07	230	R			From: 20-2290 Belrun Rd					NA			NA		02/23/2009
						To: 20-651; 20-2273										
(2290) Belrun Rd	0.05	790	R			From: 20-2800 Bellrun Pl; Bellrun Ct					NA			NA		02/23/2009
						To: 20-2801 Walderbrook Rd										
(2290) Belrun Rd	0.05	420	R			From: 20-2802 Delft Rd					NA			NA		02/23/2009
						To: 20-2289 Belfair Dr										
(2290) Belrun Rd	0.03	230	R			From: 20-837 Belcourse Rd					NA			NA		02/23/2009
						To: Dead End										
(2291) Lake Hills Rd	0.28	190	R			From: Dead End					NA			NA		08/19/2009
						To: 20-2182 Lake Hills Ct										
(2291) Lake Hills Rd	0.03	280	R			From: 20-637 Hopkins Rd					NA			NA		08/19/2009
						To: 20-2284 Kingsport Lane										
(2292) Vida Lane	0.07	150	R			From: 20-2293 Fairbank Lane					NA			NA		07/08/2009
						To: 20-2292 Vida Lane										
(2293) Fairbank Lane	0.16	160	R			From: 20-2126 Amster Rd					NA			NA		07/08/2009
						To: 20-641 Beulah Rd										
(2294) Brookshire Dr	0.06	710	R			From: 20-2449 Pretty Lane					NA			NA		08/19/2009
						To: 20-2460 Bryanwood Rd										

Virginia Department of Transportation
Traffic Engineering Division
2010
Annual Average Daily Traffic Volume Estimates By Section of Route
Chesterfield Maintenance Area

Route	Length	AADT	QA	4Tire	Bus	-----Truck-----				QC	K Factor	QK	Dir Factor	AAWDT	QW	Year
						2Axle	3+Axle	1Trail	2Trail							
Chesterfield County																
(2294) Brookshire Dr	0.06	460	R				From: 20-2460 Bryanwood Rd				NA			NA		08/19/2009
(2294) Brookshire Dr	0.10	280	R				To: 20-2378 Cedardale Lane				NA			NA		08/19/2009
(2294) Brookshire Dr	0.10	210	R				From: 20-2463 Panola Rd				NA			NA		08/19/2009
(2294) Brookshire Dr							To: 20-2471 Jackie Lane									
(2295) Catterick Rd	0.11	180	R				From: 20-2296 Rock Spring Dr				NA			NA		02/26/2009
(2295) Catterick Rd	0.10	100	R				To: 20-2112 Darlington Rd				NA			NA		02/26/2009
(2295) Catterick Rd	0.06	40	R				From: 20-2111 Garthdale Rd				NA			NA		02/26/2009
(2295) Catterick Rd							To: Dead End									
(2296) Rock Spring Dr	0.04	20	R				From: Dead End				NA			NA		02/26/2009
(2296) Rock Spring Dr	0.08	80	R				To: 20-2103 Gap				NA			NA		02/26/2009
(2296) Rock Spring Dr							From: 20-2118 Gap				NA			NA		02/26/2009
(2296) Rock Spring Dr	0.09	100	R				To: 20-2111 Garthdale Rd				NA			NA		02/26/2009
(2296) Rock Spring Dr	0.05	460	R				From: 20-2117 Gilling Rd				NA			NA		02/26/2009
(2296) Rock Spring Dr	0.08	510	R				To: 20-2112 Darlington Rd				NA			NA		02/26/2009
(2296) Rock Spring Dr	0.10	800	R				From: 20-2295 Catterick Rd				NA			NA		02/26/2009
(2296) Rock Spring Dr							To: SR 10 Iron Bridge Rd									
(2297) Dyer Lane	0.38	390	R				From: 20-650 Turner Rd				NA			NA		02/26/2009
(2297) Dyer Lane							To: US 360 Hull Street Rd									
(2298) Stella Ct	0.03	50	R				From: Dead End				NA			NA		08/19/2009
(2298) Stella Ct	0.05	60	R				To: 20-2305 Stella Rd				NA			NA		08/19/2009
(2299) Archangle Ct	0.06	60	R				From: Cul-de-Sac				NA			NA		07/22/2009
(2299) Archangle Ct							To: 20-2264 Pepperidge Rd									
(2300) Koyoto Dr	0.11	160	R				From: Dead End				NA			NA		06/29/2009
(2300) Koyoto Dr	0.08	710	R				To: 20-4580 Koyoto Ct				NA			NA		06/07/2006
(2300) Koyoto Dr							To: 20-2435 Okuma Dr									
(2301) Jessup Rd	0.34	1400	R				From: Cul-de-Sac				NA			NA		04/29/2009
(2301) Jessup Rd	0.08	1400	R				To: 20-2130 Fairpines Rd				NA			NA		04/29/2009
(2301) Jessup Rd	0.05	1400	R				From: 20-3811 Banes Ct				NA			NA		04/29/2009
(2301) Jessup Rd	0.06	1400	R				To: 20-3812 Denny Ct				NA			NA		04/29/2009
(2301) Jessup Rd							To: 20-3169 Brambleton Rd									

Virginia Department of Transportation
Traffic Engineering Division
2010
Annual Average Daily Traffic Volume Estimates By Section of Route
Chesterfield Maintenance Area

Route	Length	AADT	QA	4Tire	Bus	-----Truck-----				QC	K Factor	QK	Dir Factor	AAWDT	QW	Year
						2Axle	3+Axle	1Trail	2Trail							
Chesterfield County																
(2301) Jessup Rd	0.08	1900	R			From: 20-3169 Brambleton Rd					NA			NA		04/29/2009
(2301) Jessup Rd	0.14	2000	R			To: 20-3151 Meterie Ct					NA			NA		04/29/2009
(2301) Jessup Rd	0.50	2600	R			From: 20-3165 Hallmark Dr					NA			NA		04/29/2009
(2301) Jessup Rd						To: 20-643; 20-2358										
(2302) Tandem Dr	0.04	100	R			From: 20-2301 Jessup Rd					NA			NA		08/19/2009
(2302) Tandem Dr	0.06	70	R			To: 20-2303 Tandem Ct					NA			NA		08/19/2009
(2303) Tandem Ct	0.04	30	R			From: Cul-de-Sac					NA			NA		08/19/2009
(2303) Tandem Ct						To: 20-2302 Tandem Dr										
(2304) Elgar Rd	0.08	80	R			From: Dead End					NA			NA		08/19/2009
(2304) Elgar Rd						To: 20-651 Belmont Rd										
(2305) Stella Rd	0.07	220	R			From: 20-2279 Laurelwood Rd					NA			NA		08/19/2009
(2305) Stella Rd	0.06	480	R			To: 20-2280 Woodfield Rd; Crabtree Rd					NA			NA		08/19/2009
(2305) Stella Rd	0.07	1400	R			From: 20-2278 Lamplighter Dr					NA			NA		08/19/2009
(2305) Stella Rd	0.20	1800	R			To: 20-2282 Chippendale Dr					NA			NA		08/19/2009
(2305) Stella Rd	0.07	130	R			From: 20-651 Belmont Rd					NA			NA		08/19/2009
(2305) Stella Rd						To: 20-2298 Stella Ct										
(2306) Gravelbrook Dr	0.33	220	R			From: Dead End					NA			NA		07/13/2006
(2306) Gravelbrook Dr	0.08	20	R			To: 20-2307 Chicora Dr					NA			NA		07/13/2006
(2307) Chicora Dr	0.10	410	R			From: SR 10 Iron Bridge Rd					NA			NA		07/13/2006
(2307) Chicora Dr						To: 20-2306 Gravelbrook Dr										
(2308) Melody Rd	0.12	1400	R			From: 20-2325; 20-9770					NA			NA		02/23/2009
(2308) Melody Rd	0.30	500	R			To: SR 10 Iron Bridge Rd					NA			NA		02/23/2009
(2308) Melody Rd	0.06	460	R			From: 20-2338 Shoremeade Rd					NA			NA		02/23/2009
(2308) Melody Rd	0.14	440	R			To: 20-2311 Downland Rd					NA			NA		02/23/2009
(2308) Melody Rd	0.07	400	R			From: 20-2309 Shoremeade Ct					NA			NA		02/23/2009
(2308) Melody Rd	0.08	530	R			To: 20-2310					NA			NA		02/23/2009
(2308) Melody Rd	0.15	600	R			From: 20-2533 Whitestone Dr					NA			NA		02/23/2009
(2308) Melody Rd						To: 20-2317 Melody Ct					NA			NA		02/23/2009
(2308) Melody Rd						From: 20-2360 Gap										

Virginia Department of Transportation
Traffic Engineering Division
2010
Annual Average Daily Traffic Volume Estimates By Section of Route
Chesterfield Maintenance Area

Route	Length	AADT	QA	4Tire	Bus	Truck				QC	K Factor	QK	Dir Factor	AAWDT	QW	Year
						2Axle	3+Axle	1Trail	2Trail							
Chesterfield County																
(2308) Melody Rd	0.08	940	R											NA		02/23/2009
(2309) Shoremeade Ct	0.08	40	R											NA		02/23/2009
(2309) Shoremeade Ct	0.08	80	R											NA		02/23/2009
(2310) Haymarket Lane	0.12	80	R											NA		02/23/2009
(2310) Haymarket Lane	0.20	240	R											NA		02/23/2009
(2310) Selwood Rd	0.08	320	R											NA		02/23/2009
(2310) Selwood Rd	0.08	240	R											NA		02/23/2009
(2310) Selwood Rd	0.08	120	R											NA		02/23/2009
(2310) October Rd	0.32	150	R											NA		02/23/2009
(2311) Downland Rd	0.14	100	R											NA		02/23/2009
(2312) Foxglove Rd	0.23	120	R											NA		03/23/2006
(2312) Foxglove Rd	0.07	160	R											NA		03/23/2006
(2312) Foxglove Rd	0.39	180	R											NA		03/23/2006
(2312) Tanbark Rd	0.21	210	R											NA		03/23/2006
(2312) Tanbark Rd	0.09	530	R											NA		03/23/2006
(2312) Tanbark Rd	0.30	1000	R											NA		03/23/2006
(2313) Luton Rd	0.06	160	R											NA		03/23/2006
(2313) Luton Rd	0.06	280	R											NA		03/23/2006
(2313) Luton Rd	0.07	140	R											NA		03/23/2006
(2313) Luton Rd	0.03	140	R											NA		03/23/2006
(2313) Luton Rd	0.07	590	R											NA		03/23/2006
(2313) Luton Rd	0.04	40	R											NA		03/23/2006
(2314) Bagette Rd	0.11	320	R											NA		03/23/2006

Virginia Department of Transportation
Traffic Engineering Division
2010
Annual Average Daily Traffic Volume Estimates By Section of Route
Chesterfield Maintenance Area

Route	Length	AADT	QA	4Tire	Bus	Truck				QC	K Factor	QK	Dir Factor	AAWDT	QW	Year
						2Axle	3+Axle	1Trail	2Trail							
Chesterfield County																
(2314) Bagette Rd	0.08	270	R				From: 0.11 ME 20-2312 To: 20-826 Lyndale Dr					NA		NA		03/23/2006
(2315) Flintridge Rd	0.16	100	R				From: 20-2312 Tanbark Rd; Foxglove Rd To: 20-2312 Foxglove Rd					NA		NA		03/23/2006
(2316) Snyder Rd	0.14	240	R				From: 20-826 Lyndale Dr To: 20-824					NA		NA		03/23/2006
(2317) Melody Ct	0.15	140	R				From: 20-2308 Melody Rd To: Cul-de-Sac					NA		NA		07/05/2006
(2318) Edgemere Blvd	0.06	290	R				From: 20-637 Hopkins Rd To: 20-2319 Falstone Rd					NA		NA		07/05/2006
(2318) Edgemere Blvd	0.10	240	R				From: 20-2319 Falstone Rd To: 20-2320 Drakeshire Rd					NA		NA		07/05/2006
(2318) Edgemere Blvd	0.05	410	R				From: 20-2320 Drakeshire Rd To: 20-2183 Monza Dr					NA		NA		07/05/2006
(2319) Falstone Rd	0.37	720	R				From: 20-637 Hopkins Rd To: 20-2318 Edgemere Blvd					NA		NA		07/05/2006
(2319) Falstone Rd	0.10	570	R				From: 20-2318 Edgemere Blvd To: 20-2332 Stornoway Dr					NA		NA		07/05/2006
(2319) Falstone Rd	0.05	410	R				From: 20-2332 Stornoway Dr To: 20-2322 Grassmere Rd					NA		NA		07/05/2006
(2319) Falstone Rd	0.08	290	R				From: 20-2322 Grassmere Rd To: 20-2320 W, Bonnie Brae Rd					NA		NA		07/05/2006
(2319) Falstone Rd	0.25	150	R				From: 20-2320 W, Bonnie Brae Rd To: 20-2320 E, Southmoor Rd					NA		NA		07/05/2006
(2320) Drakeshire Rd	0.08	290	R				From: 20-2318 Edgemere Blvd To: 20-2322 Grassmere Rd					NA		NA		07/05/2006
(2320) Drakeshire Rd	0.10	260	R				From: 20-2322 Grassmere Rd To: 20-2198 Tyme Rd					NA		NA		07/05/2006
(2320) Bonnie Brae Rd	0.09	150	R				From: 20-2198 Tyme Rd To: 20-2319 W, Falstone Rd					NA		NA		07/05/2006
(2320) Bonnie Brae Rd	0.07	180	R				From: 20-2319 W, Falstone Rd To: 20-2321 W, Marquette Rd					NA		NA		07/05/2006
(2320) Bonnie Brae Rd	0.27	210	R				From: 20-2321 W, Marquette Rd To: 20-2345 Edinger Rd					NA		NA		07/05/2006
(2320) Bonnie Brae Rd	0.08	280	R				From: 20-2345 Edinger Rd To: 20-2329 Burnham Rd					NA		NA		07/05/2006
(2320) Bonnie Brae Rd	0.44	90	R				From: 20-2329 Burnham Rd To: 20-2321 E, Marquette Rd					NA		NA		07/05/2006
(2320) Southmoor Rd	0.11	150	R				From: 20-2321 E, Marquette Rd To: 20-2319 E, Falstone Rd					NA		NA		07/05/2006
(2320) Southmoor Rd	0.29	180	R				From: 20-2319 E, Falstone Rd To: 20-2183 Monza Dr					NA		NA		07/05/2006
(2321) Marquette Rd	0.11	260	R				From: 20-2183 Monza Dr To: 20-2332 Stornoway Dr					NA		NA		07/05/2006
(2321) Marquette Rd	0.08	180	R				From: 20-2332 Stornoway Dr To: 20-2320 W, Bonnie Brae Rd					NA		NA		07/05/2006
(2321) Marquette Rd	0.08	180	R				From: 20-2320 W, Bonnie Brae Rd To: 20-2329 Burnham Rd					NA		NA		07/05/2006

Virginia Department of Transportation
Traffic Engineering Division
2010
Annual Average Daily Traffic Volume Estimates By Section of Route
Chesterfield Maintenance Area

Route	Length	AADT	QA	4Tire	Bus	Truck				QC	K Factor	QK	Dir Factor	AAWDT	QW	Year
						2Axle	3+Axle	1Trail	2Trail							
Chesterfield County																
(2321) Marquette Rd	0.20	120	R				From: 20-2329 Burnham Rd To: 20-2320 E, Southmoor Rd; Bonnie Brae Rd							NA		07/05/2006
(2322) Grassmere Rd	0.14	150	R				From: 20-2320 Drakeshire Rd To: 20-2319 Falstone Rd							NA		07/05/2006
(2323) Lear Rd	0.09	70	R				From: 20-1780 Evon Ave To: 20-1760							NA		05/03/2006
(2324) Medina Rd	0.06	270	R				From: 20-2368 To: 20-1985 Woodmont Dr							NA		04/24/2006
(2324) Medina Rd	0.07	380	R				From: 20-2367 Schenley Dr To: 20-1989 Dolfield Dr							NA		04/24/2006
(2324) Medina Rd	0.06	340	R				From: 20-1989 Dolfield Dr To: 20-1781 Shoreham Dr							NA		04/24/2006
(2324) Medina Rd	0.19	370	R				From: 20-1781 Shoreham Dr To: 20-1770 Seville Dr							NA		04/24/2006
(2324) Medina Rd	0.07	380	R				From: 20-1770 Seville Dr To: 20-2307; 20-9770							NA		08/17/2009
(2325) Kenton Dr	0.09	890	R				From: 20-2307; 20-9770 To: SR 10 Iron Bridge Rd							NA		08/17/2009
(2326) Hackney Rd	0.44	180	R				From: Cul-de-Sac To: 20-2328							NA		07/13/2006
(2326) Hackney Rd	0.09	250	R				From: 20-2328 To: 20-2301 Jessup Rd							NA		07/13/2006
(2326) Hackney Rd	0.09	410	R				From: 20-2301 Jessup Rd To: 20-3180 Hackney Circle							NA		07/13/2006
(2326) Hackney Rd	0.08	100	R				From: 20-3180 Hackney Circle To: Cul-de-Sac							NA		07/13/2006
(2327) Falling Creek Cr	0.10	140	R				From: 20-1685 Falling Creek Circle To: Dead End							NA		06/26/2006
(2328) Hackney Ct	0.03	45	R				From: Dead End To: 20-2326 Hackney Rd							NA		07/13/2006
(2328) Hackney Pl	0.03	60	R				From: 20-2326 Hackney Rd To: Dead End							NA		07/13/2006
(2329) Burnham Rd	0.28	200	R				From: 20-2321 Marquette Rd To: 20-2320 Bonnie Brae Rd							NA		07/05/2006
(2330) Niles Rd	0.22	90	R				From: Cul-de-Sac To: 20-2357 Bayview Dr							NA		07/13/2006
(2330) Niles Rd	0.18	140	R				From: 20-2357 Bayview Dr To: 20-2301 Jessup Rd							NA		07/13/2006
(2331) Sunset Hills Dr	0.08	110	R				From: Cul-de-Sac To: 20-4290 Sunset Hills Terrace							NA		08/19/2009
(2331) Sunset Hills Dr	0.06	840	R				From: 20-4290 Sunset Hills Terrace To: 20-4291 Sunset Hills Ct							NA		08/19/2009

Virginia Department of Transportation
Traffic Engineering Division
2010
Annual Average Daily Traffic Volume Estimates By Section of Route
Chesterfield Maintenance Area

Route	Length	AADT	QA	4Tire	Bus	Truck				QC	K Factor	QK	Dir Factor	AAWDT	QW	Year
						2Axle	3+Axle	1Trail	2Trail							
Chesterfield County																
(2331) Sunset Hills Dr	0.52	1100	R											NA		08/19/2009
(2332) Stornoway Dr	0.09	420	R											NA		07/05/2006
(2332) Stornoway Dr	0.15	370	R											NA		07/05/2006
(2332) Stornoway Dr	0.20	240	R											NA		07/05/2006
(2333) Willtee Lane	0.07	70	R											NA		03/08/2006
(2333) Willtee Lane	0.07	220	R											NA		03/08/2006
(2334) Grassy Knoll Lane	0.12	130	R											NA		03/08/2006
(2334) Grassy Knoll Lane	0.06	420	R											NA		03/08/2006
(2334) Grassy Knoll Lane	0.13	540	R											NA		03/08/2006
(2334) Grassy Knoll Lane	0.07	610	R											NA		03/08/2006
(2335) Gregglyn Rd	0.06	60	R											NA		03/08/2006
(2335) Gregglyn Rd	0.08	130	R											NA		03/08/2006
(2335) Gregglyn Rd	0.12	140	R											NA		03/08/2006
(2335) Gregglyn Rd	0.30	260	R											NA		03/08/2006
(2335) Sauna Dr	0.10	180	R											NA		03/08/2006
(2335) Sauna Dr	0.08	270	R											NA		03/08/2006
(2336) Sauna Ct	0.06	150	R											NA		03/08/2006
(2337) Cripple Creek Dr	0.07	50	R											NA		03/08/2006
(2338) Shoremeade Rd	0.19	850	R											NA		07/05/2006
(2338) Shoremeade Rd	0.09	430	R											NA		07/05/2006
(2338) Shoremeade Rd	0.16	410	R											NA		07/05/2006
(2339) Prestonwood Ave	0.26	840	R											NA		08/19/2009

Virginia Department of Transportation
Traffic Engineering Division
2010
Annual Average Daily Traffic Volume Estimates By Section of Route
Chesterfield Maintenance Area

Route	Length	AADT	QA	4Tire	Bus	Truck				QC	K Factor	QK	Dir Factor	AAWDT	QW	Year
						2Axle	3+Axle	1Trail	2Trail							
Chesterfield County																
(2339) Prestonwood Ave	0.10	560	R								NA			NA		08/19/2009
(2339) Prestonwood Ave	0.09	290	R								NA			NA		08/19/2009
(2339) Prestonwood Ave	0.03	380	R								NA			NA		08/19/2009
(2339) Prestonwood Ave	0.10	330	R								NA			NA		08/19/2009
(2340) Fuqua Ave	0.07	180	R								NA			NA		08/19/2009
(2340) Fuqua Ave	0.08	330	R								NA			NA		08/19/2009
(2341) Harvette Dr	0.08	180	R								NA			NA		08/19/2009
(2341) Harvette Dr	0.09	140	R								NA			NA		08/19/2009
(2341) Harvette Dr	0.09	260	R								NA			NA		08/19/2009
(2341) Harvette Dr	0.08	240	R								NA			NA		08/19/2009
(2341) Harvette Dr	0.07	240	R								NA			NA		08/19/2009
(2341) Harvette Dr	0.12	150	R								NA			NA		08/19/2009
(2342) Harvette Cr	0.03	30	R								NA			NA		08/19/2009
(2343) Rodophil Rd	0.09	420	R								NA			NA		08/19/2009
(2343) Rodophil Rd	0.10	560	R								NA			NA		08/19/2009
(2344) McHoward Rd	0.07	530	R								NA			NA		08/19/2009
(2344) McHoward Rd	0.06	490	R								NA			NA		08/19/2009
(2344) McHoward Rd	0.16	380	R								NA			NA		08/19/2009
(2345) Edinger Rd	0.07	330	R								NA			NA		08/19/2009
(2346) Corbridge Rd	0.07	680	R								NA			NA		08/19/2009
(2347) Lockshire Dr	0.09	620	R								NA			NA		08/19/2009
(2347) Lockshire Dr	0.10	540	R								NA			NA		08/19/2009

Virginia Department of Transportation
Traffic Engineering Division
2010
Annual Average Daily Traffic Volume Estimates By Section of Route
Chesterfield Maintenance Area

Route	Length	AADT	QA	4Tire	Bus	Truck				QC	K Factor	QK	Dir Factor	AAWDT	QW	Year
						2Axle	3+Axle	1Trail	2Trail							
Chesterfield County																
(2347) Lockshire Dr	0.06	350	R								NA			NA		08/19/2009
(2347) Lockshire Dr	0.03	100	R								NA			NA		08/19/2009
(2347) Lockshire Dr	0.04	10	R								NA			NA		08/19/2009
(2348) Huntshire Dr	0.05	60	R								NA			NA		08/19/2009
(2349) Wicklow Lane	0.05	40	R								NA			NA		03/23/2006
(2349) Wicklow Lane	0.16	160	R								NA			NA		03/23/2006
(2349) Wicklow Lane	0.22	270	R								NA			NA		03/23/2006
(2349) Wicklow Lane	0.11	310	R								NA			NA		03/23/2006
(2349) Wicklow Lane	0.05	160	R								NA			NA		03/23/2006
(2349) Wicklow Lane	0.14	90	R								NA			NA		03/23/2006
(2350) Lockshire Ct	0.04	30	R								NA			NA		08/19/2009
(2352) Harvette Ct	0.04	20	R								NA			NA		08/19/2009
(2353) Druid Dr	0.20	550	R								NA			NA		07/08/2009
(2354) McKesson Dr	0.25	600	R								NA			NA		03/27/2006
(2354) McKesson Dr	0.06	150	R								NA			NA		03/27/2006
(2354) McKesson Dr	0.02	20	R								NA			NA		03/27/2006
(2355) Access Road-Hull St 36	0.21	2800	R								NA			NA		03/27/2006
(2356) Collindale Rd	0.08	150	R								NA			NA		06/22/2006
(2357) Bayview Dr	0.09	180	R								NA			NA		04/29/2009
(2357) Bayview Dr	0.17	180	R								NA			NA		04/29/2009
(2358) Turner Rd	0.08	80	R								NA			NA		07/13/2006

Virginia Department of Transportation
Traffic Engineering Division
2010
Annual Average Daily Traffic Volume Estimates By Section of Route
Chesterfield Maintenance Area

Route	Length	AADT	QA	4Tire	Bus	Truck				QC	K Factor	QK	Dir Factor	AAWDT	QW	Year
						2Axle	3+Axle	1Trail	2Trail							
Chesterfield County																
(2358) Turner Rd	0.08	100	R				From: 20-2357 Bayview Dr					NA		NA		07/13/2006
(2358) Turner Rd	0.10	170	R				To: 20-2359 Poindexter Rd					NA		NA		07/13/2006
							From: 20-643; 20-2301									
(2359) Poindexter Rd	0.09	45	R				To: 20-2330 Niles Rd					NA		NA		07/13/2006
							From: 20-2358 Turner Rd									
(2360) Leconburg Rd	0.07	490	R				To: 20-2338 Shoremeade Rd					NA		NA		07/05/2006
(2360) Leconburg Rd	0.03	340	R				From: 20-2168 Adelaide Ave					NA		NA		07/05/2006
(2360) Leconburg Rd	0.21	380	R				To: 20-2166 Fitzroy Rd					NA		NA		07/05/2006
(2360) Vauxhall Rd	0.07	310	R				From: 20-2167 Vauxhall Ct					NA		NA		07/05/2006
(2360) Vauxhall Rd	0.10	430	R				To: 20-2310					NA		NA		07/25/2006
(2360) Vauxhall Rd	0.14	410	R				From: 20-2533 Whitestone Dr					NA		NA		07/05/2006
(2360) Vauxhall Rd	0.24	380	R				To: 20-2308 Melody Rd					NA		NA		07/05/2006
							From: 20-637 Hopkins Rd									
(2361) Willesden Rd	0.26	1200	R				To: 20-2379 Cardwell Rd; Space Rd					NA		NA		02/23/2009
							From: SCL Richmond									
(2362) Dulwich Dr	0.03	200	R				To: Cul-de-Sac					NA		NA		06/26/2006
(2362) Dulwich Dr	0.12	350	R				From: 20-2179 Hartwell Dr					NA		NA		06/26/2006
(2362) Dulwich Dr	0.11	430	R				To: 20-1639 Banton St					NA		NA		02/23/2009
							From: 20-2361 Willesden Rd									
(2363) Rodophil Rd	0.07	180	R				To: 20-710 Bellbrook Dr					NA		NA		06/26/2006
(2363) Rodophil Rd	0.06	260	R				From: 20-2365 Clodfelter Dr					NA		NA		06/26/2006
							To: 20-2424 Durette Dr									
(2364) Cumbermede Rd	0.06	160	R				From: 20-710 Bellbrook Dr					NA		NA		08/01/2006
(2364) Cumbermede Rd	0.06	190	R				To: 20-2365 Clodfelter Dr					NA		NA		08/01/2006
							From: 20-2424 Durette Dr									
(2365) Clodfelter Dr	0.14	100	R				To: 20-2363 Rodophil Rd					NA		NA		08/01/2006
							From: 20-2364 Cumbermede Rd									
(2366) Sydelle Dr	0.03	120	R				To: Dead End					NA		NA		04/24/2006
(2366) Sydelle Dr	0.16	200	R				From: 20-2553 Astoria Dr					NA		NA		04/24/2006
(2366) Sydelle Dr	0.06	210	R				To: 20-2551					NA		NA		04/24/2006
							From: 20-2368									

Virginia Department of Transportation
Traffic Engineering Division
2010
Annual Average Daily Traffic Volume Estimates By Section of Route
Chesterfield Maintenance Area

Route	Length	AADT	QA	4Tire	Bus	Truck				QC	K Factor	QK	Dir Factor	AAWDT	QW	Year
						2Axle	3+Axle	1Trail	2Trail							
Chesterfield County																
(2366) Sydelle Dr	0.07	210	R				20-2368					NA		NA		04/24/2006
(2366) Sydelle Dr	0.07	250	R				20-1985 Woodmont Dr					NA		NA		04/24/2006
(2366) Sydelle Dr	0.06	280	R				20-2367 Schenley Dr					NA		NA		04/24/2006
(2366) Sydelle Dr	0.07	260	R				20-1989 Dolfield Dr					NA		NA		04/24/2006
(2366) Sydelle Dr	0.07	230	R				20-1988 Francine Rd					NA		NA		04/24/2006
(2367) Schenley Dr	0.19	140	R				20-2366 Sydelle Dr					NA		NA		04/24/2006
(2367) Schenley Dr	0.13	220	R				20-2324 Medina Rd					NA		NA		04/24/2006
(2368) Colton Dr	0.14	80	R				20-1986 Jason Rd					NA		NA		05/03/2006
(2368) Colton Dr	0.13	190	R				20-2366 Sydelle Dr					NA		NA		05/03/2006
(2369) Gotham Rd	0.09	80	R				20-2324 Medina Rd					NA		NA		04/24/2006
(2369) Gotham Rd	0.17	80	R				20-2550 Ashburn Rd					NA		NA		04/24/2006
(2370) Watchrun Dr	0.04	30	R				20-1989 Dolfield Dr					NA		NA		08/03/2006
(2370) Watchrun Dr	0.08	260	R				20-2056 Dillon Rd					NA		NA		08/03/2006
(2370) Watchrun Dr	0.12	600	R				20-1781 Shoreham Dr					NA		NA		08/03/2006
(2370) Watchrun Dr	0.15	850	R				Dead End					NA		NA		08/03/2006
(2370) Watchrun Dr	0.07	1400	R				20-2375 Creekrun Dr					NA		NA		08/03/2006
(2371) Watchspring Dr	0.11	220	R				20-2376 Watchrun Ct					NA		NA		08/03/2006
(2371) Watchspring Dr	0.06	400	R				20-2372 Watchlight Rd					NA		NA		08/03/2006
(2371) Pebble Spring Dr	0.19	520	R				20-2371 Pebble Spring Dr					NA		NA		08/03/2006
(2371) Pebble Spring Dr	0.07	680	R				20-637 Hopkins Rd					NA		NA		08/03/2006
(2372) Watchlight Rd	0.07	30	R				20-2375 Creekrun Dr					NA		NA		08/03/2006
(2372) Watchlight Rd	0.10	180	R				20-2377 Watchspring Ct					NA		NA		08/03/2006
(2372) Watchlight Rd	0.05	250	R				20-2372 Watchlight Rd					NA		NA		08/03/2006
(2372) Watchlight Rd	0.10	180	R				20-2374 Fieldrun Dr					NA		NA		08/03/2006
(2372) Watchlight Rd	0.05	250	R				20-2370 Watchrun Dr					NA		NA		08/03/2006
(2372) Watchlight Rd	0.07	30	R				20-5927					NA		NA		08/03/2006
(2372) Watchlight Rd	0.10	180	R				20-2371 Pebble Spring Dr; Watchspring Dr					NA		NA		08/03/2006
(2372) Watchlight Rd	0.05	250	R				20-2374 Fieldrun Dr					NA		NA		08/03/2006
(2372) Watchlight Rd	0.05	250	R				20-2370 Watchrun Dr					NA		NA		08/03/2006

Virginia Department of Transportation
Traffic Engineering Division
2010
Annual Average Daily Traffic Volume Estimates By Section of Route
Chesterfield Maintenance Area

Route	Length	AADT	QA	4Tire	Bus	-----Truck-----				QC	K Factor	QK	Dir Factor	AAWDT	QW	Year
						2Axle	3+Axle	1Trail	2Trail							
Chesterfield County																
(2373) Lifsey Lane	0.09	30	R								NA		NA			02/03/2009
(2374) Fieldrun Dr	0.12	150	R								NA		NA			08/03/2006
(2375) Creekrun Dr	0.03	40	R								NA		NA			07/17/2006
(2375) Creekrun Dr	0.15	320	R								NA		NA			07/17/2006
(2376) Watchrun Ct	0.09	110	R								NA		NA			08/03/2006
(2377) Watchspring Ct	0.09	120	R								NA		NA			08/03/2006
(2378) Cedardale Lane	0.18	780	R								NA		NA			08/19/2009
(2379) Space Rd	0.05	60	R								NA		NA			06/26/2006
(2379) Space Rd	0.06	300	R								NA		NA			06/26/2006
(2379) Space Rd	0.05	590	R								NA		NA			06/26/2006
(2379) Cardwell Rd	0.49	1600	R								NA		NA			06/26/2006
(2379) Cardwell Rd	0.11	1800	R								NA		NA			06/26/2006
(2379) Cardwell Rd	0.15	2100	R								NA		NA			06/26/2006
(2379) Cardwell Rd	0.02	2300	R								NA		NA			06/26/2006
(2380) Deertrail Dr	0.07	220	R								NA		NA			07/05/2006
(2380) Deertrail Dr	0.07	480	R								NA		NA			07/05/2006
(2380) Deertrail Dr	0.13	110	R								NA		NA			07/05/2006
(2381) Seagrave Ave	0.16	80	R								NA		NA			07/05/2006
(2381) Sprucewood Ave	0.07	370	R								NA		NA			07/05/2006
(2381) Sprucewood Ave	0.08	440	R								NA		NA			07/05/2006
(2382) Wayside Dr	0.19	1100	R								NA		NA			07/08/2009

Virginia Department of Transportation
Traffic Engineering Division
2010
Annual Average Daily Traffic Volume Estimates By Section of Route
Chesterfield Maintenance Area

Route	Length	AADT	QA	4Tire	Bus	Truck				QC	K Factor	QK	Dir Factor	AAWDT	QW	Year
						2Axle	3+Axle	1Trail	2Trail							
Chesterfield County																
(2383) Oakvista Ct	0.04	60	R				From: 20-2341 Harvette Dr					NA		NA		08/03/2006
							To: Cul-de-Sac									
(2384) Commander Rd	0.18	250	R				From: 20-2147 Lancers Blvd					NA		NA		03/23/2006
							To: 20-2523 Twain Lane									
(2384) Commander Rd	0.22	230	R				From: 20-2523 Twain Lane					NA		NA		03/23/2006
							To: 20-2176 Wimbledon Dr									
(2385) Parliament Rd	0.17	170	R				From: 20-2147 Lancers Blvd					NA		NA		03/23/2006
							To: 20-2523 Twain Lane									
(2386) Loch Braemar Dr	0.34	710	R				From: 20-2399					NA		NA		03/08/2006
							To: 20-2390 Stuts Lane									
(2386) Loch Braemar Dr	0.07	1200	R				From: 20-2388 Paisley Lane					NA		NA		03/08/2006
							To: 20-2387 Buteshire Rd									
(2386) Loch Braemar Dr	0.16	1400	R				From: 20-2387 Buteshire Rd					NA		NA		03/08/2006
							To: 20-678 West Providence Rd									
(2386) Loch Braemar Dr	0.20	1600	R				From: 20-2386 Loch Braemar Dr					NA		NA		03/08/2006
							To: Cul-de-Sac									
(2387) Buteshire Rd	0.05	60	R				From: Dead End					NA		NA		03/08/2006
							To: 20-2386 Loch Braemar Dr									
(2388) Paisley Lane	0.08	70	R				From: Cul-de-Sac					NA		NA		07/13/2006
							To: 20-643 Jessup Rd									
(2389) Meadoway Rd	0.23	130	R				From: Dead End					NA		NA		03/08/2006
							To: 20-2399									
(2390) Stuts Lane	0.03	30	R				From: 20-2395 Loch Banif Rd					NA		NA		03/08/2006
							To: 20-2397 Culpar Lane									
(2390) Stuts Lane	0.09	270	R				From: 20-2397 Culpar Lane					NA		NA		03/08/2006
							To: 20-2394 Blarney Lane									
(2390) Stuts Lane	0.05	480	R				From: 20-2394 Blarney Lane					NA		NA		03/08/2006
							To: 20-2386 Loch Braemar Dr									
(2390) Stuts Lane	0.07	670	R				From: 20-2386 Loch Braemar Dr					NA		NA		03/08/2006
							To: Cul-de-Sac									
(2391) Ghent Circle	0.04	60	R				From: 20-2286 Ghent Dr					NA		NA		07/17/2006
							To: 20-2286 Ghent Dr									
(2392) Aable Rd	0.17	120	R				From: Cul-de-Sac					NA		NA		07/17/2006
							To: 20-2339 Prestonwood Ave									
(2393) Bonniebank Rd	0.16	1700	R				From: 20-637 Hopkins Rd					NA		NA		02/23/2009
							To: Dead End									
(2394) Blarney Lane	0.07	80	R				From: 20-2390 Stuts Lane					NA		NA		03/08/2006
							To: Dead End									
(2395) Loch Banif Rd	0.23	190	R				From: 20-2390 Stuts Lane					NA		NA		05/04/2009
							To: 20-2390 Stuts Lane									

Virginia Department of Transportation
 Traffic Engineering Division
 2010
 Annual Average Daily Traffic Volume Estimates By Section of Route
 Chesterfield Maintenance Area

Route	Length	AADT	QA	4Tire	Bus	-----Truck-----				QC	K Factor	QK	Dir Factor	AAWDT	QW	Year
						2Axle	3+Axle	1Trail	2Trail							
Chesterfield County																
(2396) Falkirk Dr	0.12	150	R				From: Cul-de-Sac							NA	NA	07/27/2006
(2396) Falkirk Dr	0.07	270	R				To: 20-2399							NA	NA	07/27/2006
(2396) Falkirk Dr	0.05	250	R				From: 20-2398 Ashworth Dr							NA	NA	07/27/2006
(2396) Falkirk Dr	0.07	280	R				To: 20-2397 Culpar Lane							NA	NA	07/27/2006
(2396) Falkirk Dr	0.12	120	R				From: 20-2386 Loch Braemar Dr							NA	NA	07/27/2006
(2396) Falkirk Dr							To: 20-5070 Stemwell Blvd									
(2397) Culpar Lane	0.07	240	R				From: 20-2390 Stuts Lane							NA	NA	03/08/2006
(2397) Culpar Lane							To: 20-2396 Falkirk Dr									
(2398) Ashworth Dr	0.14	130	R				From: 20-2396 Falkirk Dr							NA	NA	03/08/2006
(2398) Ashworth Dr							To: 20-2386 Loch Braemar Dr									
(2399) Kingussle Lane	0.12	230	R				From: Cul-de-Sac							NA	NA	03/08/2006
(2399) Kingussle Lane	0.07	100	R				To: 20-2390 Stuts Lane							NA	NA	03/08/2006
(2399) Kingussle Lane	0.21	130	R				From: 20-2396 Gap							NA	NA	03/08/2006
(2399) Kingussle Lane	0.03	80	R				To: Dead End; Gap							NA	NA	03/08/2006
(2399) Kingussle Lane	0.03	80	R				From: 20-2386 Loch Braemar Dr							NA	NA	03/08/2006
(2399) Kingussle Lane							To: Cul-de-Sac									
(2400) Barbery Ct	0.07	80	R				From: 20-2488							NA	NA	06/29/2009
(2400) Barbery Ct							To: Cul-de-Sac									
(2401) Enon Ave	0.14	90	R				From: 20-823 Central Ave							NA	NA	06/29/2009
(2401) Enon Ave							To: 20-698 State Ave									
(2402) Cole St	0.03	30	R				From: Dead End							NA	NA	06/29/2009
(2402) Cole St	0.08	120	R				To: 20-2403 Perkinson Dr							NA	NA	06/29/2009
(2402) Cole St							To: 20-746 Enon Church Rd									
(2403) Perkinson Dr	0.20	140	R				From: 20-2402 Cole St							NA	NA	06/29/2009
(2403) Perkinson Dr							To: 20-746 Enon Church Rd									
(2404) Richmond St	0.13	180	R				From: 20-2406 Bermuda Ave							NA	NA	06/29/2009
(2404) Richmond St	0.08	140	R				To: 20-2405 Prince George Ave							NA	NA	06/29/2009
(2404) Richmond St							To: 20-904 Point De Rock Rd									
(2405) Prince George Ave	0.04	130	R				From: Dead End							NA	NA	06/29/2009
(2405) Prince George Ave	0.04	9	R				To: 20-2418 Maranatha Ave							NA	NA	06/29/2009
(2405) Prince George Ave	0.08	7	R				From: Dead End; Gap							NA	NA	06/29/2009
(2405) Prince George Ave							To: 20-2404 Gap									
(2405) Prince George Ave	0.08	7	R				From: 20-2404 Gap							NA	NA	06/29/2009
(2405) Prince George Ave							To: 20-753 Henrico St									

Virginia Department of Transportation
Traffic Engineering Division
2010
Annual Average Daily Traffic Volume Estimates By Section of Route
Chesterfield Maintenance Area

Route	Length	AADT	QA	4Tire	Bus	Truck				QC	K Factor	QK	Dir Factor	AAWDT	QW	Year
						2Axle	3+Axle	1Trail	2Trail							
Chesterfield County																
(2406) Bermuda Ave	0.14	70	R								NA			NA		06/07/2006
(2406) Bermuda Ave	0.08	120	R								NA			NA		06/07/2006
(2406) Bermuda Ave	0.12	150	R								NA			NA		06/07/2006
(2406) Bermuda Ave	0.20	100	R								NA			NA		06/07/2006
(2407) Florence Ave	0.04	4	R								NA			NA		07/01/2009
(2407) Florence Ave	0.09	150	R								NA			NA		07/01/2009
(2407) Florence Ave	0.07	460	R								NA			NA		07/01/2009
(2407) Florence Ave	0.07	560	R								NA			NA		07/01/2009
(2407) Florence Ave	0.08	620	R								NA			NA		07/01/2009
(2407) Florence Ave	0.15	700	R								NA			NA		07/01/2009
(2408) Valley Rd	0.06	70	R								NA			NA		06/07/2006
(2409) Bolling Ave	0.13	90	R								NA			NA		07/01/2009
(2410) Bermuda Ave	0.20	80	R								NA			NA		06/29/2009
(2410) Bermuda Ave	0.24	560	R								NA			NA		06/29/2009
(2411) Sculley Rd	0.12	40	R								NA			NA		06/29/2009
(2412) Sir Peyton Dr	0.08	680	R								NA			NA		06/29/2009
(2412) Sir Peyton Dr	0.13	260	R								NA			NA		06/29/2009
(2413) Austin Rd	0.09	90	R								NA			NA		06/29/2009
(2413) Austin Rd	0.06	620	R								NA			NA		06/29/2009
(2413) Austin Rd	0.11	620	R								NA			NA		06/29/2009
(2413) Austin Rd	0.03	530	R								NA			NA		06/29/2009
(2413) Austin Rd	0.08	120	R								NA			NA		06/29/2009
(2413) Austin Rd	0.03	90	R								NA			NA		06/29/2009

Virginia Department of Transportation
Traffic Engineering Division
2010
Annual Average Daily Traffic Volume Estimates By Section of Route
Chesterfield Maintenance Area

Route	Length	AADT	QA	4Tire	Bus	Truck				QC	K Factor	QK	Dir Factor	AAWDT	QW	Year
						2Axle	3+Axle	1Trail	2Trail							
Chesterfield County																
(2413) Austin Rd	0.07	550	R				From: 20-2414 Cornwall Lane				NA			NA		06/29/2009
							To: 20-2412 Sir Peyton Dr									
(2414) Cornwall Lane	0.16	140	R				From: 20-2413 Austin Rd				NA			NA		06/07/2006
							To: 20-2407 Florence Ave									
(2415) Mayfair Dr	0.08	50	R				From: Dead End				NA			NA		06/07/2006
(2415) Alberta Court	0.05	40	R				From: 20-2407 Florence Ave				NA			NA		06/07/2006
							To: Cul-de-Sac									
(2416) Tranor Ave	0.08	120	R				From: 20-2413 Austin Rd				NA			NA		06/07/2006
(2416) Tranor Ave	0.25	220	R				From: 20-691 Walnut Dr				NA			NA		06/07/2006
							To: 20-746 Enon Church Rd									
(2417) Cameron Ave	0.12	160	R				From: Cul-de-Sac				NA			NA		06/07/2006
(2417) Cameron Ave	0.12	100	R				From: 20-823 Central Ave				NA			NA		06/29/2009
							To: 20-698 State Ave									
(2418) Maranatha Ave	0.20	140	R				From: Cul-de-Sac				NA			NA		06/07/2006
(2418) Maranatha Ave	0.11	220	R				From: 20-2405 Prince George Ave				NA			NA		06/06/2006
							To: 20-904 Point De Rock Rd									
(2419) Pano Ct	0.03	40	R				From: Dead End				NA			NA		06/26/2006
(2419) Pano Ct	0.02	30	R				From: 20-2429 Pano Dr				NA			NA		06/26/2006
							To: Dead End									
(2420) Country Lane	0.07	160	R				From: 20-2421 Deanwood Dr				NA			NA		07/17/2006
(2421) Deanwood Dr	0.17	90	R				From: 20-2420 Country Lane				NA			NA		07/17/2006
							To: 20-2422 Saldale Dr									
(2422) Saldale Dr	0.06	380	R				From: 20-2424 Durette Dr				NA			NA		07/17/2006
(2422) Saldale Dr	0.03	440	R				From: 20-2421 Deanwood Dr				NA			NA		07/17/2006
(2422) Saldale Dr	0.03	630	R				From: 20-2423 Walworth Dr				NA			NA		07/17/2006
(2422) Saldale Dr	0.04	600	R				From: 20-2344 McHoward Rd				NA			NA		07/17/2006
(2422) Saldale Dr	0.08	70	R				From: 20-2343 Rodophil Rd				NA			NA		07/17/2006
							To: Dead End									
(2423) Walworth Dr	0.15	100	R				From: 20-2422 Saldale Dr				NA			NA		06/26/2006
							To: Dead End									
(2424) Durette Dr	0.12	80	R				From: Dead End				NA			NA		07/17/2006
							To: 20-2422 Saldale Dr									

Virginia Department of Transportation
Traffic Engineering Division
2010
Annual Average Daily Traffic Volume Estimates By Section of Route
Chesterfield Maintenance Area

Route	Length	AADT	QA	4Tire	Bus	Truck				QC	K Factor	QK	Dir Factor	AAWDT	QW	Year
						2Axle	3+Axle	1Trail	2Trail							
Chesterfield County																
(2424) Durette Dr	0.04	270	R								NA			NA		07/17/2006
(2424) Durette Dr	0.13	160	R								NA			NA		07/17/2006
(2425) Okehampton Dr	0.02	20	R								NA			NA		06/26/2006
(2425) Okehampton Dr	0.11	220	R								NA			NA		06/26/2006
(2425) Okehampton Dr	0.05	350	R								NA			NA		06/26/2006
(2426) Exwick Lane	0.10	110	R								NA			NA		06/26/2006
(2427) Cotfield Rd	0.03	20	R								NA			NA		06/26/2006
(2427) Cotfield Rd	0.13	60	R								NA			NA		06/26/2006
(2427) Cotfield Rd	0.18	130	R								NA			NA		06/26/2006
(2428) Shillcutt Rd	0.04	20	R								NA			NA		06/26/2006
(2428) Shillcutt Rd	0.11	290	R								NA			NA		06/26/2006
(2428) Shillcutt Rd	0.10	330	R								NA			NA		06/26/2006
(2429) Pano Dr	0.10	270	R								NA			NA		06/26/2006
(2429) Pano Dr	0.07	150	R								NA			NA		06/26/2006
(2430) Dawson Dr	0.14	320	R								NA			NA		06/07/2006
(2431) Fulcher Lane	0.02	40	R								NA			NA		06/07/2006
(2431) Fulcher Lane	0.07	150	R								NA			NA		06/07/2006
(2431) Fulcher Lane	0.07	180	R								NA			NA		06/07/2006
(2431) Fulcher Lane	0.08	50	R								NA			NA		06/07/2006
(2432) Mercer Ct	0.09	80	R								NA			NA		06/07/2006
(2433) Wooten Ct	0.07	60	R								NA			NA		06/07/2006

Virginia Department of Transportation
Traffic Engineering Division
2010
Annual Average Daily Traffic Volume Estimates By Section of Route
Chesterfield Maintenance Area

Route	Length	AADT	QA	4Tire	Bus	Truck				QC	K Factor	QK	Dir Factor	AAWDT	QW	Year
						2Axle	3+Axle	1Trail	2Trail							
Chesterfield County																
(2434) Kingston Ave	0.22	640	R								NA			NA		06/07/2006
(2434) Kingston Ave	0.11	11000	R								NA			NA		06/07/2006
(2435) Okuma Dr	0.22	610	R								NA			NA		06/07/2006
(2435) Okuma Dr	0.27	630	R								NA			NA		06/07/2006
(2436) Random Rd	0.01	30	R								NA			NA		06/07/2006
(2436) Random Rd	0.06	150	R								NA			NA		06/07/2006
(2437) Sentinel Lane	0.07	130	R								NA			NA		06/07/2006
(2438) Sturbridge Ct	0.08	1700	R								NA			NA		06/08/2009
(2439) Sturbridge Dr	0.38	3700	R								NA			NA		06/08/2009
(2439) Sturbridge Dr	0.19	3400	R								NA			NA		08/20/2009
(2440) Inca Dr	0.02	4	R								NA			NA		02/13/2009
(2440) Inca Dr	0.08	490	R								NA			NA		07/24/2006
(2440) Inca Dr	0.11	620	R								NA			NA		07/24/2006
(2440) Inca Dr	0.06	750	R								NA			NA		07/24/2006
(2440) Inca Dr	0.07	1000	R								NA			NA		07/24/2006
(2440) Inca Dr	0.14	1000	R								NA			NA		07/24/2006
(2441) Cochise Trail	0.20	860	R								NA			NA		02/13/2009
(2441) Cochise Trail	0.24	320	R								NA			NA		02/13/2009
(2441) Cochise Trail	0.07	280	R								NA			NA		07/24/2006
(2441) Cochise Trail	0.21	260	R								NA			NA		07/24/2006
(2441) Cochise Trail	0.20	220	R								NA			NA		07/24/2006
(2442) Inca Ct	0.07	90	R								NA			NA		07/24/2006

Virginia Department of Transportation
Traffic Engineering Division
2010
Annual Average Daily Traffic Volume Estimates By Section of Route
Chesterfield Maintenance Area

Route	Length	AADT	QA	4Tire	Bus	-----Truck-----				QC	K Factor	QK	Dir Factor	AAWDT	QW	Year
						2Axle	3+Axle	1Trail	2Trail							
Chesterfield County																
(2443) Concho Rd	0.03	30	R								NA			NA		07/24/2006
(2443) Concho Rd	0.05	200	R								NA			NA		07/24/2006
(2443) Concho Rd	0.06	160	R								NA			NA		07/24/2006
(2443) Concho Rd	0.07	80	R								NA			NA		07/24/2006
(2443) Concho Rd	0.03	40	R								NA			NA		07/24/2006
(2444) Snowflake Dr	0.23	130	R								NA			NA		07/24/2006
(2445) Nambe Circle	0.10	80	R								NA			NA		07/24/2006
(2446) Dalebluff Ct	0.06	70	R								NA			NA		07/24/2006
(2447) Indian Springs Rd	0.08	100	R								NA			NA		07/24/2006
(2447) Indian Springs Rd	0.07	260	R								NA			NA		07/24/2006
(2447) Indian Springs Rd	0.08	330	R								NA			NA		07/24/2006
(2447) Indian Springs Rd	0.19	130	R								NA			NA		07/24/2006
(2447) Indian Springs Rd	0.07	70	R								NA			NA		07/24/2006
(2448) Battlewood Rd	0.22	220	R								NA			NA		07/27/2006
(2449) Pretty Lane	0.06	300	R								NA			NA		07/17/2006
(2449) Pretty Lane	0.08	210	R								NA			NA		07/17/2006
(2449) Pretty Lane	0.06	300	R								NA			NA		07/17/2006
(2449) Pretty Lane	0.03	30	R								NA			NA		07/17/2006
(2450) Lawnwood Dr	0.03	40	R								NA			NA		07/27/2006
(2450) Lawnwood Dr	0.06	310	R								NA			NA		07/27/2006
(2450) Lawnwood Dr	0.06	460	R								NA			NA		07/27/2006
(2450) Lawnwood Dr	0.07	530	R								NA			NA		07/27/2006
(2450) Lawnwood Dr	0.09	640	R								NA			NA		07/27/2006

Virginia Department of Transportation
Traffic Engineering Division
2010
Annual Average Daily Traffic Volume Estimates By Section of Route
Chesterfield Maintenance Area

Route	Length	AADT	QA	4Tire	Bus	Truck				QC	K Factor	QK	Dir Factor	AAWDT	QW	Year
						2Axle	3+Axle	1Trail	2Trail							
Chesterfield County																
(2450) Lawnwood Dr	0.03	770	R				From: 20-2457 Lawnwood Ct					NA		NA		07/27/2006
(2450) Lawnwood Dr	0.04	850	R				From: 20-2455 Daleshire Dr					NA		NA		07/27/2006
							To: 20-770									
(2451) Restingway Lane	0.19	380	R				From: 20-2450 Lawnwood Dr					NA		NA		07/17/2006
							To: 20-770									
(2452) Slumber Lane	0.16	230	R				From: 20-2450 Lawnwood Dr					NA		NA		07/17/2006
							To: 20-770									
(2453) Tranquil Lane	0.13	170	R				From: 20-2450 Lawnwood Dr					NA		NA		07/17/2006
							To: 20-770									
(2454) Meadowburn Dr	0.03	30	R				From: Dead End					NA		NA		07/17/2006
(2454) Meadowburn Dr	0.09	400	R				From: 20-2341 Harvette Dr					NA		NA		07/17/2006
(2454) Meadowburn Dr	0.07	830	R				From: 20-641 Beulah Rd					NA		NA		07/17/2006
(2454) Meadowburn Dr	0.25	850	R				From: 20-2449 Pretty Lane					NA		NA		07/17/2006
(2454) Meadowburn Dr	0.09	990	R				From: 20-2460 Bryanwood Rd					NA		NA		07/17/2006
(2454) Meadowburn Dr	0.09	1100	R				From: 20-2462 Esskay Rd					NA		NA		07/17/2006
(2454) Meadowburn Dr	0.10	1200	R				From: 20-2463 Panola Rd					NA		NA		07/17/2006
(2454) Meadowburn Dr	0.06	1200	R				From: 20-2461 Halrose Lane					NA		NA		07/17/2006
(2454) Meadowburn Dr	0.07	1300	R				From: 20-2456 Berrybrook Dr					NA		NA		07/17/2006
(2454) Meadowburn Dr	0.12	1500	R				From: 20-2450 Lawnwood Dr					NA		NA		07/17/2006
							To: 20-770									
(2455) Daleshire Dr	0.16	120	R				From: Dead End					NA		NA		07/17/2006
(2455) Daleshire Dr	0.14	340	R				From: 20-2460 Bryanwood Rd					NA		NA		07/17/2006
(2455) Daleshire Dr	0.09	500	R				From: 20-2458 Ruthwin Lane					NA		NA		07/17/2006
(2455) Daleshire Dr	0.09	390	R				From: 20-2456 Berrybrook Dr					NA		NA		07/17/2006
							To: 20-2450 Lawnwood Dr									
(2456) Berrybrook Dr	0.10	110	R				From: Dead End					NA		NA		07/17/2006
(2456) Berrybrook Dr	0.09	300	R				From: 20-2470 Little Creek Lane					NA		NA		07/17/2006
(2456) Berrybrook Dr	0.05	470	R				From: 20-2472 Philbrook Rd					NA		NA		07/17/2006
(2456) Berrybrook Dr	0.17	210	R				From: 20-2454 Meadowburn Dr					NA		NA		07/17/2006
							To: 20-2455 Daleshire Dr									

Virginia Department of Transportation
Traffic Engineering Division
2010
Annual Average Daily Traffic Volume Estimates By Section of Route
Chesterfield Maintenance Area

Route	Length	AADT	QA	4Tire	Bus	-----Truck-----				QC	K Factor	QK	Dir Factor	AAWDT	QW	Year
						2Axle	3+Axle	1Trail	2Trail							
Chesterfield County																
(2456) Berrybrook Dr	0.02	20	R				From: 20-2455 Daleshire Dr				NA			NA		07/17/2006
							To: Dead End									
(2457) Lawnwood Ct	0.03	40	R				From: Cul-de-Sac				NA			NA		07/17/2006
							To: 20-2450 Lawnwood Dr									
(2458) Ruthwin Lane	0.07	100	R				From: 20-2461 Halrose Lane				NA			NA		02/19/2009
							To: 20-2459 Claudehart Rd									
(2458) Ruthwin Lane	0.06	100	R				From: 20-2455 Daleshire Dr				NA			NA		02/19/2009
							To: Cul-de-Sac									
(2459) Claudehart Rd	0.16	90	R				From: 20-2460 Bryanwood Rd				NA			NA		02/19/2009
							To: 20-2458 Ruthwin Lane									
(2459) Claudehart Rd	0.17	120	R				From: 20-2294 Brookshire Dr				NA			NA		02/19/2009
							To: 20-2472 Philbrook Rd									
(2460) Bryanwood Rd	0.05	380	R				From: 20-2454 Meadowburn Dr				NA			NA		02/19/2009
							To: 20-2448 Battlewood Rd									
(2460) Bryanwood Rd	0.06	350	R				From: 20-2462 Esskay Rd				NA			NA		02/19/2009
							To: 20-2461 Halrose Lane									
(2460) Bryanwood Rd	0.05	480	R				From: 20-2459 Claudehart Rd				NA			NA		02/19/2009
							To: 20-2455 Daleshire Dr									
(2460) Bryanwood Rd	0.06	480	R				From: 20-2460 Bryanwood Rd				NA			NA		02/19/2009
							To: 20-1601 Dalebrook Dr									
(2461) Halrose Lane	0.09	190	R				From: 20-2464				NA			NA		02/19/2009
							To: 20-2458 Ruthwin Lane									
(2461) Halrose Lane	0.09	260	R				From: 20-2454 Meadowburn Dr				NA			NA		02/19/2009
							To: 20-2454 Meadowburn Dr									
(2461) Halrose Lane	0.06	290	R				From: 20-2460 Bryanwood Rd				NA			NA		02/19/2009
							To: 20-2479 Lythgoe Ave									
(2462) Esskay Rd	0.10	150	R				From: 20-637 Hopkins Rd				NA			NA		02/19/2009
							To: 20-2479 Lythgoe Ave									
(2463) Panola Rd	0.13	1000	R				From: 20-2294 Brookshire Dr				NA			NA		02/19/2009
							To: 20-2472 Philbrook Rd									
(2463) Panola Rd	0.06	820	R				From: 20-2454 Meadowburn Dr				NA			NA		02/19/2009
							To: 20-2472 Philbrook Rd									
(2463) Panola Rd	0.05	570	G				From: 20-2472 Philbrook Rd				NA		570	G	2010	
							To: 20-2454 Meadowburn Dr									
(2463) Panola Rd	0.06	450	R				From: 20-2454 Meadowburn Dr				NA			NA		02/19/2009
							To: 20-2454 Meadowburn Dr									

Virginia Department of Transportation
Traffic Engineering Division
2010
Annual Average Daily Traffic Volume Estimates By Section of Route
Chesterfield Maintenance Area

Route	Length	AADT	QA	4Tire	Bus	-----Truck-----				QC	K Factor	QK	Dir Factor	AAWDT	QW	Year
						2Axle	3+Axle	1Trail	2Trail							
Chesterfield County																
(2464)	0.02	40	R											NA		02/19/2009
(2465) Echoway Rd	0.03	20	R											NA		02/19/2009
(2465) Echoway Rd	0.06	60	R											NA		02/19/2009
(2465) Echoway Rd	0.07	90	R											NA		02/19/2009
(2465) Echoway Rd	0.06	120	R											NA		02/19/2009
(2465) Echoway Rd	0.03	160	R											NA		02/19/2009
(2465) Echoway Rd	0.03	580	R											NA		02/19/2009
(2466) Dunshire Rd	0.16	130	R											NA		02/19/2009
(2467) Frankmont Rd	0.15	130	R											NA		02/19/2009
(2467) Frankmont Rd	0.12	390	R											NA		02/19/2009
(2468) Homeward Rd	0.17	180	R											NA		02/19/2009
(2469) Grovewood Rd	0.23	140	R											NA		02/19/2009
(2470) Little Creek Lane	0.16	440	R											NA		02/19/2009
(2471) Jackie Lane	0.04	30	R											NA		07/17/2006
(2471) Jackie Lane	0.06	150	R											NA		07/17/2006
(2471) Jackie Lane	0.07	170	R											NA		07/17/2006
(2472) Philbrook Rd	0.27	420	R											NA		07/17/2006
(2472) Philbrook Rd	0.16	550	R											NA		07/17/2006
(2472) Philbrook Rd	0.10	180	R											NA		07/17/2006
(2472) Philbrook Rd	0.05	280	R											NA		07/17/2006
(2473) Hokie Ct	0.04	110	R											NA		02/19/2009

Virginia Department of Transportation
Traffic Engineering Division
2010
Annual Average Daily Traffic Volume Estimates By Section of Route
Chesterfield Maintenance Area

Route	Length	AADT	QA	4Tire	Bus	Truck				QC	K Factor	QK	Dir Factor	AAWDT	QW	Year
						2Axle	3+Axle	1Trail	2Trail							
Chesterfield County																
(2474) Berrybrook Dr	0.03	47	R			From: 20-1601 Dalebrook Dr					NA		NA			02/19/2009
						To: Cul-de-Sac										
(2475) Lunar Ct	0.03	60	R			From: 20-1601 Dalebrook Dr					NA		NA			02/19/2009
						To: Dead End										
(2476) Global Ct	0.03	60	R			From: 20-1601 Dalebrook Dr					NA		NA			02/19/2009
						To: Dead End										
(2477) Moon Lane	0.15	280	R			From: 20-1601 Dalebrook Dr					NA		NA			07/27/2006
						To: 20-1601 Dalebrook Dr										
(2478) Astral Ct	0.04	70	R			From: 20-1601 Dalebrook Dr					NA		NA			02/19/2009
						To: Cul-de-Sac										
(2479) Lythgoe Ave	0.07	290	R			From: 20-2463 Panola Rd					NA		NA			07/27/2006
						To: 20-2471 Jackie Lane										
(2480) Claridge Dr	0.17	670	R			From: 20-604 Courthouse Rd					NA		NA			04/27/2009
						To: 20-2481 Carteret Rd										
(2480) Claridge Dr	0.27	410	R			From: 20-2483 Spelman Rd					NA		NA			04/27/2009
						To: Dead End										
(2480) Breslin Dr	0.27	260	R			From: Dead End					NA		NA			04/27/2009
						To: Dead End										
(2481) Carteret Rd	0.04	40	R			From: 20-2482 Vescova Rd					NA		NA			04/27/2009
						To: 20-2480 Claridge Dr										
(2481) Carteret Rd	0.19	180	R			From: 20-2480 Claridge Dr					NA		NA			04/24/2009
						To: Dead End										
(2482) Vescova Rd	0.07	10	R			From: Cul-de-Sac					NA		NA			04/27/2009
						To: 20-2481 Carteret Rd										
(2483) Spelman Rd	0.03	20	R			From: Dead End					NA		NA			04/27/2009
						To: 20-2480 Breslin Dr; Claridge Dr										
(2483) Spelman Rd	0.08	48	R			From: Dead End					NA		NA			04/27/2009
						To: Dead End										
(2484) Unicorn Lane	0.09	140	R			From: 20-2540 Savoy Rd					NA		NA			04/20/2006
						To: 20-2557 Old Indian Rd										
(2485) Lanter Lane	0.05	30	R			From: Cul-de-Sac					NA		NA			08/20/2009
						To: 20-2486 Bermuda Place Dr										
(2485) Lanter Lane	0.15	330	R			From: 20-732 Old Stage Rd					NA		NA			08/20/2009
						To: 20-2485 Lanter Lane										
(2486) Bermuda Place Dr	0.16	210	R			From: Dead End					NA		NA			08/20/2009
						To: Dead End										
(2488) Starpine Lane	0.03	8	R			From: Dead End					NA		NA			08/20/2009
						To: 20-2400 Barberry Ct										

Virginia Department of Transportation
Traffic Engineering Division
2010
Annual Average Daily Traffic Volume Estimates By Section of Route
Chesterfield Maintenance Area

Route	Length	AADT	QA	4Tire	Bus	Truck				QC	K Factor	QK	Dir Factor	AAWDT	QW	Year
						2Axle	3+Axle	1Trail	2Trail							
Chesterfield County																
(2488) Starpine Lane	0.04	80	R								NA			NA		08/20/2009
(2488) Barberry Rd	0.15	550	R								NA			NA		08/20/2009
(2488) Barberry Rd	0.16	260	R								NA			NA		08/20/2009
(2489)	0.05	40	R								NA			NA		08/20/2009
(2490) Cliffwood Rd	0.14	390	R								NA			NA		07/05/2006
(2490) Cliffwood Rd	0.13	150	R								NA			NA		07/05/2006
(2491) Applewood Rd	0.19	200	R								NA			NA		07/05/2006
(2491) Applewood Rd	0.14	160	R								NA			NA		07/05/2006
(2492) Ballwood Rd	0.06	260	R								NA			NA		07/05/2006
(2492) Ballwood Rd	0.06	430	R								NA			NA		07/05/2006
(2493) Luckylee Crescent	0.18	160	R								NA			NA		08/20/2009
(2494) Keydet Court	0.04	130	R								NA			NA		07/27/2006
(2495) Henry Lane	0.05	46	R								NA			NA		06/07/2006
(2496) Leslie Lane	0.09	130	R								NA			NA		06/07/2006
(2497) Sloan Dr	0.05	40	R								NA			NA		06/07/2006
(2497) Sloan Dr	0.09	60	R								NA			NA		06/07/2006
(2498) Saffron Lane	0.06	420	R								NA			NA		06/29/2009
(2498) Saffron Lane	0.09	190	R								NA			NA		06/29/2009
(2499) Vogt Ave	0.19	150	R								NA			NA		06/07/2006
(2500) Chessington Rd	0.24	280	R								NA			NA		04/10/2006
(2500) Chessington Rd	0.16	320	R								NA			NA		04/10/2006

Virginia Department of Transportation
Traffic Engineering Division
2010
Annual Average Daily Traffic Volume Estimates By Section of Route
Chesterfield Maintenance Area

Route	Length	AADT	QA	4Tire	Bus	-----Truck-----				QC	K Factor	QK	Dir Factor	AAWDT	QW	Year
						2Axle	3+Axle	1Trail	2Trail							
Chesterfield County																
(2501) Tuxford Rd	0.04	60	R													04/10/2006
(2501) Tuxford Rd	0.20	200	R													04/10/2006
(2501) Tuxford Rd	0.08	570	R													04/10/2006
(2501) Tuxford Rd	0.07	650	R													04/10/2006
(2501) Tuxford Rd	0.08	930	R													04/10/2006
(2501) Tuxford Rd	0.11	1300	R													04/10/2006
(2501) Tuxford Rd	0.11	1700	R													04/10/2006
(2501) Tuxford Rd	0.15	2000	R													04/10/2006
(2502) Stanmore Rd	0.08	270	R													04/10/2006
(2502) Stanmore Rd	0.11	320	R													04/10/2006
(2502) Stanmore Rd	0.05	350	R													04/10/2006
(2502) Stanmore Rd	0.10	190	R													04/10/2006
(2502) Stanmore Rd	0.07	430	R													04/10/2006
(2502) Stanmore Rd	0.07	390	R													04/10/2006
(2503) Knightsbridge Rd	0.03	10	R													04/10/2006
(2503) Knightsbridge Rd	0.08	880	R													04/10/2006
(2503) Knightsbridge Rd	0.06	950	R													04/10/2006
(2503) Knightsbridge Rd	0.07	1600	R													04/10/2006
(2504) Swanage Rd	0.09	350	R													04/10/2006
(2504) Swanage Rd	0.11	210	R													04/10/2006
(2504) Swanage Rd	0.06	260	R													04/10/2006
(2505) Highgate Rd	0.13	170	R													04/10/2006
(2506) Stanmore Square	0.02	40	R													04/10/2006

Virginia Department of Transportation
 Traffic Engineering Division
 2010
 Annual Average Daily Traffic Volume Estimates By Section of Route
 Chesterfield Maintenance Area

Route	Length	AADT	QA	4Tire	Bus	Truck				QC	K Factor	QK	Dir Factor	AAWDT	QW	Year
						2Axle	3+Axle	1Trail	2Trail							
Chesterfield County																
(2507) Stanmore Pl	0.08	60	R								NA		NA			04/10/2006
(2508) Stanmore Ct	0.04	40	R								NA		NA			04/10/2006
(2509) Goodward Rd	0.08	190	R								NA		NA			04/10/2006
(2509) Goodward Rd	0.06	150	R								NA		NA			04/10/2006
(2509) Goodward Rd	0.10	90	R								NA		NA			04/10/2006
(2509) Goodward Rd	0.07	60	R								NA		NA			04/10/2006
(2509) Goodward Rd	0.08	90	R								NA		NA			04/10/2006
(2509) Goodward Rd	0.03	20	R								NA		NA			04/10/2006
(2510) Redbridge Rd	0.20	410	R								NA		NA			04/10/2006
(2510) Redbridge Rd	0.02	550	R								NA		NA			04/10/2006
(2510) Redbridge Rd	0.07	680	R								NA		NA			04/10/2006
(2510) Redbridge Rd	0.10	850	R								NA		NA			04/10/2006
(2510) Redbridge Rd	0.07	1100	R								NA		NA			04/10/2006
(2510) Redbridge Rd	0.09	570	R								NA		NA			04/10/2006
(2510) Redbridge Rd	0.23	530	R								NA		NA			04/10/2006
(2510) Redbridge Rd	0.21	520	R								NA		NA			04/10/2006
(2510) Redbridge Rd	0.08	300	R								NA		NA			04/10/2006
(2510) Redbridge Rd	0.06	200	R								NA		NA			04/10/2006
(2510) Redbridge Rd	0.03	20	R								NA		NA			04/10/2006
(2511) Swansea Rd	0.07	340	R								NA		NA			04/10/2006
(2511) Swansea Rd	0.06	370	R								NA		NA			04/10/2006
(2511) Swansea Rd	0.10	410	R								NA		NA			04/10/2006
(2512) Goodward Terrace	0.02	50	R								NA		NA			04/10/2006

Virginia Department of Transportation
Traffic Engineering Division
2010
Annual Average Daily Traffic Volume Estimates By Section of Route
Chesterfield Maintenance Area

Route	Length	AADT	QA	4Tire	Bus	Truck				QC	K Factor	QK	Dir Factor	AAWDT	QW	Year
						2Axle	3+Axle	1Trail	2Trail							
Chesterfield County																
(2513) Woodward Pl	0.04	60	R								NA			NA		04/10/2006
(2514) Woodward Ct	0.03	46	R								NA			NA		04/10/2006
(2515) Whitestone Ct	0.06	70	R								NA			NA		07/05/2006
(2516) Northfield Lane	0.26	210	R								NA			NA		04/10/2006
(2517) Montour Dr	0.13	130	R								NA			NA		07/27/2006
(2517) Montour Dr	0.23	210	R								NA			NA		07/27/2006
(2517) Montour Dr	0.07	250	R								NA			NA		07/27/2006
(2517) Montour Dr	0.07	140	R								NA			NA		07/27/2006
(2517) Montour Dr	0.06	220	R								NA			NA		07/27/2006
(2518) Avella Lane	0.06	120	R								NA			NA		06/08/2009
(2518) Avella Lane	0.05	40	R								NA			NA		06/08/2009
(2519) Dauphin Dr	0.20	80	R								NA			NA		06/08/2009
(2520) Elk Rd	0.21	2100	R								NA			NA		07/06/2009
(2520) Elk Rd	0.06	150	R								NA			NA		07/06/2009
(2521) Aldersmead Rd	0.07	400	R								NA			NA		06/08/2009
(2521) Aldersmead Rd	0.09	270	R								NA			NA		06/08/2009
(2521) Aldersmead Rd	0.08	190	R								NA			NA		06/08/2009
(2521) Aldersmead Rd	0.06	110	R								NA			NA		06/08/2009
(2521) Aldersmead Rd	0.05	40	R								NA			NA		06/08/2009
(2522) Saybrook Dr	0.10	160	R								NA			NA		06/08/2009
(2522) Saybrook Dr	0.10	230	R								NA			NA		06/08/2009
(2522) Saybrook Dr	0.06	40	R								NA			NA		06/08/2009

Virginia Department of Transportation
Traffic Engineering Division
2010
Annual Average Daily Traffic Volume Estimates By Section of Route
Chesterfield Maintenance Area

Route	Length	AADT	QA	4Tire	Bus	Truck				QC	K Factor	QK	Dir Factor	AAWDT	QW	Year
						2Axle	3+Axle	1Trail	2Trail							
Chesterfield County																
(2523) Twain Lane	0.07	460	R				From: 20-647 Walmsley Blvd					NA		NA		07/06/2009
(2523) Twain Lane	0.06	360	R				To: 20-2385 Parliament Rd					NA		NA		07/06/2009
(2523) Twain Lane	0.07	280	R				From: 20-2384 Commander Rd					NA		NA		07/06/2009
(2523) Twain Lane	0.06	160	R				To: 20-2174 Holborn Rd					NA		NA		07/06/2009
(2523) Twain Lane	0.10	140	R				From: 20-2524 Twain Ct					NA		NA		07/06/2009
(2524) Twain Ct	0.03	48	R				To: 20-2176 Wimbledon Dr					NA		NA		07/06/2009
(2524) Twain Ct	0.03	48	R				From: 20-2523 Twain Lane					NA		NA		07/06/2009
(2525) Redmead Lane	0.23	220	R				To: Dead End					NA		NA		06/08/2009
(2525) Redmead Lane	0.23	220	R				From: 20-2511 Swansea Rd					NA		NA		06/08/2009
(2526) Fordwych Dr	0.18	230	R				To: 20-2501 Tuxford Rd					NA		NA		06/08/2009
(2526) Fordwych Dr	0.07	330	R				From: 20-2501 Tuxford Rd					NA		NA		06/08/2009
(2526) Fordwych Dr	0.07	330	R				To: 20-2527 Aldersmead Rd					NA		NA		06/08/2009
(2526) Arkwright Rd	0.07	340	R				From: 20-2511 Swansea Rd					NA		NA		06/08/2009
(2526) Arkwright Rd	0.25	360	R				To: 20-2510 W, Redbridge Rd					NA		NA		06/08/2009
(2526) Arkwright Rd	0.25	360	R				From: 20-2510 E, Redbridge Rd					NA		NA		06/08/2009
(2527) Aldersmead Rd	0.08	160	R				To: 20-2526					NA		NA		06/08/2009
(2527) Aldersmead Rd	0.11	220	R				From: 20-2528 Aldersmead Ct					NA		NA		06/08/2009
(2527) Aldersmead Rd	0.11	220	R				To: 20-2501 Tuxford Rd					NA		NA		06/08/2009
(2528) Aldersmead Ct	0.07	280	R				From: Cul-de-Sac					NA		NA		06/08/2009
(2528) Aldersmead Ct	0.07	280	R				To: 20-2527 Aldersmead Rd					NA		NA		06/08/2009
(2529) Saybrook Ct	0.05	40	R				From: Dead End					NA		NA		06/08/2009
(2529) Saybrook Ct	0.05	40	R				To: 20-2522 Saybrook Dr					NA		NA		06/08/2009
(2530) Checkers Ct	0.04	80	R				From: 20-2555 Dragonfly Lane					NA		NA		06/08/2009
(2530) Checkers Ct	0.04	80	R				To: Cul-de-Sac					NA		NA		06/08/2009
(2531) Huddersfield Dr	0.10	30	R				From: Cul-de-Sac					NA		NA		04/18/2006
(2531) Huddersfield Dr	0.10	30	R				To: Dead End; Gap					NA		NA		04/18/2006
(2531) Huddersfield Dr	0.15	1300	R				From: Dead End					NA		NA		04/18/2006
(2531) Huddersfield Dr	0.15	1300	R				To: 20-2560					NA		NA		04/18/2006
(2532) Bagwell Dr	0.07	80	R				From: 20-2050 Joliette Rd					NA		NA		07/23/2009
(2532) Bagwell Dr	0.07	80	R				To: 20-1970 Chiswick Rd					NA		NA		07/23/2009
(2532) Bluffton Dr	0.10	50	R				From: 20-1758 Southam Dr					NA		NA		07/23/2009
(2532) Bluffton Dr	0.10	50	R				To: 20-1758 Southam Dr					NA		NA		07/23/2009
(2533) Whitestone Dr	0.10	130	R				From: 20-2360 Vauxhall Rd					NA		NA		07/23/2009
(2533) Whitestone Dr	0.10	130	R				To: 20-2515 Whitestone Ct					NA		NA		07/23/2009

Virginia Department of Transportation
Traffic Engineering Division
2010
Annual Average Daily Traffic Volume Estimates By Section of Route
Chesterfield Maintenance Area

Route	Length	AADT	QA	4Tire	Bus	Truck				QC	K Factor	QK	Dir Factor	AAWDT	QW	Year
						2Axle	3+Axle	1Trail	2Trail							
Chesterfield County																
(2533) Whitestone Dr	0.10	100	R				From: 20-2515 Whitestone Ct					NA		NA		07/23/2009
(2533) Whitestone Dr	0.07	260	R				From: 20-2308 Melody Rd					NA		NA		07/23/2009
(2533) Whitestone Dr	0.08	100	R				From: 20-2310					NA		NA		07/23/2009
							To: Dead End									
(2534) Carafe Dr	0.25	130	R				From: 20-2339 Prestonwood Ave					NA		NA		07/05/2006
(2534) Carafe Dr	0.15	110	R				From: 20-2308 Melody Rd					NA		NA		07/05/2006
							To: Dead End									
(2535) Pocono Dr	0.06	10	R				From: Dead End					NA		NA		05/16/2006
(2535) Pocono Dr	0.09	180	R				From: 20-2522 Saybrook Dr					NA		NA		05/16/2006
(2535) Pocono Dr	0.17	310	R				From: 20-2517 Montour Dr					NA		NA		05/16/2006
(2535) Pocono Dr	0.08	620	R				From: 20-2521 Aldersmead Rd					NA		NA		05/16/2006
(2535) Pocono Dr	0.11	740	R				From: 20-2538 SOUTH					NA		NA		05/16/2006
(2535) Pocono Dr	0.05	1100	R				From: 20-2518 Avella Lane					NA		NA		05/16/2006
(2535) Pocono Dr	0.07	1400	R				From: 20-2538 NORTH					NA		NA		05/16/2006
(2535) Pocono Dr	0.06	1800	R				From: 20-2537 Renovo Lane					NA		NA		05/16/2006
(2535) Pocono Dr	0.09	2200	R				From: 20-2536 Dimock Dr					NA		NA		05/16/2006
							To: US 60 Midlothian Tpke									
(2536) Dimock Dr	0.11	560	R				From: 20-2535 Pocono Dr					NA		NA		05/16/2006
(2536) Dimock Dr	0.03	9	R				From: 20-2517 Montour Dr					NA		NA		05/16/2006
							To: Dead End									
(2537) Renovo Lane	0.10	200	R				From: 20-2535 Pocono Dr					NA		NA		05/16/2006
							To: 20-2517 Montour Dr									
(2538) Venango Lane	0.25	160	R				From: 20-2535 S, Pocono Dr					NA		NA		05/16/2006
(2538) Venango Lane	0.10	100	R				From: 20-2535 N, Pocono Dr					NA		NA		05/16/2006
							To: 20-2517 Montour Dr									
(2539) Granada Rd	0.11	510	R				From: 20-1990 Esquire Rd					NA		NA		04/20/2006
(2539) Granada Rd	0.05	690	R				From: 20-1985 Woodmont Dr					NA		NA		04/20/2006
(2539) Granada Rd	0.05	750	R				From: 20-2542 Denton Dr					NA		NA		04/20/2006
(2539) Granada Rd	0.09	820	R				From: 20-2543 Neptune Dr					NA		NA		04/20/2006
							To: 20-2544 Greenfield Dr									

Virginia Department of Transportation
Traffic Engineering Division
2010
Annual Average Daily Traffic Volume Estimates By Section of Route
Chesterfield Maintenance Area

Route	Length	AADT	QA	4Tire	Bus	Truck				QC	K Factor	QK	Dir Factor	AAWDT	QW	Year
						2Axle	3+Axle	1Trail	2Trail							
Chesterfield County																
(2539) Granada Rd	0.04	46	R				From: 20-2544 Greenfield Dr					NA		NA		04/20/2006
							To: Dead End									
(2540) Savoy Rd	0.05	110	R				From: 20-1990 Esquire Rd					NA		NA		04/20/2006
							To: 20-2554 Deauville Rd									
(2540) Savoy Rd	0.17	280	R				From: 20-2554 Deauville Rd					NA		NA		04/20/2006
							To: 20-1985 Woodmont Dr									
(2540) Savoy Rd	0.06	410	R				From: 20-1985 Woodmont Dr					NA		NA		04/20/2006
							To: 20-2542 Denton Dr									
(2540) Savoy Rd	0.06	400	R				From: 20-2542 Denton Dr					NA		NA		04/20/2006
							To: 20-2543 Neptune Dr									
(2540) Savoy Rd	0.07	390	R				From: 20-2543 Neptune Dr					NA		NA		04/20/2006
							To: 20-2544 Greenfield Dr									
(2540) Savoy Rd	0.04	1700	R				From: 20-2544 Greenfield Dr					NA		NA		04/20/2006
							To: 20-2555 Dragonfly Lane									
(2540) Savoy Rd	0.07	1500	R				From: 20-2555 Dragonfly Lane					NA		NA		04/20/2006
							To: 20-2484 Unicom Lane									
(2540) Savoy Rd	0.05	1400	R				From: 20-2484 Unicom Lane					NA		NA		04/20/2006
							To: 20-2557 Old Indian Rd									
(2540) Savoy Rd	0.07	1400	R				From: 20-2557 Old Indian Rd					NA		NA		04/20/2006
							To: 20-1956 Wrens Nest Rd									
(2540) Savoy Rd	0.07	770	R				From: 20-1956 Wrens Nest Rd					NA		NA		04/20/2006
							To: 20-1953 Threadneedle St									
(2540) Savoy Rd	0.09	1300	R				From: 20-1953 Threadneedle St					NA		NA		04/20/2006
							To: 20-1775 Early Settlers Rd									
(2541) Rockledge Rd	0.03	120	R				From: 20-1990 Esquire Rd					NA		NA		04/20/2006
							To: 20-2554 Deauville Rd									
(2541) Rockledge Rd	0.05	220	R				From: 20-2554 Deauville Rd					NA		NA		04/20/2006
							To: 20-1967 Orangewood Rd									
(2541) Rockledge Rd	0.06	320	R				From: 20-1967 Orangewood Rd					NA		NA		04/20/2006
							To: 20-1985 Woodmont Dr									
(2541) Rockledge Rd	0.06	360	R				From: 20-1985 Woodmont Dr					NA		NA		04/20/2006
							To: 20-2542 Denton Dr									
(2541) Rockledge Rd	0.06	190	R				From: 20-2542 Denton Dr					NA		NA		04/20/2006
							To: 20-2543 Neptune Dr									
(2541) Rockledge Rd	0.08	230	R				From: 20-2543 Neptune Dr					NA		NA		04/20/2006
							To: 20-2544 Greenfield Dr									
(2542) Denton Dr	0.11	150	R				From: 20-2539 Granada Rd					NA		NA		04/20/2006
							To: 20-2541 Rockledge Rd									
(2542) Denton Dr	0.11	160	R				From: 20-2541 Rockledge Rd					NA		NA		04/20/2006
							To: 20-2540 Savoy Rd									
(2543) Neptune Dr	0.11	220	R				From: 20-2539 Granada Rd					NA		NA		04/20/2006
							To: 20-2541 Rockledge Rd									
(2543) Neptune Dr	0.11	310	R				From: 20-2541 Rockledge Rd					NA		NA		04/20/2006
							To: 20-2540 Savoy Rd									
(2544) Greenfield Dr	0.11	100	R				From: Dead End					NA		NA		04/20/2006
							To: 20-1952 Red Lion Pl									

Virginia Department of Transportation
Traffic Engineering Division
2010
Annual Average Daily Traffic Volume Estimates By Section of Route
Chesterfield Maintenance Area

Route	Length	AADT	QA	4Tire	Bus	-----Truck-----				QC	K Factor	QK	Dir Factor	AAWDT	QW	Year
						2Axle	3+Axle	1Trail	2Trail							
Chesterfield County																
(2544) Greenfield Dr	0.09	340	R				From: 20-1952 Red Lion Pl				NA			NA		04/20/2006
(2544) Greenfield Dr	0.06	2300	R				To: 20-675 Robious Rd				NA			NA		04/20/2006
(2544) Greenfield Dr	0.06	2100	R				From: 20-2539 Granada Rd				NA			NA		04/20/2006
(2544) Greenfield Dr	0.05	2000	R				To: 20-2545 Greenfield Ct				NA			NA		04/20/2006
(2544) Greenfield Dr	0.11	1900	R				From: 20-2541 Rockledge Rd				NA			NA		04/20/2006
(2544) Greenfield Dr	0.06	460	R				To: 20-2540 Savoy Rd				NA			NA		04/20/2006
(2544) Greenfield Dr	0.15	320	R				From: 20-2548 Olympic Rd				NA			NA		04/20/2006
(2544) Greenfield Dr							To: 20-2556 Milbrook Dr									
(2545) Greenfield Ct	0.03	60	R				From: Cul-de-Sac				NA			NA		04/20/2006
(2546) Guilford Rd	0.03	10	R				To: 20-2544 Greenfield Dr				NA			NA		04/20/2006
(2546) Guilford Rd	0.03	10	R				From: Dead End				NA			NA		04/20/2006
(2546) Guilford Rd	0.07	290	R				To: 20-1990 Esquire Rd				NA			NA		04/20/2006
(2546) Guilford Rd	0.21	200	R				From: 20-2554 Deauville Rd				NA			NA		04/20/2006
(2546) Guilford Rd	0.10	270	R				To: 20-2547 Jarman Lane				NA			NA		04/20/2006
(2546) Guilford Rd							From: 20-1985 Woodmont Dr									
(2547) Jarman Lane	0.08	210	R				To: 20-2548 Olympic Rd				NA			NA		04/20/2006
(2548) Olympic Rd	0.18	280	R				From: 20-2546 Guilford Rd				NA			NA		04/20/2006
(2548) Olympic Rd	0.06	350	R				To: 20-2554 Deauville Rd				NA			NA		04/20/2006
(2548) Olympic Rd	0.07	280	R				From: 20-2547 Jarman Lane				NA			NA		04/20/2006
(2548) Olympic Rd	0.06	130	R				To: 20-1985 Woodmont Dr				NA			NA		04/20/2006
(2548) Olympic Rd	0.06	130	R				From: 20-2549 Olympic Ct				NA			NA		04/20/2006
(2549) Olympic Ct	0.07	50	R				To: 20-2544 Greenfield Dr				NA			NA		04/20/2006
(2550) Ashburn Rd	0.16	270	R				From: 20-2548 Olympic Rd				NA			NA		04/20/2006
(2550) Ashburn Rd	0.07	360	R				To: Cul-de-Sac				NA			NA		04/24/2006
(2550) Ashburn Rd	0.06	530	R				From: 20-2553 Astoria Dr				NA			NA		04/24/2006
(2551) Triton Dr	0.09	110	R				To: 20-2551 Triton Dr				NA			NA		04/24/2006
(2551) Triton Dr	0.11	140	R				From: 20-2368 Colton Dr				NA			NA		04/24/2006
(2551) Triton Dr							To: 20-1985 Woodmont Dr									
(2551) Triton Dr	0.09	110	R				From: 20-2366 Sydelle Dr				NA			NA		04/24/2006
(2551) Triton Dr	0.11	140	R				To: 20-2552 Triton Circle				NA			NA		04/24/2006
(2551) Triton Dr							From: 20-2550 Ashburn Rd									

Virginia Department of Transportation
Traffic Engineering Division
2010
Annual Average Daily Traffic Volume Estimates By Section of Route
Chesterfield Maintenance Area

Route	Length	AADT	QA	4Tire	Bus	Truck				QC	K Factor	QK	Dir Factor	AAWDT	QW	Year
						2Axle	3+Axle	1Trail	2Trail							
Chesterfield County																
(2552) Triton Circle	0.04	40	R								NA		NA			04/24/2006
(2553) Astoria Dr	0.06	270	R								NA		NA			04/24/2006
(2553) Astoria Dr	0.07	540	R								NA		NA			04/24/2006
(2554) Deauville Rd	0.09	250	R								NA		NA			04/20/2006
(2554) Deauville Rd	0.06	220	R								NA		NA			04/20/2006
(2554) Deauville Rd	0.07	170	R								NA		NA			04/20/2006
(2554) Deauville Rd	0.06	230	R								NA		NA			04/20/2006
(2555) Dragonfly Lane	0.05	620	R								NA		NA			04/20/2006
(2555) Dragonfly Lane	0.10	570	R								NA		NA			04/20/2006
(2555) Dragonfly Lane	0.04	440	R								NA		NA			04/20/2006
(2555) Dragonfly Lane	0.47	390	R								NA		NA			04/20/2006
(2556) Milbrook Dr	0.04	180	R								NA		NA			04/20/2006
(2556) Milbrook Dr	0.03	50	R								NA		NA			04/20/2006
(2557) Old Indian Rd	0.14	190	R								NA		NA			04/20/2006
(2557) Old Indian Rd	0.14	250	R								NA		NA			04/20/2006
(2558) Hunton Circle	0.13	240	R								NA		NA			03/23/2006
(2558) Hunton Circle	0.37	190	R								NA		NA			03/23/2006
(2559) Hunton Ct	0.04	30	R								NA		NA			03/23/2006
(2560) Blanchard Dr	0.09	960	R								NA		NA			04/18/2006
(2560) Blanchard Dr	0.10	1300	R								NA		NA			04/18/2006
(2560) Edenberry Dr	0.21	1600	R								NA		NA			04/18/2006
(2560) Edenberry Dr	0.10	1700	R								NA		NA			04/18/2006

Virginia Department of Transportation
Traffic Engineering Division
2010
Annual Average Daily Traffic Volume Estimates By Section of Route
Chesterfield Maintenance Area

Route	Length	AADT	QA	4Tire	Bus	-----Truck-----				QC	K Factor	QK	Dir Factor	AAWDT	QW	Year
						2Axle	3+Axle	1Trail	2Trail							
Chesterfield County																
(2560) Edenberry Dr	0.13	2500	R									NA		NA		04/18/2006
(2560) Edenberry Dr	0.20	2800	R									NA		NA		04/18/2006
(2560) Edenberry Dr	0.18	3000	R									NA		NA		04/18/2006
(2560) Edenberry Dr	0.05	4300	R									NA		NA		04/18/2006
(2561) Farnham Dr	0.16	1100	R									NA		NA		04/18/2006
(2561) Farnham Dr	0.07	1100	R									NA		NA		04/18/2006
(2561) Farnham Dr	0.19	1200	R									NA		NA		04/18/2006
(2561) Farnham Dr	0.15	2300	R									NA		NA		04/18/2006
(2561) Farnham Dr	0.10	2000	R									NA		NA		04/18/2006
(2561) Farnham Dr	0.09	1800	R									NA		NA		04/18/2006
(2561) Farnham Dr	0.09	1900	R									NA		NA		04/18/2006
(2561) Farnham Dr	0.17	2000	R									NA		NA		04/18/2006
(2561) Farnham Dr	0.64	2100	R									NA		NA		04/18/2006
(2562) Rexmoor Dr	0.15	170	R									NA		NA		04/18/2006
(2562) Rexmoor Dr	0.09	300	R									NA		NA		04/18/2006
(2562) Rexmoor Dr	0.26	240	R									NA		NA		04/18/2006
(2562) Rexmoor Dr	0.13	260	R									NA		NA		04/18/2006
(2562) Rexmoor Dr	0.20	460	R									NA		NA		04/18/2006
(2563) Hazlemere Dr	0.29	80	R									NA		NA		08/20/2009
(2564) Harwick Dr	0.10	500	R									NA		NA		04/18/2006
(2564) Harwick Dr	0.14	630	R									NA		NA		04/18/2006
(2564) Harwick Dr	0.05	20	R									NA		NA		04/18/2006
(2565) Drysdale Dr	0.28	180	R									NA		NA		04/18/2006

Virginia Department of Transportation
Traffic Engineering Division
2010
Annual Average Daily Traffic Volume Estimates By Section of Route
Chesterfield Maintenance Area

Route	Length	AADT	QA	4Tire	Bus	Truck				QC	K Factor	QK	Dir Factor	AAWDT	QW	Year
						2Axle	3+Axle	1Trail	2Trail							
Chesterfield County																
(2566) Durrington Dr	0.18	270	R			From: 20-2567; 20-2785					NA			NA		08/24/2009
(2566) Durrington Dr	0.10	220	R			From: 20-3012 Durrington Circle					NA			NA		08/24/2009
(2566) Durrington Dr	0.10	260	R			From: 20-3013 Durrington Pl					NA			NA		08/24/2009
(2566) Durrington Dr	0.09	280	R			From: 20-2712 Durrington Ct					NA			NA		08/24/2009
(2566) Avebury Dr	0.28	190	R			From: 20-2567; 20-2770					NA			NA		08/24/2009
(2566) Bollingbrook Dr	0.29	260	R			From: 20-2710 Bollingbrook Ct					NA			NA		08/24/2009
(2566) Bollingbrook Dr	0.25	130	R			From: 20-2560 Edenbury Dr					NA			NA		08/24/2009
(2567) Bondurant Dr	0.12	860	R			From: 20-2561 Farnham Dr					NA			NA		08/24/2009
(2567) Bondurant Dr	0.25	830	R			From: 20-2566; 20-2770					NA			NA		08/24/2009
(2567) Bondurant Dr	0.14	400	R			From: 20-2713 Bondurant Ct					NA			NA		08/24/2009
(2567) Bondurant Dr	0.14	400	R			From: 20-2560 Edenbury Dr					NA			NA		08/24/2009
(2567) Bondurant Dr	0.08	410	R			From: 20-2566; 20-2785					NA			NA		08/24/2009
(2567) Bondurant Dr	0.03	3200	R			From: 20-2784 Glenmont Rd					NA			NA		08/24/2009
(2567) Bondurant Dr	0.03	430	R			From: 20-2561 Farnham Dr					NA			NA		04/18/2006
(2567) Bondurant Dr	0.06	570	R			From: 20-3410 Old Lewiston Rd					NA			NA		04/18/2006
(2567) Bondurant Dr	0.08	660	R			From: 20-3411 Bondurant Pl					NA			NA		04/18/2006
(2567) Bondurant Dr	0.03	700	R			From: 20-2563 Hazlemere Dr					NA			NA		04/18/2006
(2567) Bondurant Dr	0.03	780	R			From: 20-3413 Hempstead Way					NA			NA		04/18/2006
(2567) Bondurant Dr	0.08	850	R			From: 20-3414 Vollie Rd					NA			NA		04/18/2006
(2567) Bondurant Dr	0.05	920	R			From: 20-3990 Bunratty Rd					NA			NA		04/18/2006
(2567) Bondurant Dr	0.10	460	R			From: 20-3992 Hixson Dr					NA			NA		04/18/2006
(2567) Bondurant Dr	0.07	180	R			From: 20-3994 Jodie Terrace					NA			NA		04/18/2006
(2567) Bondurant Dr	0.04	10	R			From: 20-3982					NA			NA		04/18/2006
(2568) Edenberry Ct	0.06	40	R			From: Dead End					NA			NA		08/24/2009
(2569) Hazleton Dr	0.11	100	R			From: Cul-de-Sac					NA			NA		08/24/2009
(2569) Hazleton Dr	0.11	100	R			From: 20-2560 Edenbury Dr					NA			NA		08/24/2009
(2569) Hazleton Dr	0.11	100	R			From: 20-2561 Farnham Dr					NA			NA		04/18/2006
(2569) Hazleton Dr	0.11	100	R			From: 20-2570 Hayden Dr					NA			NA		04/18/2006

Virginia Department of Transportation
 Traffic Engineering Division
 2010
 Annual Average Daily Traffic Volume Estimates By Section of Route
 Chesterfield Maintenance Area

Route	Length	AADT	QA	4Tire	Bus	Truck				QC	K Factor	QK	Dir Factor	AAWDT	QW	Year
						2Axle	3+Axle	1Trail	2Trail							
Chesterfield County																
(2569) Hazleton Dr	0.04	30	R				From: 20-2570 Hayden Dr					NA		NA		04/18/2006
							To: Dead End									
(2570) Hayden Dr	0.05	10	R				From: Cul-de-Sac					NA		NA		04/18/2006
							To: 20-2569 Hazleton Dr									
(2571) Wexwood Dr	0.03	6	R				From: Dead End					NA		NA		08/24/2009
							To: 20-2690 Bromwich Dr									
(2571) Wexwood Dr	0.15	50	R				From: 20-2690 Bromwich Dr					NA		NA		08/24/2009
							To: 20-2693 Wexwood Pl									
(2571) Wexwood Dr	0.06	110	R				From: 20-2693 Wexwood Pl					NA		NA		08/24/2009
							To: 20-2692 Latane Dr									
(2571) Wexwood Dr	0.08	260	R				From: 20-2692 Latane Dr					NA		NA		08/24/2009
							To: 20-2690 Bromwich Dr									
(2571) Wexwood Dr	0.03	360	R				From: 20-2690 Bromwich Dr					NA		NA		08/24/2009
							To: 20-2694 Wexwood Ct									
(2571) Wexwood Dr	0.13	540	R				From: 20-2694 Wexwood Ct					NA		NA		08/24/2009
							To: 20-2575									
(2571) Wexwood Dr	0.16	340	R				From: 20-2575					NA		NA		08/24/2009
							To: 20-2574 Mobrey Dr									
(2571) Wexwood Dr	0.10	450	R				From: 20-2574 Mobrey Dr					NA		NA		08/24/2009
							To: 20-2561 Farnham Dr									
(2571) Wexwood Dr	0.16	140	R				From: 20-2561 Farnham Dr					NA		NA		08/24/2009
							To: 20-2572 Blakeston Dr									
(2571) Wexwood Dr	0.04	7	R				From: 20-2572 Blakeston Dr					NA		NA		08/24/2009
							To: Dead End									
(2572) Blakeston Dr	0.08	120	R				From: 20-2571 Wexwood Dr					NA		NA		08/24/2009
							To: 20-2573 Wakehurst Dr									
(2572) Blakeston Dr	0.22	190	R				From: 20-2573 Wakehurst Dr					NA		NA		08/24/2009
							To: 20-2630 Blakeston Ct									
(2573) Wakehurst Dr	0.14	200	R				From: 20-2561 Farnham Dr					NA		NA		08/24/2009
							To: 20-2572 Blakeston Dr									
(2574) Mobrey Dr	0.18	60	R				From: 20-2571 Wexwood Dr					NA		NA		08/24/2009
							To: 20-2575									
(2575) Rothbury Dr	0.13	260	R				From: 20-2571 Wexwood Dr					NA		NA		08/24/2009
							To: 20-2574 Mobrey Dr									
(2575) Rothbury Dr	0.09	290	R				From: 20-2574 Mobrey Dr					NA		NA		08/24/2009
							To: 20-2561 Farnham Dr									
(2575) Rothbury Dr	0.04	20	R				From: 20-2561 Farnham Dr					NA		NA		08/24/2009
							To: Cul-de-Sac									
(2576) Summerfield Dr	0.03	10	R				From: 20-2561 Farnham Dr					NA		NA		08/24/2009
							To: Dead End									
(2577) Carbe Ct	0.07	90	R				From: 20-2589 Carbe Rd					NA		NA		08/24/2009
							To: Cul-de-Sac									
(2578) Minuet Lane	0.02	10	R				From: 20-2588 Rosegill Rd					NA		NA		05/16/2006
							To: Dead End									

Virginia Department of Transportation
Traffic Engineering Division
2010
Annual Average Daily Traffic Volume Estimates By Section of Route
Chesterfield Maintenance Area

Route	Length	AADT	QA	4Tire	Bus	Truck				QC	K Factor	QK	Dir Factor	AAWDT	QW	Year
						2Axle	3+Axle	1Trail	2Trail							
Chesterfield County																
(2579) Earlsate Rd	0.06	150	R				From: 20-2504 Swanage Rd				NA			NA		04/10/2006
							To: 20-2500 Chessington Rd									
(2580) Lyndale Pl	0.08	40	R				From: Cul-de-Sac				NA			NA		05/06/2009
							To: 20-826 Lyndale Dr									
(2581) Lyndale Terrace	0.14	110	R				From: Cul-de-Sac				NA			NA		05/06/2009
							To: 20-826 Lyndale Dr									
(2582) Lyndale Circle	0.03	20	R				From: Cul-de-Sac				NA			NA		05/06/2009
							To: 20-826 Lyndale Dr									
(2583) Lyndale Ct	0.03	40	R				From: 20-826 Lyndale Dr				NA			NA		05/06/2009
							To: Cul-de-Sac									
(2584) Astor Rd	0.11	630	R				From: 20-2313 Luton Rd				NA			NA		05/06/2009
							To: US 360 Hull Street Rd									
(2585) Huntwood Rd	0.10	610	R				From: 20-2313 Luton Rd				NA			NA		05/06/2009
							To: 20-2587 Huntwood Ct									
(2585) Huntwood Rd	0.08	550	R				From: 20-826 Lyndale Dr				NA			NA		05/06/2009
							To: 20-826 Lyndale Dr									
(2585) Huntwood Rd	0.16	310	R				From: 20-2558 Hunton Circle				NA			NA		05/06/2009
							To: Cul-de-Sac									
(2585) Huntwood Rd	0.04	20	R				From: Cul-de-Sac				NA			NA		05/06/2009
							To: Cul-de-Sac									
(2586) Luton Ct	0.06	60	R				From: Cul-de-Sac				NA			NA		05/06/2009
							To: 20-2313 Luton Rd									
(2587) Huntwood Ct	0.06	60	R				From: Cul-de-Sac				NA			NA		05/06/2009
							To: 20-2585 Huntwood Rd									
(2588) Rosegill Rd	0.09	1000	R				From: 20-672 Adkins Rd				NA			NA		08/24/2009
							To: 20-1802 Whiffletree Rd									
(2588) Rosegill Rd	0.06	1000	R				From: 20-1809 Robmont Dr				NA			NA		08/24/2009
							To: 20-1801 Pineville Rd									
(2588) Rosegill Rd	0.10	1600	R				From: 20-1804 Kennesaw Rd				NA			NA		08/24/2009
							To: 20-1806 Kendrick Rd									
(2588) Rosegill Rd	0.15	1900	G				From: 20-647 Reams Rd				NA			1900	G	2010
							To: 20-2590 Radbourne Rd									
(2588) Rosegill Rd	0.06	720	R				From: 20-2591 Archway Rd				NA			NA		08/24/2009
							To: 20-2594 Becar Rd									
(2588) Rosegill Rd	0.07	440	R				From: 20-2578 Minuet Lane				NA			NA		08/24/2009
							To: 20-2578 Minuet Lane									

Virginia Department of Transportation
 Traffic Engineering Division
 2010
 Annual Average Daily Traffic Volume Estimates By Section of Route
 Chesterfield Maintenance Area

Route	Length	AADT	QA	4Tire	Bus	-----Truck-----				QC	K Factor	QK	Dir Factor	AAWDT	QW	Year
						2Axle	3+Axle	1Trail	2Trail							
Chesterfield County																
(2588) Rosegill Rd	0.04	320	R				From: 20-2578 Minuet Lane					NA		NA		08/24/2009
(2588) Rosegill Rd	0.04	80	R				From: 20-2589 Carbe Rd					NA		NA		08/24/2009
							To: Dead End									
(2589) Carbe Rd	0.06	210	R				From: 20-2593 Chasnell Rd					NA		NA		05/09/2006
(2589) Carbe Rd	0.07	270	R				From: 20-2577 Carbe Ct					NA		NA		05/09/2006
							To: 20-2588 Rosegill Rd									
(2590) Philray Rd	0.05	70	R				From: Dead End					NA		NA		05/09/2006
(2590) Philray Rd	0.16	190	R				From: 20-2588 Rosegill Rd					NA		NA		05/09/2006
(2590) Philray Rd	0.18	160	R				From: 20-2591 Archway Rd					NA		NA		05/09/2006
(2590) Philray Rd	0.05	260	R				From: 20-2592 Philray Ct					NA		NA		05/09/2006
							To: 20-672, S Arch Rd									
(2591) Archway Rd	0.06	660	R				From: 20-672, S Arch Rd					NA		NA		05/09/2006
(2591) Archway Rd	0.07	480	R				From: 20-2590 Philray Rd					NA		NA		05/09/2006
(2591) Archway Rd	0.09	390	R				From: 20-2593 Chasnell Rd					NA		NA		05/09/2006
(2591) Archway Rd	0.05	46	R				From: 20-2588 Rosegill Rd					NA		NA		05/09/2006
							To: Dead End									
(2592) Philray Ct	0.06	80	R				From: 20-2590 Philray Rd					NA		NA		05/09/2006
							To: Cul-de-Sac									
(2593) Chasnell Rd	0.05	330	R				From: 20-2591 Archway Rd					NA		NA		05/09/2006
(2593) Chasnell Rd	0.05	290	R				From: 20-2594 Becar Rd					NA		NA		05/09/2006
(2593) Chasnell Rd	0.04	80	R				From: 20-2589 Carbe Rd					NA		NA		05/09/2006
							To: Cul-de-Sac									
(2594) Becar Rd	0.12	120	R				From: 20-2593 Chasnell Rd					NA		NA		05/09/2006
							To: 20-2588 Rosegill Rd									
(2595) Southport Dr	0.13	270	R				From: 20-2597 Donachy Dr					NA		NA		04/04/2006
(2595) Southport Dr	0.06	700	R				From: 20-2596 Sheffey Lane					NA		NA		04/04/2006
							To: 20-755 Pinetta Dr									
(2596) Sheffey Lane	0.07	80	R				From: Dead End					NA		NA		04/04/2006
(2596) Sheffey Lane	0.08	250	R				From: 20-2595 Southport Dr					NA		NA		04/04/2006
							To: 20-2597 Donachy Dr									
(2597) Donachy Dr	0.07	60	R				From: Dead End					NA		NA		04/04/2006
							To: 20-2595 Southport Dr									

Virginia Department of Transportation
Traffic Engineering Division
2010
Annual Average Daily Traffic Volume Estimates By Section of Route
Chesterfield Maintenance Area

Route	Length	AADT	QA	4Tire	Bus	Truck				QC	K Factor	QK	Dir Factor	AAWDT	QW	Year
						2Axle	3+Axle	1Trail	2Trail							
Chesterfield County																
(2597) Donachy Dr	0.13	80	R								NA			NA		04/04/2006
(2598) Elaine Ave	0.12	240	R								NA			NA		05/16/2006
(2598) Elaine Ave	0.07	300	R								NA			NA		05/16/2006
(2598) Elaine Ave	0.09	80	R								NA			NA		05/16/2006
(2599) Ashton Ct	0.05	70	R								NA			NA		05/16/2006
(2600) Plum Circle	0.07	47	R								NA			NA		08/24/2009
(2601) Clintwood Rd	0.07	1900	R								NA			NA		03/13/2006
(2601) Clintwood Rd	0.06	1700	R								NA			NA		03/13/2006
(2601) Clintwood Rd	0.20	1700	R								NA			NA		03/13/2006
(2601) Clintwood Rd	0.06	1200	R								NA			NA		03/13/2006
(2601) Clintwood Rd	0.30	760	R								NA			NA		03/13/2006
(2601) Clintwood Rd	0.06	510	R								NA			NA		03/13/2006
(2601) Clintwood Rd	0.23	280	R								NA			NA		03/13/2006
(2601) Clintwood Rd	0.09	80	R								NA			NA		03/13/2006
(2602) Gravier Rd	0.10	290	R								NA			NA		03/13/2006
(2602) Gravier Rd	0.09	70	R								NA			NA		03/13/2006
(2603) Perdido Dr	0.12	190	R								NA			NA		03/13/2006
(2603) Perdido Dr	0.09	90	R								NA			NA		03/13/2006
(2603) Perdido Dr	0.11	60	R								NA			NA		03/13/2006
(2604) Clintwood Ct	0.07	80	R								NA			NA		03/13/2006
(2605) Perdido Ct	0.07	60	R								NA			NA		03/13/2006
(2606) Dumaine Dr	0.02	20	R								NA			NA		03/13/2006

Virginia Department of Transportation
 Traffic Engineering Division
 2010
 Annual Average Daily Traffic Volume Estimates By Section of Route
 Chesterfield Maintenance Area

Route	Length	AADT	QA	4Tire	Bus	-----Truck-----				QC	K Factor	QK	Dir Factor	AAWDT	QW	Year
						2Axle	3+Axle	1Trail	2Trail							
Chesterfield County																
(2606) Dumaine Dr	0.03	1300	R			From: 20-2601 W. Clintwood Rd					NA			NA		03/13/2006
(2606) Dumaine Dr	0.06	1700	R			From: 20-2601 E. Clintwood Rd					NA			NA		03/13/2006
(2606) Dumaine Dr	0.12	1700	R			From: 20-2609 Kellynn Dr					NA			NA		03/13/2006
(2606) Dumaine Dr	0.06	1700	R			From: 20-2737 Ionis Lane					NA			NA		03/13/2006
(2606) Dumaine Dr	0.04	1600	R			From: 20-3033 Tevis Lane					NA			NA		03/13/2006
(2606) Dumaine Dr	0.06	1600	R			From: 20-2742					NA			NA		03/13/2006
(2606) Dumaine Dr	0.06	1700	R			From: 20-3035 Tanya Terrace					NA			NA		03/13/2006
(2607) Elshur Rd	0.10	100	R			From: 20-2601 Clintwood Rd					NA			NA		03/13/2006
(2608) Delgado Rd	0.04	200	R			From: 20-2601 Clintwood Rd					NA			NA		03/13/2006
(2608) Delgado Rd	0.03	20	R			From: 20-2609 Kellynn Dr					NA			NA		03/13/2006
(2609) Kellynn Dr	0.20	220	R			From: 20-2608 Delgado Rd					NA			NA		03/13/2006
(2609) Kellynn Dr	0.07	180	R			From: 20-2607 Elshur Rd					NA			NA		03/13/2006
(2609) Kellynn Dr	0.08	260	R			From: 20-2606 Dumaine Dr					NA			NA		03/13/2006
(2609) Kellynn Dr	0.09	90	R			From: 20-2735 Thomassette Dr					NA			NA		03/13/2006
(2610) Davelayne Rd	0.06	40	R			From: Dead End					NA			NA		03/13/2006
(2610) Davelayne Rd	0.07	60	R			From: 20-2601 Clintwood Rd					NA			NA		03/13/2006
(2611) Grove Park Ct	0.12	200	R			From: 20-868 Grove Rd					NA			NA		04/18/2006
(2612) Cutter Dr	0.08	130	R			From: Cul-de-Sac					NA			NA		06/22/2009
(2612) Cutter Dr	0.11	280	R			From: 20-2613 Ketch Ct					NA			NA		06/22/2009
(2613) Ketch Ct	0.04	40	R			From: 20-2612 Cutter Dr					NA			NA		05/03/2006
(2614) Millcreek Dr	0.07	90	R			From: Dead End					NA			NA		03/27/2006
(2614) Millcreek Dr	0.07	230	R			From: 20-2620 Lancashire Dr					NA			NA		03/27/2006
						To: 20-2615 Lancashire Pl										

Virginia Department of Transportation
Traffic Engineering Division
2010
Annual Average Daily Traffic Volume Estimates By Section of Route
Chesterfield Maintenance Area

Route	Length	AADT	QA	4Tire	Bus	Truck				QC	K Factor	QK	Dir Factor	AAWDT	QW	Year
						2Axle	3+Axle	1Trail	2Trail							
Chesterfield County																
(2614) Millcreek Dr	0.17	310	R				From: 20-2615 Lancashire Pl					NA		NA		03/27/2006
							To: 20-2620 Lancashire Dr									
(2615) Lancashire Pl	0.02	47	R				From: 20-2614 Millcreek Dr					NA		NA		03/27/2006
							To: Cul-de-Sac									
(2616) Millcreek Ct	0.02	50	R				From: Cul-de-Sac					NA		NA		03/27/2006
							To: 20-2620 Lancashire Dr									
(2617) Gateshead Dr	0.06	70	R				From: Dead End					NA		NA		03/27/2006
							To: 20-2625 Surreywood Dr									
(2617) Gateshead Dr	0.13	140	R				From: 20-2618 Marwood Dr					NA		NA		03/27/2006
							To: Cul-de-Sac									
(2618) Marwood Dr	0.03	40	R				From: 20-3434 Pritchard Terrace					NA		NA		03/27/2006
							To: 20-2718 Stone River Rd									
(2618) Marwood Dr	0.06	370	R				From: 20-2161 Elmart Lane					NA		NA		03/27/2006
							To: 20-2617 Gateshead Dr									
(2618) Marwood Dr	0.16	280	R				From: 20-2619 Teddington Dr					NA		NA		03/27/2006
							To: 20-2625 Surreywood Dr									
(2618) Marwood Dr	0.09	490	R				From: 20-2618 Marwood Dr					NA		NA		03/27/2006
							To: Cul-de-Sac									
(2618) Marwood Dr	0.06	180	R				From: 20-2619 Teddington Dr					NA		NA		03/27/2006
							To: 20-2625 Surreywood Dr									
(2619) Teddington Dr	0.09	350	R				From: 20-2618 Marwood Dr					NA		NA		03/27/2006
							To: Cul-de-Sac									
(2620) Lancashire Dr	0.17	200	R				From: 20-3080 Lakeforest Dr					NA		NA		07/08/2009
							To: 20-3078 Oak Water Rd									
(2620) Lancashire Dr	0.04	400	R				From: 20-2621					NA		NA		07/08/2009
							To: 20-2144 Dell Dr									
(2620) Lancashire Dr	0.07	560	R				From: 20-2622 Yorkdale Dr					NA		NA		07/08/2009
							To: 20-2623 Yorkdale Ct									
(2620) Lancashire Dr	0.05	760	R				From: 20-2624 Lancashire Ct					NA		NA		07/08/2009
							To: 20-2625 Surreywood Dr									
(2620) Lancashire Dr	0.04	1500	R				From: 20-2614 Millcreek Dr					NA		NA		07/08/2009
							To: 20-2616 Millcreek Ct									
(2620) Lancashire Dr	0.05	1400	R				From: 20-2614 Millcreek Dr					NA		NA		07/08/2009
							To: 20-2614 Millcreek Dr									
(2620) Lancashire Dr	0.08	1100	R				From: 20-2614 Millcreek Dr					NA		NA		07/08/2009
							To: 20-2614 Millcreek Dr									
(2620) Lancashire Dr	0.06	200	R				From: 20-733 Pocoshock Blvd					NA		NA		07/08/2009
							To: 20-733 Pocoshock Blvd									

Virginia Department of Transportation
Traffic Engineering Division
2010
Annual Average Daily Traffic Volume Estimates By Section of Route
Chesterfield Maintenance Area

Route	Length	AADT	QA	4Tire	Bus	Truck				QC	K Factor	QK	Dir Factor	AAWDT	QW	Year
						2Axle	3+Axle	1Trail	2Trail							
Chesterfield County																
(2621) Stonetree Dr	0.21	160	R				From: 20-2620 Lancashire Dr				NA			NA		07/08/2009
(2621) Bloomsherry Dr	0.11	140	R				From: 20-2622 Yorkdale Dr				NA			NA		07/08/2009
							To: 20-2625 Surreywood Dr									
(2622) Yorkdale Dr	0.15	70	R				From: 20-2621				NA			NA		07/08/2009
							To: 20-2620 Lancashire Dr									
(2623) Yorkdale Ct	0.03	30	R				From: 20-2620 Lancashire Dr				NA			NA		07/08/2009
							To: Cul-de-Sac									
(2624) Lancashire Ct	0.05	160	R				From: Cul-de-Sac				NA			NA		07/08/2009
							To: 20-2620 Lancashire Dr									
(2625) Surreywood Dr	0.13	400	R				From: 20-2629 Williamstowne Dr				NA			NA		07/08/2009
							To: 20-2154 Chainmale Rd									
(2625) Surreywood Dr	0.05	590	R				From: 20-2627 Lake Surrey Dr				NA			NA		07/08/2009
							To: 20-2617 Gateshead Dr									
(2625) Surreywood Dr	0.07	630	R				From: 20-2619 Teddington Dr				NA			NA		07/08/2009
							To: 20-2633 Turnmill Dr									
(2625) Surreywood Dr	0.03	890	R				From: 20-2621				NA			NA		07/08/2009
							To: 20-2632 Surreywood Ct									
(2625) Surreywood Dr	0.11	960	R				From: 20-2620 Lancashire Dr				NA			NA		07/08/2009
							To: Dead End									
(2626) Clairidge Ct	0.12	100	R				From: 20-2142 Fairwood Dr				NA			NA		07/08/2009
							To: Cul-de-Sac									
(2627) Lake Surrey Dr	0.25	280	R				From: 20-2629 Williamstowne Dr				NA			NA		07/08/2009
							To: 20-2628 Capelwood Dr									
(2627) Lake Surrey Dr	0.06	350	R				From: 20-2625 Surreywood Dr				NA			NA		07/08/2009
							To: 20-2629 Williamstowne Dr									
(2628) Capelwood Dr	0.08	180	R				From: 20-2634 Capelwood Ct				NA			NA		07/08/2009
							To: 20-2627 Lake Surrey Dr									
(2629) Williamstowne Dr	0.05	60	R				From: Dead End				NA			NA		07/08/2009
							To: 20-2627 Lake Surrey Dr									
(2629) Williamstowne Dr	0.11	180	R				From: 20-2628 Capelwood Dr				NA			NA		07/08/2009
							To: 20-2625 Surreywood Dr									
(2629) Williamstowne Dr	0.07	240	R				From: 20-2625 Surreywood Dr				NA			NA		07/08/2009

Virginia Department of Transportation
Traffic Engineering Division
2010
Annual Average Daily Traffic Volume Estimates By Section of Route
Chesterfield Maintenance Area

Route	Length	AADT	QA	4Tire	Bus	-----Truck-----				QC	K Factor	QK	Dir Factor	AAWDT	QW	Year
						2Axle	3+Axle	1Trail	2Trail							
Chesterfield County																
(2629) Williamstowne Dr	0.07	250	R			From: 20-2625 Surreywood Dr					NA			NA		07/08/2009
(2629) Williamstowne Dr	0.01	140	R			To: 20-2161 Elmart Lane					NA			NA		07/08/2009
(2630) Blakeston Ct	0.06	30	R			To: Dead End					NA			NA		04/01/2003
(2630) Blakeston Ct	0.03	20	R			From: Cul-de-Sac					NA			NA		04/01/2003
(2631) Airleigh Ct	0.03	45	R			To: 20-2572 Blakeston Dr					NA			NA		06/24/2009
(2632) Surreywood Ct	0.06	60	R			To: 20-1761 Robindale Rd					NA			NA		07/08/2009
(2633) Turnmill Dr	0.06	320	R			To: Cul-de-Sac					NA			NA		07/08/2009
(2633) Turnmill Dr	0.07	360	R			From: 20-2625 Surreywood Dr					NA			NA		07/08/2009
(2633) Turnmill Dr	0.23	300	R			To: 20-2143 Turnmill Ct					NA			NA		07/08/2009
(2633) Turnmill Dr	0.12	400	R			To: 20-2139 Rayanne Dr					NA			NA		07/08/2009
(2633) Turnmill Dr	0.12	130	R			To: 20-2137 Dulles Dr					NA			NA		07/08/2009
(2634) Capelwood Ct	0.03	60	R			To: 20-2110 Crossmill Ct					NA			NA		07/08/2009
(2635) Kings Crown Rd	0.11	70	R			To: Cul-de-Sac					NA			NA		03/27/2006
(2636) Newquay Lane	0.15	420	R			To: 20-2628 Capelwood Dr					NA			NA		08/24/2009
(2636) Newquay Lane	0.07	480	R			To: 20-2636 Newquay Lane					NA			NA		08/24/2009
(2636) Newquay Lane	0.31	190	R			To: 20-2349 Wicklow Lane					NA			NA		08/24/2009
(2637) Walhala Dr	0.04	340	R			To: 20-2347 Lockshire Dr					NA			NA		08/24/2009
(2637) Walhala Dr	0.23	510	R			To: 20-2635 Kings Crown Rd					NA			NA		08/24/2009
(2637) Walhala Dr	0.15	700	R			To: 20-2637 Walhala Dr					NA			NA		08/24/2009
(2637) Walhala Dr	0.11	740	R			To: 20-2349 Wicklow Lane					NA			NA		08/24/2009
(2637) Walhala Dr	0.14	850	R			To: 20-2636 Newquay Lane					NA			NA		08/24/2009
(2637) Walhala Dr	0.17	1000	R			To: 20-2642 Walhala Point					NA			NA		03/23/2006
						To: 20-2682 Broadstone Rd					NA			NA		03/23/2006
						To: 20-2684					NA			NA		03/23/2006
						To: 20-2683					NA			NA		03/23/2006
						To: 20-2641					NA			NA		03/23/2006
						To: 20-2638 Ramsgate Lane					NA			NA		03/23/2006

Virginia Department of Transportation
Traffic Engineering Division
2010
Annual Average Daily Traffic Volume Estimates By Section of Route
Chesterfield Maintenance Area

Route	Length	AADT	QA	4Tire	Bus	Truck				QC	K Factor	QK	Dir Factor	AAWDT	QW	Year
						2Axle	3+Axle	1Trail	2Trail							
Chesterfield County																
(2637) Walhala Dr	0.12	230	R								NA			NA		03/23/2006
(2637) Walhala Dr	0.06	90	R								NA			NA		03/23/2006
(2637) Walhala Dr	0.04	30	R								NA			NA		03/23/2006
(2638) Ramsgate Lane	0.08	1400	R								NA			NA		08/24/2009
(2638) Ramsgate Lane	0.03	1100	R								NA			NA		08/24/2009
(2638) Ramsgate Lane	0.07	980	R								NA			NA		08/24/2009
(2639) Ramsgate Square	0.05	60	R								NA			NA		05/06/2009
(2640) Dorking Rd	0.10	50	R								NA			NA		05/06/2009
(2640) Dorking Rd	0.09	130	R								NA			NA		05/06/2009
(2641) Cardiff Loop Rd	0.30	130	R								NA			NA		05/06/2009
(2641) Cardiff Rd	0.09	120	R								NA			NA		05/06/2009
(2641) Cardiff Rd	0.14	410	R								NA			NA		05/06/2009
(2641) Cardiff Rd	0.06	420	R								NA			NA		05/06/2009
(2641) Cardiff Rd	0.06	260	R								NA			NA		05/06/2009
(2641) Cardiff Rd	0.16	170	R								NA			NA		05/06/2009
(2641) Cardiff Rd	0.05	510	R								NA			NA		05/06/2009
(2641) Cardiff Rd	0.16	120	R								NA			NA		05/06/2009
(2642) Walhala Point	0.04	40	R								NA			NA		05/06/2009
(2643) Viewmere Crescent	0.04	60	R								NA			NA		05/16/2006
(2644) Rambling Rd	0.11	100	R								NA			NA		05/16/2006
(2645) Vineland Rd	0.06	80	R								NA			NA		05/03/2006
(2645) Vineland Rd	0.04	960	R								NA			NA		05/03/2006

Virginia Department of Transportation
Traffic Engineering Division
2010
Annual Average Daily Traffic Volume Estimates By Section of Route
Chesterfield Maintenance Area

Route	Length	AADT	QA	4Tire	Bus	Truck				QC	K Factor	QK	Dir Factor	AAWDT	QW	Year
						2Axle	3+Axle	1Trail	2Trail							
Chesterfield County																
(2646) Fernleaf Dr	0.16	420	R				From: 20-675 Robious Rd				NA		NA		05/03/2006	
(2646) Fernleaf Dr	0.12	390	R				From: 20-1762 Huntersdell Lane				NA		NA		05/03/2006	
							To: 20-1761 Robindale Rd									
(2647) Winding Way	0.05	670	R				From: 20-1761 Robindale Rd				NA		NA		05/03/2006	
(2647) Winding Way	0.10	460	R				From: 20-2648 Bargrove Rd				NA		NA		05/03/2006	
(2647) Winding Way	0.26	310	R				From: 20-2649 Bayham Dr				NA		NA		05/03/2006	
(2647) Winding Way	0.10	120	R				From: 20-1761 Robindale Rd				NA		NA		05/03/2006	
(2647) Winding Way	0.06	70	R				From: 20-2644 Rambling Rd				NA		NA		05/03/2006	
							To: Cul-de-Sac									
(2648) Bargrove Rd	0.16	230	R				From: Dead End				NA		NA		05/03/2006	
							To: 20-2647 Winding Way									
(2649) Bayham Dr	0.23	730	R				From: 20-2647 Winding Way				NA		NA		06/22/2009	
							To: 20-718 Old Bon Air Rd									
(2650) Robindale Ct	0.03	50	R				From: Cul-de-Sac				NA		NA		05/03/2006	
							To: 20-1761 Robindale Rd									
(2651) Farmleigh Dr	0.07	220	R				From: 20-1761 Robindale Rd				NA		NA		05/03/2006	
(2651) Farmleigh Dr	0.11	190	R				From: 20-2653 Hollingsworth Dr				NA		NA		05/03/2006	
(2651) Farmleigh Dr	0.05	80	R				From: 20-2652 Iron Mill Rd				NA		NA		05/03/2006	
							To: Dead End									
(2652) Iron Mill Rd	0.07	520	R				From: 20-2651 Farmleigh Dr				NA		NA		05/03/2006	
(2652) Iron Mill Rd	0.12	840	R				From: 20-2689 Old Camp Rd				NA		NA		05/03/2006	
(2652) Iron Mill Rd	0.07	1700	R				From: 20-2653 Hollingsworth Dr				NA		NA		05/03/2006	
(2652) Iron Mill Rd	0.05	2900	R				From: 20-1761 Robindale Rd				NA		NA		05/03/2006	
							To: 20-718 Old Bon Air Rd									
(2653) Hollingsworth Dr	0.08	220	R				From: 20-2651 Farmleigh Dr				NA		NA		05/03/2006	
(2653) Hollingsworth Dr	0.08	300	R				From: 20-2654 Hollingsworth Ct				NA		NA		05/03/2006	
							To: 20-2652 Iron Mill Rd									
(2654) Hollingsworth Ct	0.03	60	R				From: Cul-de-Sac				NA		NA		05/03/2006	
							To: 20-2653 Hollingsworth Dr									
(2655) Wynnewood Dr	0.06	150	R				From: 20-2144				NA		NA		03/27/2006	
(2655) Wynnewood Dr	0.03	30	R				From: 20-2656 Wynnewood Ct				NA		NA		03/27/2006	
							To: Dead End									

Virginia Department of Transportation
Traffic Engineering Division
2010
Annual Average Daily Traffic Volume Estimates By Section of Route
Chesterfield Maintenance Area

Route	Length	AADT	QA	4Tire	Bus	Truck				QC	K Factor	QK	Dir Factor	AAWDT	QW	Year
						2Axle	3+Axle	1Trail	2Trail							
Chesterfield County																
(2656) Wynnewood Ct	0.04	50	R				From: 20-2655 Wynnewood Dr					NA		NA		03/27/2006
							To: Cul-de-Sac									
(2657) Belmont Rd	0.11	200	R				From: Dead End					NA		NA		08/03/2006
							To: SCL Richmond									
(2658) McKesson Ct	0.05	60	R				From: 20-2354 McKesson Dr					NA		NA		03/27/2006
							To: Cul-de-Sac									
(2659) Chevelle Dr	0.10	430	R				From: 20-2144 Dell Dr					NA		NA		03/27/2006
							To: 20-2660									
(2659) Chevelle Dr	0.10	450	R				From: 20-2677 Kirkwall Dr					NA		NA		03/27/2006
							To: 20-2680 Sandlewood Dr									
(2659) Chevelle Dr	0.05	480	R				From: 20-2681 Cheltenham Dr					NA		NA		03/27/2006
							To: 20-2163 Lilly Dr									
(2659) Chevelle Dr	0.17	700	R				From: 20-663 Elkhart Rd					NA		NA		03/27/2006
							To: Dead End									
(2660) Ives Lane	0.05	100	R				From: 20-3829 Bowlin Ct					NA		NA		03/27/2006
							To: 20-2144 Dell Dr									
(2660) Ives Lane	0.06	560	R				From: 20-2676 Forestdale Dr					NA		NA		03/27/2006
							To: 20-2659 Chevelle Dr									
(2661) Woodward Dr	0.10	300	R				From: 20-2664					NA		NA		03/30/2006
							To: 20-2665 Woodward Ct									
(2661) Woodward Dr	0.05	760	R				From: 20-2158 Jade Rd					NA		NA		03/30/2006
							To: 20-2669 Eastwood Dr									
(2661) Woodward Dr	0.15	1600	R				From: 20-2664					NA		NA		03/30/2006
							To: 20-2662 Morelock Dr									
(2661) Woodward Dr	0.10	1800	R				From: 20-678 South Providence Rd					NA		NA		03/30/2006
							To: Dead End									
(2662) Morelock Rd	0.06	150	R				From: 20-2663 Shannon Rd					NA		NA		03/27/2006
							To: 20-2661 Woodward Dr									
(2662) Morelock Dr	0.06	220	R				From: Dead End					NA		NA		03/27/2006
							To: 20-2669 Eastwood Dr									
(2663) Shannon Rd	0.26	140	R				From: 20-2662 Morelock Dr					NA		NA		03/30/2006
							To: 20-2662 Morelock Dr									

Virginia Department of Transportation
Traffic Engineering Division
2010
Annual Average Daily Traffic Volume Estimates By Section of Route
Chesterfield Maintenance Area

Route	Length	AADT	QA	4Tire	Bus	Truck				QC	K Factor	QK	Dir Factor	AAWDT	QW	Year
						2Axle	3+Axle	1Trail	2Trail							
Chesterfield County																
(2664) Hartford Lane	0.22	250	R											NA	NA	03/30/2006
(2664) Hartford Lane	0.13	160	R											NA	NA	03/30/2006
(2664) Hartford Lane	0.07	130	R											NA	NA	03/30/2006
(2664) Hartford Lane	0.11	45	R											NA	NA	03/30/2006
(2664) Hartford Lane	0.11	90	R											NA	NA	03/30/2006
(2664) Hartford Lane	0.05	210	R											NA	NA	03/30/2006
(2664) Hartford Lane	0.13	320	R											NA	NA	03/30/2006
(2665) Woodward Ct	0.05	80	R											NA	NA	03/30/2006
(2666) Crestmont Dr	0.03	20	R											NA	NA	03/30/2006
(2667) Chadwell Dr	0.13	150	R											NA	NA	03/30/2006
(2668) Hartford Ct	0.10	100	R											NA	NA	03/30/2006
(2669) Eastwood Dr	0.07	320	R											NA	NA	03/30/2006
(2669) Eastwood Dr	0.06	530	R											NA	NA	03/30/2006
(2669) Eastwood Dr	0.07	680	R											NA	NA	03/30/2006
(2669) Eastwood Dr	0.03	730	R											NA	NA	03/30/2006
(2669) Eastwood Dr	0.07	710	R											NA	NA	03/30/2006
(2669) Eastwood Dr	0.07	720	R											NA	NA	03/30/2006
(2670) Brundidge Rd	0.06	510	R											NA	NA	04/10/2006
(2670) Brundidge Rd	0.11	320	R											NA	NA	04/10/2006
(2670) Brundidge Rd	0.13	290	R											NA	NA	04/10/2006
(2671) Brundidge Circle	0.03	30	R											NA	NA	04/10/2006
(2672) Owego Rd	0.03	20	R											NA	NA	04/10/2006

Virginia Department of Transportation
Traffic Engineering Division
2010
Annual Average Daily Traffic Volume Estimates By Section of Route
Chesterfield Maintenance Area

Route	Length	AADT	QA	4Tire	Bus	Truck				QC	K Factor	QK	Dir Factor	AAWDT	QW	Year
						2Axle	3+Axle	1Trail	2Trail							
Chesterfield County																
(2673) Groomfield Rd	0.25	160	R								NA			NA		04/10/2006
(2674) Midfield Rd	0.09	220	R								NA			NA		04/10/2006
(2674) Midfield Rd	0.09	330	R								NA			NA		04/20/2006
(2675) Milbrae Rd	0.07	230	R								NA			NA		03/30/2006
(2675) Milbrae Rd	0.07	120	R								NA			NA		03/30/2006
(2675) Milbrae Rd	0.09	60	R								NA			NA		03/30/2006
(2676) Forestdale Dr	0.12	440	R								NA			NA		03/27/2006
(2676) Forestdale Dr	0.06	260	R								NA			NA		03/27/2006
(2676) Forestdale Dr	0.10	110	R								NA			NA		03/27/2006
(2676) Forestdale Dr	0.03	10	R								NA			NA		03/27/2006
(2677) Kirkwall Dr	0.03	20	R								NA			NA		03/27/2006
(2677) Kirkwall Dr	0.07	140	R								NA			NA		03/27/2006
(2677) Kirkwall Dr	0.07	150	R								NA			NA		07/08/2009
(2678) Kirkwall Ct	0.05	50	R								NA			NA		07/08/2009
(2679) Sandelewood Ct	0.07	80	R								NA			NA		07/08/2009
(2680) Sandelewood Dr	0.07	200	R								NA			NA		07/08/2009
(2680) Sandelewood Dr	0.08	140	R								NA			NA		07/08/2009
(2680) Sandelewood Dr	0.03	20	R								NA			NA		07/08/2009
(2681) Cheltenham Dr	0.04	40	R								NA			NA		07/08/2009
(2681) Cheltenham Dr	0.16	170	R								NA			NA		07/08/2009
(2682) Broadstone Rd	0.21	420	R								NA			NA		05/06/2009
(2682) Broadstone Rd	0.04	560	R								NA			NA		05/06/2009

Virginia Department of Transportation
Traffic Engineering Division
2010
Annual Average Daily Traffic Volume Estimates By Section of Route
Chesterfield Maintenance Area

Route	Length	AADT	QA	4Tire	Bus	-----Truck-----				QC	K Factor	QK	Dir Factor	AAWDT	QW	Year
						2Axle	3+Axle	1Trail	2Trail							
Chesterfield County																
(2682) Broadstone Rd	0.14	710	R				From: 20-2349 Wicklow Lane; Wicklow Lane				NA			NA		05/06/2009
(2682) Broadstone Rd	0.26	750	R				From: 20-3156 Rams Crossing				NA			NA		05/06/2009
							To: US 360; 20-648									
(2683) Charing Cross Loop	0.04	20	R				From: Dead End				NA			NA		05/06/2009
(2683) Charing Cross Loop	0.20	60	R				From: 20-2684 SOUTH				NA			NA		05/06/2009
(2683) Camelback Rd	0.22	220	R				From: 20-2637 Walhala Dr				NA			NA		05/06/2009
(2683) Camelback Rd	0.29	260	R				From: 20-2698 Littlecote Lane				NA			NA		05/06/2009
(2683) Camelback Rd	0.12	330	R				From: 20-2684 NORTH				NA			NA		05/06/2009
							To: 20-2682 Broadstone Rd									
(2684) Reibute Rd	0.07	80	R				From: 20-2683 W, Charing Cross Loop				NA			NA		05/06/2009
(2684) Reibute Rd	0.12	90	R				From: 20-2637 Walhala Dr				NA			NA		05/06/2009
(2684) Charing Cross Loop	0.11	110	R				From: 20-2698 Littlecote Lane				NA			NA		05/06/2009
							To: 20-2683 E, Camelback Rd									
(2685) Milbrae Ct	0.06	60	R				From: Cul-de-Sac				NA			NA		07/22/2009
							To: 20-2675 Milbrae Rd									
(2686) Milbrae Pl	0.04	40	R				From: Cul-de-Sac				NA			NA		07/22/2009
							To: 20-2675 Milbrae Rd									
(2687) Wadsworth Dr	0.13	490	R				From: 20-2510 Redbridge Rd				NA			NA		07/22/2009
(2687) Wadsworth Dr	0.08	400	R				From: 20-2688 Wadsworth Ct				NA			NA		07/22/2009
(2687) Wadsworth Dr	0.07	650	R				From: 20-3335 Wadsworth Pl				NA			NA		07/22/2009
(2687) Wadsworth Dr	0.08	710	R				From: 20-3336 Wadsworth Way				NA			NA		07/22/2009
(2687) Wadsworth Dr	0.15	2100	R				From: 20-2728 Scottingham Dr				NA			NA		07/22/2009
							To: End State Maintenance									
(2688) Wadsworth Ct	0.03	40	R				From: 20-2687 Wadsworth Dr				NA			NA		08/24/2009
							To: Cul-de-Sac									
(2689) Old Camp Rd	0.22	210	R				From: 20-2652 Iron Mill Rd				NA			NA		08/24/2009
							To: Cul-de-Sac									
(2690) Bromwich Dr	0.08	260	R				From: 20-2571 S, Wexwood Dr				NA			NA		08/24/2009
(2690) Bromwich Dr	0.09	180	R				From: 20-2692 Latane Dr				NA			NA		08/24/2009
(2690) Bromwich Dr	0.14	40	R				From: 20-2691 Bromwich Ct				NA			NA		08/24/2009
							To: 20-2571 N, Wexwood Dr									

Virginia Department of Transportation
Traffic Engineering Division
2010
Annual Average Daily Traffic Volume Estimates By Section of Route
Chesterfield Maintenance Area

Route	Length	AADT	QA	4Tire	Bus	Truck				QC	K Factor	QK	Dir Factor	AAWDT	QW	Year
						2Axle	3+Axle	1Trail	2Trail							
Chesterfield County																
(2691) Bromwich Ct	0.06	40	R				From: 20-2690 Bromwich Dr				NA			NA		08/24/2009
							To: Cul-de-Sac									
(2692) Latane Dr	0.17	40	R				From: 20-2690 Bromwich Dr				NA			NA		08/24/2009
							To: 20-2571 Wexwood Dr									
(2693) Wexwood Pl	0.06	50	R				From: Cul-de-Sac				NA			NA		04/18/2006
							To: 20-2571 Wexwood Dr									
(2694) Wexwood Ct	0.08	60	R				From: 20-2571 Wexwood Dr				NA			NA		04/18/2006
							To: Cul-de-Sac									
(2695) Poco Dr	0.23	720	R				From: 20-678 South Providence Rd				NA			NA		07/08/2009
							To: 20-2696 Middle Rd									
(2696) Middle Rd	0.07	690	R				From: 20-2695 Poco Dr				NA			NA		07/08/2009
							To: 20-2697 Debbs Lane									
(2696) Middle Rd	0.03	420	R				From: 20-2697 Debbs Lane				NA			NA		07/08/2009
							To: 20-853 Middle Loop									
(2696) Middle Rd	0.05	470	R				From: 20-853 Middle Loop				NA			NA		07/08/2009
							To: 20-864 Middle Circle									
(2696) Middle Rd	0.05	500	R				From: 20-864 Middle Circle				NA			NA		07/08/2009
							To: 20-854 Twilight Lane									
(2697) Debbs Lane	0.07	430	R				From: 20-2696 Middle Rd				NA			NA		07/08/2009
							To: 20-2699 Rayburn Rd									
(2697) Debbs Lane	0.03	420	R				From: 20-2699 Rayburn Rd				NA			NA		07/08/2009
							To: 20-854 Twilight Lane									
(2698) Littlecote Lane	0.20	130	R				From: 20-2684				NA			NA		03/23/2006
							To: 20-2683									
(2699) Rayburn Rd	0.14	250	R				From: Cul-de-Sac				NA			NA		07/08/2009
							To: 20-2697 Debbs Lane									
(2700) Stone River Ct	0.03	40	R				From: Dead End				NA			NA		03/27/2006
							To: 20-2718 Stone River Rd									
(2700) Stone River Ct	0.09	120	R				From: 20-2718 Stone River Rd				NA			NA		03/27/2006
							To: Dead End									
(2701) Salk Rd	0.08	190	R				From: 20-621 Black Rd; Winterpock Rd				NA			NA		05/18/2009
							To: 20-2702 Celtic Rd									
(2701) Salk Rd	0.10	270	R				From: 20-2702 Celtic Rd				NA			NA		05/18/2009
							To: 20-2703 Puritan Rd									
(2701) Salk Rd	0.11	230	R				From: 20-2703 Puritan Rd				NA			NA		05/18/2009
							To: 20-655 Beach Rd									
(2702) Celtic Rd	0.14	110	R				From: Dead End				NA			NA		05/18/2009
							To: 20-2706 Ranger Rd									
(2702) Celtic Rd	0.20	120	R				From: 20-2706 Ranger Rd				NA			NA		05/18/2009
							To: 20-2704 Physic Hill Rd									
(2702) Celtic Rd	0.19	220	R				From: 20-2704 Physic Hill Rd				NA			NA		05/18/2009
							To: 20-2701 Salk Rd									

Virginia Department of Transportation
Traffic Engineering Division
2010
Annual Average Daily Traffic Volume Estimates By Section of Route
Chesterfield Maintenance Area

Route	Length	AADT	QA	4Tire	Bus	Truck				QC	K Factor	QK	Dir Factor	AAWDT	QW	Year
						2Axle	3+Axle	1Trail	2Trail							
Chesterfield County																
(2703) Puritan Rd	0.27	260	R				From: 20-2701 Salk Rd					NA		NA		05/18/2009
							To: Cul-de-Sac									
(2704) Physic Hill Rd	0.08	210	R				From: 20-621 Black Rd; Winterpock Rd					NA		NA		05/18/2009
							To: 20-2702 Celtic Rd									
(2704) Physic Hill Rd	0.16	160	R				From: 20-2705 Danforth Rd					NA		NA		05/18/2009
							To: Dead End									
(2704) Physic Hill Rd	0.04	10	R				From: Dead End					NA		NA		05/18/2009
							To: Dead End									
(2705) Danforth Rd	0.05	20	R				From: 20-2708 Rosebud Rd					NA		NA		05/18/2009
							To: 20-2709 Branding Iron Rd									
(2705) Danforth Rd	0.10	140	R				From: 20-2706 Ranger Rd					NA		NA		05/18/2009
							To: 20-2704 Physic Hill Rd									
(2705) Danforth Rd	0.07	180	R				From: 20-2705 Danforth Rd					NA		NA		05/18/2009
							To: 20-2707 Mendota Rd									
(2705) Danforth Rd	0.27	110	R				From: 20-2702 Celtic Rd					NA		NA		05/18/2009
							To: 20-621 Black Rd; Winterpock Rd									
(2706) Ranger Rd	0.14	200	R				From: 20-2708 Rosebud Rd					NA		NA		05/18/2009
							To: 20-2709 Branding Iron Rd									
(2706) Ranger Rd	0.09	390	R				From: 20-2706 Ranger Rd					NA		NA		05/18/2009
							To: 20-2702 Celtic Rd									
(2706) Ranger Rd	0.09	420	R				From: 20-621 Black Rd; Winterpock Rd					NA		NA		05/18/2009
							To: 20-2708 Rosebud Rd									
(2707) Mendota Rd	0.08	110	R				From: 20-2709 Branding Iron Rd					NA		NA		05/18/2009
							To: 20-2706 Ranger Rd									
(2707) Mendota Rd	0.08	230	R				From: 20-2705 Danforth Rd					NA		NA		05/18/2009
							To: 20-2707 Mendota Rd									
(2708) Rosebud Rd	0.23	110	R				From: 20-2705 Danforth Rd					NA		NA		05/18/2009
							To: 20-2707 Mendota Rd									
(2709) Branding Iron Rd	0.17	170	R				From: 20-2705 Danforth Rd					NA		NA		05/18/2009
							To: 20-2707 Mendota Rd									
(2710) Bollingbrook Ct	0.08	110	R				From: 20-2566 Bollingbrook Dr; Avebury Dr					NA		NA		04/18/2006
							To: 20-2711 Bollingbrook Pl									
(2710) Bollingbrook Ct	0.06	40	R				From: Cul-de-Sac					NA		NA		04/18/2006
							To: Cul-de-Sac									
(2711) Bollingbrook Pl	0.05	40	R				From: 20-2710 Bollingbrook Ct					NA		NA		04/18/2006
							To: 20-2566 Durrington Dr									
(2712) Durrington Ct	0.06	47	R				From: Cul-de-Sac					NA		NA		04/18/2006
							To: 20-2567 Bondurant Dr									
(2713) Bondurant Ct	0.04	40	R				From: Cul-de-Sac					NA		NA		04/18/2006
							To: Dead End									
(2714) Archgrove Ct	0.06	60	R				From: 20-2264 Pepperidge Rd					NA		NA		04/10/2006
							To:									

Virginia Department of Transportation
Traffic Engineering Division
2010
Annual Average Daily Traffic Volume Estimates By Section of Route
Chesterfield Maintenance Area

Route	Length	AADT	QA	4Tire	Bus	-----Truck-----				QC	K Factor	QK	Dir Factor	AAWDT	QW	Year
						2Axle	3+Axle	1Trail	2Trail							
Chesterfield County																
(2715) Ambridge Rd	0.24	120	R				From: 20-655 Beach Rd				NA			NA		07/06/2009
							To: Cul-de-Sac									
(2716) Beechgrove Dr	0.20	120	R				From: 20-655 Beach Rd				NA			NA		07/06/2009
							To: Dead End									
(2717) Terri Lynn Ct	0.16	140	R				From: Cul-de-Sac				NA			NA		05/03/2006
							To: 20-718 Old Bon Air Rd									
(2718) Stone River Rd	0.05	170	R				From: Dead End				NA			NA		03/27/2006
							To: 20-3718 Ferncreek Pl									
(2718) Stone River Rd	0.09	350	R				From: 20-2700 Stone River Ct				NA			NA		03/27/2006
							To: 20-2618 Marwood Dr									
(2718) Stone River Rd	0.11	430	R				From: 20-2719 Old Log Terrace				NA			NA		03/27/2006
							To: 20-663 Elkhardt Rd									
(2718) Stone River Rd	0.27	1100	R				From: 20-2718 Stone River Rd				NA			NA		03/27/2006
							To: Cul-de-Sac									
(2719) Old Log Terrace	0.18	160	R				From: Cul-de-Sac				NA			NA		03/27/2006
							To: 20-659 Riverway Rd									
(2720) Plantation Trace Rd	0.36	180	R				From: 20-678 West Providence Rd				NA			NA		03/08/2006
							To: Cul-de-Sac									
(2721) Providence Pl	0.05	80	R				From: 20-678 West Providence Rd				NA			NA		03/08/2006
							To: 20-2723 Bethany Ridge Rd									
(2722) Condrey Ridge Dr	0.12	680	R				From: 20-2724 Condrey Ridge Ct				NA			NA		03/08/2006
							To: Dead End									
(2722) Condrey Ridge Dr	0.10	160	R				From: Cul-de-Sac				NA			NA		03/08/2006
							To: 20-2722 Condrey Ridge Dr									
(2722) Condrey Ridge Dr	0.04	46	R				From: 20-2845 Bethany Ridge Terrace				NA			NA		03/08/2006
							To: 20-2846 Bethany Ridge Ct									
(2723) Bethany Ridge Rd	0.10	120	R				From: 20-2846 Bethany Ridge Ct				NA			NA		03/08/2006
							To: 20-767 Academy Dr									
(2723) Bethany Ridge Rd	0.04	220	R				From: Cul-de-Sac				NA			NA		03/08/2006
							To: 20-2722 Condrey Ridge Dr									
(2723) Bethany Ridge Rd	0.07	250	R				From: 20-2510 Redbridge Rd				NA			NA		03/30/2006
							To: 20-2726 Claypool Rd									
(2723) Bethany Ridge Rd	0.03	380	R				From: 20-2728 Scottingham Dr				NA			NA		03/30/2006
							To:									

Virginia Department of Transportation
Traffic Engineering Division
2010
Annual Average Daily Traffic Volume Estimates By Section of Route
Chesterfield Maintenance Area

Route	Length	AADT	QA	4Tire	Bus	-----Truck-----				QC	K Factor	QK	Dir Factor	AAWDT	QW	Year
						2Axle	3+Axle	1Trail	2Trail							
Chesterfield County																
(2726) Claypool Rd	0.07	320	R			From: 20-2725 Greencastle Rd					NA		NA			03/30/2006
(2726) Claypool Rd	0.07	300	R			To: 20-2727 Claypool Ct					NA		NA			03/30/2006
(2726) Claypool Rd	0.06	260	R			From: 20-2729 Claypool Terrace					NA		NA			03/30/2006
(2726) Claypool Rd	0.07	110	R			To: 20-2669 Eastwood Dr					NA		NA			03/30/2006
						From: Cul-de-Sac										
(2727) Claypool Ct	0.06	60	R			To: Cul-de-Sac					NA		NA			03/30/2006
						From: 20-2726 Claypool Rd										
(2728) Scottingham Dr	0.06	290	R			To: 20-5582					NA		NA			03/30/2006
(2728) Scottingham Dr	0.09	830	R			From: 20-2687 Wadsworth Dr					NA		NA			03/30/2006
(2728) Scottingham Dr	0.06	1000	R			To: 20-3337 Grinell Dr					NA		NA			03/30/2006
(2728) Scottingham Dr	0.15	880	R			From: 20-2725 Greencastle Rd					NA		NA			03/30/2006
(2728) Scottingham Dr	0.07	1000	R			To: 20-3357 Scottingham Terrace					NA		NA			03/30/2006
						From: 20-2669; 20-3360										
(2729) Claypool Terrace	0.04	47	R			To: Cul-de-Sac					NA		NA			03/30/2006
						From: 20-2726 Claypool Rd										
(2730) Eastwood Ct	0.07	90	R			To: Dead End					NA		NA			03/30/2006
(2730) Eastwood Ct	0.14	180	R			From: 20-2669 Eastwood Dr					NA		NA			03/30/2006
						To: Dead End										
(2731) Abingdon Circle	0.04	50	R			From: Cul-de-Sac					NA		NA			05/16/2006
						To: 20-1438 Abingdon Rd										
(2732) Abingdon Ct	0.05	60	R			From: Cul-de-Sac					NA		NA			05/16/2006
						To: 20-1438 Abingdon Rd										
(2733) Kendrick Ct	0.10	130	R			From: Cul-de-Sac					NA		NA			05/09/2006
						To: 20-1806 Kendrick Rd										
(2734) Kennesaw Ct	0.05	60	R			From: 20-1804 Kennesaw Rd					NA		NA			05/09/2006
						To: Cul-de-Sac										
(2735) Thomassette Dr	0.07	190	R			From: 20-2609 Kellynn Dr					NA		NA			03/13/2006
						To: 20-2736 Delfin Rd										
(2736) Delfin Rd	0.12	220	R			From: 20-2737 Ionis Lane					NA		NA			03/13/2006
(2736) Delfin Rd	0.12	100	R			To: 20-2735 Thomassette Dr					NA		NA			03/13/2006
						From: Cul-de-Sac										
(2737) Ionis Lane	0.06	850	R			To: 20-2606 Dumaine Dr					NA		NA			03/13/2006
						From: 20-2736 Delfin Rd										

Virginia Department of Transportation
Traffic Engineering Division
2010
Annual Average Daily Traffic Volume Estimates By Section of Route
Chesterfield Maintenance Area

Route	Length	AADT	QA	4Tire	Bus	Truck				QC	K Factor	QK	Dir Factor	AAWDT	QW	Year
						2Axle	3+Axle	1Trail	2Trail							
Chesterfield County																
(2737) Ionis Lane	0.06	670	R								NA			NA		03/13/2006
(2737) Ionis Lane	0.09	490	R								NA			NA		03/13/2006
(2737) Ionis Lane	0.13	130	R								NA			NA		03/13/2006
(2738) Monday Way	0.14	110	R								NA			NA		03/13/2006
(2739) Puckett Pl	0.07	350	R								NA			NA		03/13/2006
(2739) Puckett Pl	0.06	190	R								NA			NA		03/13/2006
(2739) Puckett Pl	0.09	80	R								NA			NA		03/13/2006
(2740) Puckett Ct	0.13	140	R								NA			NA		03/13/2006
(2741) Goby Ct	0.05	60	R								NA			NA		03/13/2006
(2742) Woodsong Dr	0.24	1100	R								NA			NA		03/13/2006
(2742) Woodsong Dr	0.08	1000	R								NA			NA		03/13/2006
(2742) Woodsong Dr	0.06	770	R								NA			NA		03/13/2006
(2742) Woodsong Dr	0.06	560	R								NA			NA		03/13/2006
(2742) Woodsong Dr	0.08	380	R								NA			NA		03/13/2006
(2742) Woodsong Dr	0.10	130	R								NA			NA		03/13/2006
(2743) Woodthrush Ct	0.08	80	R								NA			NA		03/13/2006
(2744) Forestwind Dr	0.06	380	R								NA			NA		05/06/2009
(2744) Forestwind Dr	0.12	460	G								NA		460	G	2010	
(2745) Mistyhollow Rd	0.10	120	R								NA			NA		05/06/2009
(2746) Millspray Ct	0.08	90	R								NA			NA		05/06/2009
(2747) Pinemist Rd	0.04	48	R								NA			NA		05/06/2009

Virginia Department of Transportation
Traffic Engineering Division
2010
Annual Average Daily Traffic Volume Estimates By Section of Route
Chesterfield Maintenance Area

Route	Length	AADT	QA	4Tire	Bus	-----Truck-----				QC	K Factor	QK	Dir Factor	AAWDT	QW	Year
						2Axle	3+Axle	1Trail	2Trail							
Chesterfield County																
(2748) Oakmeadow Lane	0.04	110	R								NA			NA		05/06/2009
						From: Dead End										
						To: 20-2747 Pinemist Rd										
(2748) Oakmeadow Lane	0.13	220	R								NA			NA		05/06/2009
						From: 20-2747 Pinemist Rd										
						To: 20-2744 Forestwind Dr										
(2748) Oakmeadow Lane	0.09	110	R								NA			NA		05/06/2009
						From: 20-2744 Forestwind Dr										
						To: Cul-de-Sac										
(2749) Wood Bluff Loop	0.36	170	R								NA			NA		05/18/2006
						From: 20-2784 Glenmont Rd										
						To: End Loop										
(2750) Sara Kay Dr	0.07	120	R								NA			NA		02/13/2009
						From: 20-2838 N, Fox Run Dr										
						To: 20-2839 N, Edington Dr										
(2750) Sara Kay Dr	0.08	140	R								NA			NA		02/13/2009
						From: 20-2839 N, Edington Dr										
						To: 20-2813 N, Creasman Dr										
(2750) Sara Kay Dr	0.22	240	R								NA			NA		02/13/2009
						From: 20-2813 N, Creasman Dr										
						To: 20-2813 S, Creasman Dr										
(2750) Sara Kay Dr	0.05	210	R								NA			NA		02/13/2009
						From: 20-2813 S, Creasman Dr										
						To: 20-2839 S, Edington Dr										
(2750) Sara Kay Dr	0.05	420	R								NA			NA		02/13/2009
						From: 20-2839 S, Edington Dr										
						To: 20-2838 Fox Run Dr										
(2750) Sara Kay Dr	0.05	550	R								NA			NA		02/13/2009
						From: 20-2838 Fox Run Dr										
						To: 20-2752 Wareham Pl										
(2750) Sara Kay Dr	0.11	820	R								NA			NA		02/13/2009
						From: 20-2752 Wareham Pl										
						To: 20-2751 Sara Kay Ct										
(2750) Sara Kay Dr	0.09	1200	R								NA			NA		02/13/2009
						From: 20-2751 Sara Kay Ct										
						To: 20-642 Salem Church Rd										
(2751) Sara Kay Ct	0.05	60	R								NA			NA		02/13/2009
						From: 20-2750 Sara Kay Dr										
						To: Cul-de-Sac										
(2752) Wareham Pl	0.09	250	R								NA			NA		02/13/2009
						From: 20-2750 Sara Kay Dr										
						To: 20-2753 Wareham Ct										
(2752) Wareham Pl	0.03	40	R								NA			NA		02/13/2009
						From: 20-2753 Wareham Ct										
						To: Cul-de-Sac										
(2753) Wareham Ct	0.04	48	R								NA			NA		02/13/2009
						From: 20-2752 Wareham Pl										
						To: Cul-de-Sac										
(2754) Marble Head Ct	0.08	100	R								NA			NA		08/24/2009
						From: Cul-de-Sac										
						To: 20-1952 Red Lion Pl										
(2755) Homestead Ct	0.07	80	R								NA			NA		08/24/2009
						From: 20-1952 Red Lion Pl										
						To: Cul-de-Sac										
(2756) Red Lion Ct	0.06	80	R								NA			NA		08/24/2009
						From: Cul-de-Sac										
						To: 20-1952 Red Lion Pl										
(2757) Arch Hill Pl	0.10	120	R								NA			NA		07/22/2009
						From: 20-2250 Arch Hill Dr										
						To: Cul-de-Sac										
(2758) Egan Pl	0.03	48	R								NA			NA		08/24/2009
						From: Dead End										
						To: 20-2759 Egan Rd										

Virginia Department of Transportation
Traffic Engineering Division
2010
Annual Average Daily Traffic Volume Estimates By Section of Route
Chesterfield Maintenance Area

Route	Length	AADT	QA	4Tire	Bus	Truck				QC	K Factor	QK	Dir Factor	AAWDT	QW	Year
						2Axle	3+Axle	1Trail	2Trail							
Chesterfield County																
(2758) Egan Pl	0.10	110	R									NA		NA		08/24/2009
(2759) Egan Rd	0.06	1700	R									NA		NA		08/24/2009
(2759) Egan Rd	0.16	420	R									NA		NA		08/24/2009
(2759) Egan Rd	0.06	230	R									NA		NA		08/24/2009
(2760) Shady Creek Rd	0.04	100	R									NA		NA		02/23/2009
(2760) Shady Creek Rd	0.09	250	R									NA		NA		02/23/2009
(2760) Shady Creek Rd	0.09	420	R									NA		NA		02/23/2009
(2760) Shady Creek Rd	0.07	510	R									NA		NA		02/23/2009
(2760) Shady Creek Rd	0.06	540	R									NA		NA		02/23/2009
(2760) Shady Creek Rd	0.05	620	R									NA		NA		02/23/2009
(2761) Mill Race Circle	0.07	50	R									NA		NA		02/23/2009
(2761) Mill Race Circle	0.04	47	R									NA		NA		02/23/2009
(2762) Trace Ct	0.03	48	R									NA		NA		02/23/2009
(2763) Carryback Dr	0.08	110	R									NA		NA		06/26/2006
(2764) Mill Race Rd	0.09	140	R									NA		NA		02/23/2009
(2764) Mill Race Rd	0.09	360	R									NA		NA		02/23/2009
(2764) Mill Race Rd	0.05	440	R									NA		NA		02/23/2009
(2765) Whistling Well Ct	0.06	60	R									NA		NA		02/23/2009
(2766) Whitewater Ct	0.04	30	R									NA		NA		02/23/2009
(2767) Dortonway Dr	0.29	2200	R									NA		NA		08/24/2009
(2767) Dortonway Dr	0.07	390	R									NA		NA		08/24/2009
(2767) Dortonway Dr	0.68	540	R									NA		NA		08/24/2009

Virginia Department of Transportation
Traffic Engineering Division
2010
Annual Average Daily Traffic Volume Estimates By Section of Route
Chesterfield Maintenance Area

Route	Length	AADT	QA	4Tire	Bus	Truck				QC	K Factor	QK	Dir Factor	AAWDT	QW	Year
						2Axle	3+Axle	1Trail	2Trail							
Chesterfield County																
(2768) Gordon School Pl	0.07	150	R											NA		05/09/2006
(2769)	0.09	200	R											NA		03/08/2006
(2769)	0.07	170	R											NA		03/08/2006
(2769)	0.14	140	R											NA		03/08/2006
(2770) Smoketree Dr	0.06	940	R											NA		03/23/2009
(2770) Smoketree Dr	0.11	890	R											NA		03/23/2009
(2770) Smoketree Dr	0.10	960	R											NA		03/23/2009
(2770) Smoketree Dr	0.08	960	R											NA		03/23/2009
(2770) Smoketree Dr	0.21	530	R											NA		03/23/2009
(2770) Smoketree Dr	0.05	690	R											NA		03/23/2009
(2770) Smoketree Dr	0.07	830	R											NA		03/23/2009
(2770) Smoketree Dr	0.13	4600	R											NA		03/23/2009
(2770) Smoketree Dr	0.22	4700	R											NA		03/23/2009
(2770) Smoketree Dr	0.07	5300	R											NA		03/23/2009
(2770) Smoketree Dr	0.19	5300	R											NA		03/23/2009
(2770) Smoketree Dr	0.39	5700	R											NA		03/23/2009
(2771) Poplar Ridge Rd	0.13	150	R											NA		03/23/2009
(2771) Poplar Ridge Rd	0.19	120	R											NA		03/23/2009
(2771) Poplar Ridge Rd	0.14	230	R											NA		03/23/2009
(2772) Old Carrollton Ct	0.10	100	R											NA		03/23/2009
(2773) Stillbrook Rd	0.11	90	R											NA		03/23/2009
(2773) Stillbrook Rd	0.07	90	R											NA		03/23/2009
(2773) Stillbrook Rd	0.11	100	R											NA		03/23/2009

Virginia Department of Transportation
Traffic Engineering Division
2010
Annual Average Daily Traffic Volume Estimates By Section of Route
Chesterfield Maintenance Area

Route	Length	AADT	QA	4Tire	Bus	Truck				QC	K Factor	QK	Dir Factor	AAWDT	QW	Year
						2Axle	3+Axle	1Trail	2Trail							
Chesterfield County																
(2774) Stillbrook Ct	0.04	40	R				From: 20-2773 Stillbrook Rd				NA			NA		03/23/2009
							To: Cul-de-Sac									
(2775) Smoketree Ct	0.06	50	R				From: Cul-de-Sac				NA			NA		03/23/2009
							To: 20-2770 Smoketree Dr									
(2776) Gordon School Rd	0.08	170	R				From: 20-4750 Ferrylanding Dr				NA			NA		05/09/2006
							To: 20-3103 Mountain Laurel Dr									
(2776) Gordon School Rd	0.07	350	R				From: 20-3102 Gordon School Ct				NA			NA		05/09/2006
							To: 20-2780 Spirea Rd									
(2776) Gordon School Rd	0.05	5000	R				From: 20-2768 Gordon School Pl				NA			NA		05/09/2006
							To: 20-2782 Glenhaven Rd									
(2776) Gordon School Rd	0.06	5000	R				From: 20-2779 Pleasanthill Dr				NA			NA		05/09/2006
							To: 20-2770 Smoketree Dr									
(2776) Gordon School Rd	0.07	3100	R				From: 20-2779 Pleasanthill Dr				NA			NA		05/09/2006
							To: 20-2770 Smoketree Dr									
(2777) Pleasantview Rd	0.14	180	R				From: 20-2770 Smoketree Dr				NA			NA		05/16/2006
							To: 20-2770 Smoketree Dr									
(2778) Old Carrollton Rd	0.07	900	R				From: 20-2773 Stillbrook Rd				NA			NA		04/18/2006
							To: 20-2772 Old Carrollton Ct									
(2778) Old Carrollton Rd	0.06	990	R				From: 20-2771 Poplar Ridge Rd				NA			NA		04/18/2006
							To: 20-2783 Old Carrollton Trace									
(2778) Old Carrollton Rd	0.05	1300	R				From: 20-2784 Glenmont Rd				NA			NA		04/18/2006
							To: 20-2776 Gordon School Rd									
(2779) Pleasanthill Dr	0.07	260	R				From: 20-2777 Pleasantview Rd				NA			NA		04/18/2006
							To: 20-2780 Spirea Rd									
(2779) Pleasanthill Dr	0.10	290	R				From: 20-3100 Pleasanthill Ct				NA			NA		04/18/2006
							To: 20-2770 Smoketree Dr									
(2779) Pleasanthill Dr	0.07	400	R				From: 20-2770 Smoketree Dr				NA			NA		04/18/2006
							To: Cul-de-Sac									
(2780) Spirea Rd	0.35	3800	R				From: 20-720 Lucks Lane				NA			NA		05/16/2006
							To: 20-3108 Sunflower Lane									
(2780) Spirea Rd	0.09	3900	R				From: 20-3105 Yucca Dr				NA			NA		05/16/2006
							To: 20-3103 Mountain Laurel Dr									

Virginia Department of Transportation
Traffic Engineering Division
2010
Annual Average Daily Traffic Volume Estimates By Section of Route
Chesterfield Maintenance Area

Route	Length	AADT	QA	4Tire	Bus	Truck				QC	K Factor	QK	Dir Factor	AAWDT	QW	Year
						2Axle	3+Axle	1Trail	2Trail							
Chesterfield County																
(2780) Spirea Rd	0.08	3400	R											NA	NA	05/16/2006
(2780) Spirea Rd	0.08	800	R											NA	NA	05/16/2006
(2780) Spirea Rd	0.13	680	R											NA	NA	05/16/2006
(2781) Spirea Ct	0.09	110	R											NA	NA	05/16/2006
(2782) Glenhaven Rd	0.13	190	R											NA	NA	05/16/2006
(2782) Glenhaven Rd	0.08	110	R											NA	NA	05/16/2006
(2783) Old Carrollton Trace	0.06	40	R											NA	NA	04/18/2006
(2784) Glenmont Rd	0.07	320	R											NA	NA	04/18/2006
(2784) Glenmont Rd	0.15	1000	R											NA	NA	04/18/2006
(2785)	0.06	50	R											NA	NA	04/18/2006
(2786) King Arthurs Ct	0.07	100	R											NA	NA	03/23/2009
(2787) Quarterstaff Ct	0.03	40	R											NA	NA	03/23/2009
(2788) Chilham Ct	0.05	46	R											NA	NA	03/23/2009
(2789) Hollytree Ct	0.04	60	R											NA	NA	03/15/2006
(2790) Rollingway Rd	0.19	520	R											NA	NA	03/15/2006
(2790) Rollingway Rd	0.06	790	R											NA	NA	03/15/2006
(2790) Rollingway Rd	0.05	930	R											NA	NA	03/15/2006
(2790) Rollingway Rd	0.11	1000	R											NA	NA	03/15/2006
(2790) Rollingway Rd	0.06	1200	R											NA	NA	03/15/2006
(2790) Rollingway Rd	0.06	1200	R											NA	NA	03/15/2006
(2790) Rollingway Rd	0.13	1400	R											NA	NA	03/15/2006

Virginia Department of Transportation
Traffic Engineering Division
2010
Annual Average Daily Traffic Volume Estimates By Section of Route
Chesterfield Maintenance Area

Route	Length	AADT	QA	4Tire	Bus	Truck				QC	K Factor	QK	Dir Factor	AAWDT	QW	Year
						2Axle	3+Axle	1Trail	2Trail							
Chesterfield County																
(2790) Rollingway Rd	0.20	2800	R				From: 20-3091 Ridgerun Rd					NA		NA		03/15/2006
(2790) Rollingway Rd	0.11	3400	R				To: 20-3090 Brookridge Rd					NA		NA		03/15/2006
(2790) Rollingway Rd	0.16	3700	R				From: 20-3087 Tokay Rd					NA		NA		03/15/2006
							To: 20-604 Genito Rd									
(2791) Solaris Dr	0.07	470	R				From: 20-756 Family Lane					NA		NA		03/15/2006
(2791) Solaris Dr	0.06	310	R				To: 20-2792 Solaris Circle					NA		NA		03/15/2006
(2791) Solaris Dr	0.06	260	R				From: 20-2793 Sunne Ct					NA		NA		03/15/2006
(2791) Solaris Dr	0.05	180	R				To: 20-2794 Solaris Ct					NA		NA		03/15/2006
							From: 20-2795 Sarata Lane									
(2792) Solaris Cr	0.06	80	R				From: Cul-de-Sac					NA		NA		03/15/2006
							To: 20-2791 Solaris Dr									
(2793) Sunne Ct	0.22	230	R				From: 20-2791 Solaris Dr					NA		NA		03/15/2006
							To: Cul-de-Sac									
(2794) Solaris Ct	0.07	70	R				From: Cul-de-Sac					NA		NA		03/15/2006
							To: 20-2791 Solaris Dr									
(2795) Sarata Lane	0.09	430	R				From: 20-2790 Rollingway Rd					NA		NA		03/15/2006
(2795) Sarata Lane	0.10	240	R				To: 20-2791 Solaris Dr					NA		NA		03/15/2006
(2795) Sarata Ln	0.16	120	R				From: 20-2796 Sarata Ct					NA		NA		03/15/2006
							To: Dead End									
(2796) Sarata Ct	0.05	60	R				From: Cul-de-Sac					NA		NA		03/15/2006
							To: 20-2795 Sarata Lane									
(2797) Hollytree Terrace	0.03	50	R				From: Cul-de-Sac					NA		NA		03/15/2006
							To: 20-2790 Rollingway Rd									
(2798) Rollingway Terrace	0.04	47	R				From: Cul-de-Sac					NA		NA		03/15/2006
							To: 20-2790 Rollingway Rd									
(2799) Rollingway Ct	0.06	80	R				From: 20-2790 Rollingway Rd					NA		NA		03/15/2006
							To: Cul-de-Sac									
(2800) Bellrun Ct	0.05	70	R				From: Dead End					NA		NA		07/13/2006
(2800) Bellrun Pl	0.05	60	R				To: 20-2290 Belrun Rd					NA		NA		07/13/2006
							To: Dead End									
(2801) Walderbrook Rd	0.06	310	R				From: 20-650 Turner Rd					NA		NA		07/13/2006
(2801) Walderbrook Rd	0.12	180	R				To: 20-2290 Belrun Rd					NA		NA		07/13/2006
							To: Cul-de-Sac									

Virginia Department of Transportation
Traffic Engineering Division
2010
Annual Average Daily Traffic Volume Estimates By Section of Route
Chesterfield Maintenance Area

Route	Length	AADT	QA	4Tire	Bus	Truck				QC	K Factor	QK	Dir Factor	AAWDT	QW	Year
						2Axle	3+Axle	1Trail	2Trail							
Chesterfield County																
(2802) Delft Rd	0.06	150	R				From: 20-650 Turner Rd					NA		NA		02/25/2009
							To: 20-2290 Belrun Rd									
(2803) Amasis Ct	0.18	310	R				From: 20-2807 Cyrus St					NA		NA		02/25/2009
							To: Cul-de-Sac									
(2804) Macbeth Ct	0.16	230	R				From: 20-2807 Cyrus St					NA		NA		08/03/2006
							To: Cul-de-Sac									
(2805)	0.12	430	R				From: Cul-de-Sac					NA		NA		02/25/2009
							To: 20-2807 Cyrus St									
(2805) Dorius Dr	0.33	80	R				From: 20-2807 Cyrus St					NA		NA		02/25/2009
							To: 20-3800 Manuel St									
(2806) Seti Ct	0.05	130	R				From: Cul-de-Sac					NA		NA		02/25/2009
							To: 20-638 Cogbill Rd									
(2807) Cyrus St	0.08	530	R				From: Cul-de-Sac					NA		NA		02/25/2009
							To: 20-2805 Dorius Dr									
(2807) Cyrus St	0.06	600	R				From: 20-2805 Dorius Dr					NA		NA		02/25/2009
							To: 20-2804 Macbeth Ct									
(2807) Cyrus St	0.06	2000	R				From: 20-2804 Macbeth Ct					NA		NA		02/25/2009
							To: 20-2803 Amasis Ct									
(2807) Cyrus St	0.18	290	R				From: 20-2803 Amasis Ct					NA		NA		02/25/2009
							To: 20-638 Cogbill Rd									
(2808) Phobus Dr	0.05	140	R				From: 20-2807 Cyrus St					NA		NA		02/25/2009
							To: 20-2809 Phobus Ct									
(2808) Phobus Dr	0.07	170	R				From: 20-2809 Phobus Ct					NA		NA		02/25/2009
							To: Dead End									
(2809) Phobus Ct	0.04	70	R				From: Cul-de-Sac					NA		NA		08/24/2009
							To: 20-2808 Phobus Dr									
(2810) Red Leaf Rd	0.10	420	R				From: 20-632 Chalkley Rd					NA		NA		08/24/2009
							To: 20-2811 Turkey Oak Rd									
(2811) Turkey Oak Rd	0.06	40	R				From: Dead End					NA		NA		08/24/2009
							To: 20-3549 Cherrybark Rd									
(2811) Turkey Oak Rd	0.21	100	R				From: 20-3549 Cherrybark Rd					NA		NA		08/24/2009
							To: 20-2812 Shingle Oak Rd									
(2811) Turkey Oak Rd	0.26	320	R				From: 20-2812 Shingle Oak Rd					NA		NA		08/24/2009
							To: 20-2810 Red Leaf Rd									
(2811) Turkey Oak Rd	0.10	80	R				From: 20-2810 Red Leaf Rd					NA		NA		08/24/2009
							To: Dead End									
(2812) Shingle Oak Rd	0.12	80	R				From: 20-2811 Turkey Oak Rd					NA		NA		08/24/2009
							To: Cul-de-Sac									
(2813) Creasman Dr	0.14	110	R				From: 20-2750 S. Sara Kay Dr					NA		NA		02/13/2009
							To: 20-2750 N. Sara Kay Dr									
(2814) Deep Forest Rd	0.06	40	R				From: Dead End					NA		NA		08/24/2009
							To: 20-3549 Cherrybark Rd									

Virginia Department of Transportation
Traffic Engineering Division
2010
Annual Average Daily Traffic Volume Estimates By Section of Route
Chesterfield Maintenance Area

Route	Length	AADT	QA	4Tire	Bus	Truck				QC	K Factor	QK	Dir Factor	AAWDT	QW	Year
						2Axle	3+Axle	1Trail	2Trail							
Chesterfield County																
(2814) Deep Forest Rd	0.05	220	R				From: 20-3549 Cherrybark Rd					NA		NA		08/24/2009
(2814) Deep Forest Rd	0.15	500	R				From: 20-4490 Golden Leaf Rd					NA		NA		08/24/2009
							To: 20-632 Chalkley Rd									
(2815) Gunsight Lane	0.10	190	R				From: Cul-de-Sac					NA		NA		08/03/2006
(2815) Gunsight Lane	0.05	290	R				From: 20-1913 Huntingcreek Dr					NA		NA		08/03/2006
(2815) Gunsight Lane	0.06	480	R				From: 20-2817 Gunsight Terrace					NA		NA		08/03/2006
(2815) Gunsight Lane	0.07	290	R				From: 20-2816 Gunsight Ct					NA		NA		08/03/2006
							To: 20-2022 Retriever Rd									
(2816) Gunsight Ct	0.07	100	R				From: 20-2815 Gunsight Lane					NA		NA		02/13/2009
							To: Cul-de-Sac									
(2817) Gunsight Terrace	0.11	160	R				From: 20-2815 Gunsight Lane					NA		NA		02/13/2009
							To: Cul-de-Sac									
(2818) Huntingcreek Terrace	0.10	140	R				From: Cul-de-Sac					NA		NA		02/13/2009
							To: 20-1913 Huntingcreek Dr									
(2819) Huntingcreek Ct	0.05	100	R				From: 20-1913 Huntingcreek Dr					NA		NA		02/13/2009
							To: Cul-de-Sac									
(2820) Leafycreek Dr	0.10	110	R				From: Cul-de-Sac					NA		NA		07/11/2006
(2820) Leafycreek Dr	0.20	190	R				From: 20-1913 Huntingcreek Dr					NA		NA		07/11/2006
							To: 20-2022 Retriever Rd; Watchaven Lane									
(2821) Deerwater Rd	0.11	490	R				From: 20-2822 Deerwater Ct					NA		NA		02/13/2009
							To: 20-1913 Huntingcreek Dr									
(2822) Deerwater Ct	0.05	100	R				From: Dead End					NA		NA		02/13/2009
(2822) Deerwater Ct	0.05	210	R				From: 20-2823 Deerwater Terrace					NA		NA		02/13/2009
(2822) Deerwater Ct	0.09	130	R				From: 20-2821 Deerwater Rd					NA		NA		02/13/2009
							To: Dead End									
(2823) Deerwater Trail	0.04	60	R				From: 20-2822 Deerwater Ct					NA		NA		02/13/2009
							To: Cul-de-Sac									
(2824) Hunterstand Lane	0.10	150	R				From: Dead End					NA		NA		02/13/2009
(2824) Hunterstand Lane	0.07	360	R				From: 20-2825 Hunterstand Ct					NA		NA		02/12/2009
(2824) Hunterstand Lane	0.06	90	R				From: 20-2022 Watchaven Lane					NA		NA		02/13/2009
							To: Dead End									
(2825) Hunterstand Ct	0.10	150	R				From: 20-2824 Hunterstand Lane					NA		NA		02/13/2009
							To: Cul-de-Sac									

Virginia Department of Transportation
Traffic Engineering Division
2010
Annual Average Daily Traffic Volume Estimates By Section of Route
Chesterfield Maintenance Area

Route	Length	AADT	QA	4Tire	Bus	-----Truck-----				QC	K Factor	QK	Dir Factor	AAWDT	QW	Year
						2Axle	3+Axle	1Trail	2Trail							
Chesterfield County																
(2826) Lothaire Ct	0.12	150	R								NA		NA			07/13/2006
						From: Cul-de-Sac										
						To: 20-739 Omo Rd										
(2827) Necho Ct	0.04	60	R								NA		NA			02/25/2009
						From: Cul-de-Sac										
						To: 20-739 Omo Rd										
(2828) Canute Dr	0.05	310	R								NA		NA			02/25/2009
						From: 20-739 Omo Rd										
						To: 20-2829 Leopold Circle										
(2828) Canute Dr	0.18	960	R								NA		NA			02/25/2009
						From: 20-2829 Leopold Circle										
						To: Dead End										
(2829) Leopold Circle	0.20	300	R								NA		NA			02/25/2009
						From: Dead End										
						To: 20-2828 Canute Dr										
(2830) Totila Ct	0.07	270	R								NA		NA			03/25/2009
						From: 20-739 Omo Rd										
						To: Cul-de-Sac										
(2831) Watchhaven Circle	0.03	50	R								NA		NA			02/13/2009
						From: Cul-de-Sac										
						To: 20-2022 Watchhaven Lane										
(2832) Huntingcreek Circle	0.09	140	R								NA		NA			02/13/2009
						From: 20-1913 Huntingcreek Dr										
						To: Cul-de-Sac										
(2833) Pointer Dr	0.03	47	R								NA		NA			02/13/2009
						From: Dead End										
						To: 20-2840 Pointer Circle										
(2833) Pointer Dr	0.04	160	R								NA		NA			02/13/2009
						From: 20-2840 Pointer Circle										
						To: 20-2834 Pointer Terrace										
(2833) Pointer Dr	0.07	280	R								NA		NA			02/13/2009
						From: 20-2834 Pointer Terrace										
						To: 20-1913 Huntingcreek Dr										
(2834) Pointer Terrace	0.06	100	R								NA		NA			02/13/2009
						From: Cul-de-Sac										
						To: 20-2833 Pointer Dr										
(2835) Lost Forest Ct	0.04	70	R								NA		NA			06/01/2006
						From: Cul-de-Sac										
						To: 20-1910 Lost Forest Dr										
(2836) Windwood Lane	0.13	210	R								NA		NA			03/30/2009
						From: 20-1908 Bendwood Lane										
						To: 20-2837 Windwood Ct										
(2836) Windwood Lane	0.06	140	R								NA		NA			03/30/2009
						From: 20-2837 Windwood Ct										
						To: 20-1910 Lost Forest Dr										
(2837) Windwood Ct	0.07	110	R								NA		NA			03/30/2009
						From: 20-2836 Windwood Lane										
						To: Cul-de-Sac										
(2838) Fox Run Dr	0.13	210	R								NA		NA			02/13/2009
						From: 20-2750 Sara Kay Dr										
						To: 20-2750 Sara Kay Dr										
(2839) Edington Dr	0.15	140	R								NA		NA			02/13/2009
						From: 20-2750 Sara Kay Dr										
						To: 20-2750 Sara Kay Dr										
(2840) Pointer Cr	0.04	60	R								NA		NA			06/08/2009
						From: Cul-de-Sac										
						To: 20-2833 Pointer Dr										
(2841) Comstock Dr	0.08	60	R								NA		NA			06/08/2009
						From: Dead End										
						To: 20-2844 Cardington Rd										

Virginia Department of Transportation
Traffic Engineering Division
2010
Annual Average Daily Traffic Volume Estimates By Section of Route
Chesterfield Maintenance Area

Route	Length	AADT	QA	4Tire	Bus	-----Truck-----				QC	K Factor	QK	Dir Factor	AAWDT	QW	Year
						2Axle	3+Axle	1Trail	2Trail							
Chesterfield County																
(2841) Comstock Dr	0.16	310	R			From: 20-2844 Cardington Rd					NA			NA		06/08/2009
						To: 20-1792 Keithwood Pkwy										
(2842) Eastman Rd	0.17	90	R			From: Cul-de-Sac					NA			NA		04/01/2009
						To: 20-632 Chalkley Rd										
(2843) Haskell Ct	0.06	70	R			From: 20-2890 Eastman Rd					NA			NA		06/08/2009
						To: Cul-de-Sac										
(2844) Cardington Rd	0.14	70	R			From: 20-2841 Comstock Dr					NA			NA		06/08/2009
						To: 20-2890 Eastman Rd										
(2845) Bethany Ridge Terrace	0.06	80	R			From: 20-2723 Bethany Ridge Rd					NA			NA		03/08/2006
						To: Cul-de-Sac										
(2846) Bethany Ridge Ct	0.04	60	R			From: 20-2723 Bethany Ridge Rd					NA			NA		03/08/2006
						To: Cul-de-Sac										
(2847) Chesswood Dr	0.10	220	R			From: 20-3061 Greatbridge Rd					NA			NA		07/11/2006
						To: 20-3060 Telstar Dr										
(2847) Chesswood Dr	0.05	260	R			From: 20-2849 Chesswood Circle					NA			NA		07/11/2006
						To: 20-750 Shiloh Dr										
(2847) Chesswood Dr	0.06	310	R			From: 20-2848 Rainwood Rd					NA			NA		07/11/2006
						To: Cul-de-Sac										
(2848) Rainwood Rd	0.09	100	R			From: 20-2847 Chesswood Dr					NA			NA		07/11/2006
						To: 20-1910 Lost Forest Dr										
(2848) Rainwood Rd	0.04	60	R			From: Dead End					NA			NA		07/11/2006
						To: Cul-de-Sac										
(2849) Chesswood Circle	0.08	120	R			From: 20-2847 Chesswood Dr					NA			NA		07/11/2006
						To: 20-1972 Autumnleaf Dr										
(2850) Appleleaf Ct	0.13	190	R			From: Cul-de-Sac					NA			NA		08/03/2006
						To: Cul-de-Sac										
(2851) Hollyleaf Ct	0.09	130	R			From: 20-1972 Autumnleaf Dr					NA			NA		08/03/2006
						To: Cul-de-Sac										
(2852) Autumnleaf Ct	0.06	110	R			From: 20-1972 Autumnleaf Dr					NA			NA		08/03/2006
						To: 20-2100 Redbridge Rd										
(2853) Redbridge Terrace	0.07	70	R			From: Cul-de-Sac					NA			NA		06/08/2009
						To: 20-2100 Redbridge Rd										
(2854) Redbridge Circle	0.04	47	R			From: Cul-de-Sac					NA			NA		06/08/2009
						To: 20-649 Newbys Bridge Rd										
(2855) Valencia Rd	0.07	2100	R			From: 20-2856 Valencia Ct					NA			NA		03/20/2006
						To: Cul-de-Sac										

Virginia Department of Transportation
Traffic Engineering Division
2010
Annual Average Daily Traffic Volume Estimates By Section of Route
Chesterfield Maintenance Area

Route	Length	AADT	QA	4Tire	Bus	Truck				QC	K Factor	QK	Dir Factor	AAWDT	QW	Year
						2Axle	3+Axle	1Trail	2Trail							
Chesterfield County																
(2855) Valencia Rd	0.07	2000	R			From: 20-2856 Valencia Ct					NA		NA			03/20/2006
(2855) Valencia Rd	0.08	1800	R			To: 20-2857 Wilconna Rd					NA		NA			03/20/2006
(2855) Valencia Rd	0.06	1500	R			From: 20-2244 Wedgemere Rd					NA		NA			03/20/2006
(2855) Valencia Rd	0.10	1300	R			To: 20-2858 Brickell Lane					NA		NA			03/20/2006
(2855) Valencia Rd	0.04	1100	R			From: 20-2859 Junilla Lane					NA		NA			03/20/2006
(2855) Valencia Rd	0.06	1000	R			To: 20-2860 Valencia Pl					NA		NA			03/20/2006
(2855) Valencia Rd	0.21	1200	R			From: 20-3438 Tulip Oak Rd					NA		NA			03/20/2006
(2855) Valencia Rd						To: 20-2159 Barkbridge Rd										
(2856) Valencia Ct	0.10	90	R			From: 20-2855 Valencia Rd					NA		NA			08/03/2006
(2856) Valencia Ct						To: Cul-de-Sac										
(2857) Wilconna Rd	0.09	110	R			From: Cul-de-Sac					NA		NA			08/03/2006
(2857) Wilconna Rd	0.09	560	R			To: 20-4401 Brightridge Rd					NA		NA			08/03/2006
(2857) Wilconna Rd	0.22	180	R			From: 20-2855 Valencia Rd					NA		NA			08/03/2006
(2857) Wilconna Rd						To: Cul-de-Sac										
(2858) Brickell Lane	0.12	120	R			From: 20-2855 Valencia Rd					NA		NA			03/20/2006
(2858) Brickell Lane						To: Cul-de-Sac										
(2859) Junilla Lane	0.04	60	R			From: Dead End					NA		NA			03/20/2006
(2859) Junilla Lane	0.13	150	R			To: 20-2855 Valencia Rd					NA		NA			03/20/2006
(2859) Junilla Lane						To: Cul-de-Sac										
(2860) Valencia Pl	0.15	2100	R			From: 20-2855 Valencia Rd					NA		NA			03/20/2006
(2860) Valencia Pl						To: Cul-de-Sac										
(2861) Melbeck Terrace	0.06	90	R			From: Cul-de-Sac					NA		NA			07/13/2006
(2861) Melbeck Terrace						To: 20-2118 Melbeck Rd										
(2862) Piels Rd	0.05	50	R			From: 0.05 MS 20-2868					NA		NA			02/13/2009
(2862) Piels Rd	0.10	100	R			To: 20-2868 Green Cedar Lane					NA		NA			02/13/2009
(2862) Piels Rd						To: Dead End										
(2863) Agincourt Circle	0.06	80	R			From: Cul-de-Sac					NA		NA			06/01/2006
(2863) Agincourt Circle						To: 20-2874 Agincourt Lane										
(2864) Agincourt Terrace	0.05	80	R			From: Cul-de-Sac					NA		NA			06/01/2006
(2864) Agincourt Terrace						To: 20-2874 Agincourt Lane										
(2865) Chester Forest Lane	0.04	60	R			From: Dead End					NA		NA			06/20/2006
(2865) Chester Forest Lane						To: 20-2873 Chester Forest Ct										

Virginia Department of Transportation
Traffic Engineering Division
2010
Annual Average Daily Traffic Volume Estimates By Section of Route
Chesterfield Maintenance Area

Route	Length	AADT	QA	4Tire	Bus	Truck				QC	K Factor	QK	Dir Factor	AAWDT	QW	Year
						2Axle	3+Axle	1Trail	2Trail							
Chesterfield County																
(2865) Chester Forest Lane	0.19	170	R								NA			NA		06/20/2006
(2865) Chester Forest Lane	0.14	580	R								NA			NA		06/20/2006
(2865) Chester Forest Lane	0.16	840	R								NA			NA		06/20/2006
(2865) Chester Forest Lane	0.14	950	R								NA			NA		06/20/2006
(2866) Pine Glade Lane	0.05	60	R								NA			NA		06/20/2006
(2866) Pine Glade Lane	0.16	190	R								NA			NA		06/20/2006
(2866) Pine Glade Lane	0.15	290	R								NA			NA		06/20/2006
(2867) Pinetags Dr	0.03	30	R								NA			NA		08/03/2006
(2867) Pinetags Dr	0.07	130	R								NA			NA		08/03/2006
(2868) Green Cedar Lane	0.07	130	R								NA			NA		06/20/2006
(2868) Green Cedar Lane	0.08	650	R								NA			NA		06/20/2006
(2868) Green Cedar Lane	0.09	770	G								NA		770	G	2010	
(2868) Green Cedar Lane	0.07	730	R								NA			NA		06/20/2006
(2868) Green Cedar Lane	0.07	810	R								NA			NA		06/20/2006
(2868) Green Cedar Lane	0.10	860	R								NA			NA		06/20/2006
(2868) Green Cedar Lane	0.07	900	R								NA			NA		06/20/2006
(2868) Green Cedar Lane	0.06	1000	R								NA			NA		06/20/2006
(2868) Falconway Lane	0.07	1200	R								NA			NA		06/20/2006
(2868) Falconway Lane	0.12	1300	R								NA			NA		06/20/2006
(2869) Sourwood Lane	0.15	140	R								NA			NA		06/20/2006
(2870) Green Cedar Ct	0.05	50	R								NA			NA		06/20/2006
(2871) Privet Dr	0.12	220	R								NA			NA		08/03/2006
(2871) Privet Dr	0.03	30	R								NA			NA		08/03/2006

Virginia Department of Transportation
Traffic Engineering Division
2010
Annual Average Daily Traffic Volume Estimates By Section of Route
Chesterfield Maintenance Area

Route	Length	AADT	QA	4Tire	Bus	Truck				QC	K Factor	QK	Dir Factor	AAWDT	QW	Year
						2Axle	3+Axle	1Trail	2Trail							
Chesterfield County																
(2872) Kalanchoe Dr	0.04	50	R											NA	NA	06/20/2006
						From: Dead End										
						To: 20-2871 Privet Dr										
(2872) Kalanchoe Dr	0.04	47	R											NA	NA	06/20/2006
						From: Dead End										
						To: Cul-de-Sac										
(2873) Chester Forest Ct	0.05	46	R											NA	NA	10/05/2006
						From: Cul-de-Sac										
						To: 20-2865 Chester Forest Lane										
(2874) Agincourt Lane	0.13	370	R											NA	NA	10/25/2006
						From: SR 145 Centralia Rd										
						To: 20-2863 Agincourt Circle										
(2874) Agincourt Lane	0.06	210	R											NA	NA	10/25/2006
						From: 20-2864 Agincourt Terrace										
						To: Cul-de-Sac										
(2875) Fordham Ct	0.05	50	R											NA	NA	10/25/2006
						From: 20-763 Fordham Rd										
						To: Cul-de-Sac										
(2876) Fordham Pl	0.03	60	R											NA	NA	10/25/2006
						From: Cul-de-Sac										
						To: 20-763 Fordham Rd										
(2877) Alms Ct	0.03	40	R											NA	NA	02/13/2009
						From: Cul-de-Sac										
						To: 20-2878 Alms Lane										
(2878) Alms Lane	0.07	120	R											NA	NA	02/13/2009
						From: 20-2868 Green Cedar Lane										
						To: 20-2877 Alms Ct										
(2878) Alms Lane	0.11	100	R											NA	NA	02/13/2009
						From: 20-2883 Talon Lane										
						To: Cul-de-Sac										
(2879) Sunview Ct	0.03	30	R											NA	NA	08/24/2009
						From: Cul-de-Sac										
						To: 20-2028 Sunview Lane										
(2880)	0.05	20	R											NA	NA	08/24/2009
						From: Dead End										
						To: 20-2561 Farnham Dr										
(2881) Hawkbill Rd	0.06	250	R											NA	NA	02/13/2009
						From: 20-2868 Green Cedar Lane										
						To: 20-2882 Hawkbill Ct										
(2881) Hawkbill Rd	0.09	160	R											NA	NA	02/13/2009
						From: 20-2896 Hawkbill Circle										
						To: 20-2883 Talon Lane										
(2881) Hawkbill Rd	0.08	120	R											NA	NA	02/13/2009
						From: 20-2881 Hawkbill Rd										
						To: Cul-de-Sac										
(2882) Hawkbill Ct	0.09	80	R											NA	NA	02/13/2009
						From: 20-2868 Green Cedar Lane										
						To: 20-2878 Alms Lane										
(2883) Talon Lane	0.12	260	R											NA	NA	02/13/2009
						From: 20-2878 Alms Lane										
						To: 20-2881 Hawkbill Rd										
(2883) Talon Lane	0.08	220	R											NA	NA	02/13/2009
						From: 20-2881 Hawkbill Rd										
						To: 20-2899 Peregrine Rd										
(2883) Talon Lane	0.03	30	R											NA	NA	02/13/2009
						From: 20-2899 Peregrine Rd										
						To: Dead End										

Virginia Department of Transportation
Traffic Engineering Division
2010
Annual Average Daily Traffic Volume Estimates By Section of Route
Chesterfield Maintenance Area

Route	Length	AADT	QA	4Tire	Bus	-----Truck-----				QC	K Factor	QK	Dir Factor	AAWDT	QW	Year
						2Axle	3+Axle	1Trail	2Trail							
Chesterfield County																
(2884) Finch Ct	0.06	120	R				From: 20-3068 Laurel Oak Rd				NA			NA		02/13/2009
(2884) Finch Ct	0.04	60	R				To: 20-2868 Green Cedar Lane				NA			NA		02/18/2009
(2885) Carlow Rd	0.12	70	R				From: Cul-de-Sac				NA			NA		02/19/2009
(2885) Carlow Rd	0.08	150	R				To: 20-2886 Bright Hope Rd				NA			NA		02/19/2009
(2886) Bright Hope Rd	0.20	50	R				From: 20-655 Beach Rd				NA			NA		02/19/2009
(2886) Bright Hope Rd							To: 20-2887 Oakton Rd				NA			NA		02/19/2009
(2887) Oakton Rd	0.18	110	R				From: Dead End				NA			NA		02/19/2009
(2887) Oakton Rd	0.08	180	R				To: 20-2886 Bright Hope Rd				NA			NA		04/27/2009
(2888) Robinwood Dr	0.21	320	R				From: 20-655 Beach Rd				NA			NA		04/27/2009
(2888) Robinwood Dr	0.29	120	R				To: 20-638 Cogbill Rd				NA			NA		04/27/2009
(2888) Robinwood Dr	0.05	240	R				From: 20-2895 Oakhill Lane				NA			NA		04/27/2009
(2888) Robinwood Dr							To: 20-2889 Robinwood Ct				NA			NA		04/27/2009
(2889) Robinwood Ct	0.12	100	R				From: 20-638 Cogbill Rd				NA			NA		04/27/2009
(2889) Robinwood Ct							To: Cul-de-Sac				NA			NA		04/27/2009
(2890) Eastman Rd	0.06	1100	R				From: 20-2888 Robinwood Dr				NA			NA		06/08/2009
(2890) Eastman Rd	0.07	980	R				To: 20-2100 Redbridge Rd				NA			NA		06/08/2009
(2890) Eastman Rd	0.12	870	R				From: 20-2892 Natural Bridge Rd				NA			NA		06/08/2009
(2890) Eastman Rd	0.05	920	R				To: 20-2891 Eastman Ct				NA			NA		06/08/2009
(2890) Eastman Rd	0.03	940	R				From: 20-3366 Kelmont Ct				NA			NA		06/08/2009
(2890) Eastman Rd	0.06	940	R				To: 20-3367 Northcliff Pl				NA			NA		06/08/2009
(2890) Eastman Rd	0.06	940	R				From: 20-3369 Fernridge Ct				NA			NA		06/08/2009
(2890) Eastman Rd	0.08	960	R				To: 20-1477 Haverford Lane				NA			NA		06/08/2009
(2890) Eastman Rd	0.12	290	R				From: 20-1792 Keithwood Pkwy				NA			NA		06/08/2009
(2890) Eastman Rd	0.04	130	R				To: 20-2843 Haskell Ct				NA			NA		06/08/2009
(2890) Eastman Rd	0.03	20	R				From: 20-2844 Cardington Rd				NA			NA		06/08/2009
(2891) Eastman Ct	0.05	46	R				To: Dead End				NA			NA		06/08/2009
(2891) Eastman Ct							From: 20-2890 Eastman Rd				NA			NA		06/08/2009
(2891) Eastman Ct							To: Cul-de-Sac				NA			NA		06/08/2009

Virginia Department of Transportation
Traffic Engineering Division
2010
Annual Average Daily Traffic Volume Estimates By Section of Route
Chesterfield Maintenance Area

Route	Length	AADT	QA	4Tire	Bus	-----Truck-----				QC	K Factor	QK	Dir Factor	AAWDT	QW	Year
						2Axle	3+Axle	1Trail	2Trail							
Chesterfield County																
(2892) Natural Bridge Rd	0.06	220	R				From: 20-2894 Natural Bridge Ct				NA			NA		06/08/2009
(2892) Natural Bridge Rd	0.10	440	R				To: 20-2893 Big Meadows Ct				NA			NA		06/08/2009
(2892) Natural Bridge Rd	0.16	220	R				From: 20-2890 Eastman Rd				NA			NA		06/08/2009
							To: Dead End									
(2893) Big Meadows Terrace	0.05	50	R				From: Dead End				NA			NA		10/18/2006
(2893) Big Meadows Ct	0.06	80	R				To: 20-2892 Natural Bridge Rd				NA			NA		10/18/2006
							To: Dead End									
(2894) Natural Bridge Ct	0.09	90	R				From: Dead End				NA			NA		10/18/2006
(2894) Natural Bridge Ct	0.05	70	R				To: 20-2892 Natural Bridge Rd				NA			NA		10/18/2006
							To: Dead End									
(2895) Oakhill Lane	0.08	50	R				From: 20-2888 Robinwood Dr				NA			NA		04/27/2009
							To: Dead End									
(2896) Hawkbill Circle	0.08	80	R				From: 20-2881 Hawkbill Rd				NA			NA		02/13/2009
							To: Cul-de-Sac									
(2897) Keithwood Ct	0.14	180	R				From: 20-1792 Keithwood Pkwy				NA			NA		06/08/2009
							To: Cul-de-Sac									
(2898) Satinwood Dr	0.13	80	R				From: 20-643 Turner Rd				NA			NA		10/05/2006
							To: Cul-de-Sac									
(2899) Peregrine Rd	0.17	320	R				From: 20-2883 Talon Lane				NA			NA		02/13/2009
							To: 20-637 Hopkins Rd									
(2900) Sterlings Bridge Rd	0.14	470	R				From: 20-1921 Brandermill Pkwy				NA			NA		06/03/2009
(2900) Sterlings Bridge Rd	0.04	290	R				To: 20-2901 Sterlings Bridge Ct				NA			NA		06/03/2009
(2900) Sterlings Bridge Rd	0.05	170	R				From: 20-2902 Sterlings Bridge Pl				NA			NA		06/03/2009
(2900) Sterlings Bridge Rd	0.08	100	R				To: 20-2903 Sterlings Bridge Terrace				NA			NA		06/03/2009
							To: Cul-de-Sac									
(2901) Sterlings Bridge Ct	0.03	40	R				From: Cul-de-Sac				NA			NA		06/03/2009
							To: 20-2900 Sterlings Bridge Rd									
(2902) Sterlings Bridge Pl	0.05	80	R				From: Cul-de-Sac				NA			NA		06/03/2009
							To: 20-2900 Sterlings Bridge Rd									
(2903) Sterlings Bridge Terrace	0.03	40	R				From: Cul-de-Sac				NA			NA		09/28/2006
							To: 20-2900 Sterlings Bridge Rd									
(2904) Barnes Spring Rd	0.18	540	R				From: 20-1921 Brandermill Pkwy				NA			NA		06/03/2009
(2904) Barnes Spring Rd	0.06	310	R				To: 20-2905 Barnes Spring Ct				NA			NA		06/03/2009
							To: 20-2906 Barnes Spring Terrace									

Virginia Department of Transportation
 Traffic Engineering Division
 2010
 Annual Average Daily Traffic Volume Estimates By Section of Route
 Chesterfield Maintenance Area

Route	Length	AADT	QA	4Tire	Bus	-----Truck-----				QC	K Factor	QK	Dir Factor	AAWDT	QW	Year
						2Axle	3+Axle	1Trail	2Trail							
Chesterfield County																
(2904) Barnes Spring Rd	0.06	90	R				From: 20-2906 Barnes Spring Terrace				NA			NA		06/03/2009
							To: Cul-de-Sac									
(2905) Barnes Spring Ct	0.05	70	R				From: 20-2904 Barnes Spring Rd				NA			NA		06/03/2009
							To: Cul-de-Sac									
(2906) Barnes Spring Terrace	0.13	140	R				From: 20-2904 Barnes Spring Rd				NA			NA		06/03/2009
							To: Cul-de-Sac									
(2907) Beach Rd	0.04	1100	R				From: 20-1921 Brandermill Pkwy				NA			NA		06/03/2009
							To: 20-2910 Long Oaks Rd									
(2907) Beach Rd	0.08	890	R				From: 20-2910 Long Oaks Rd				NA			NA		06/03/2009
							To: 20-2947 Liberty Oaks Rd									
(2907) Beach Rd	0.11	720	R				From: 20-2947 Liberty Oaks Rd				NA			NA		06/03/2009
							To: 20-2908 Cottage Oaks Lane									
(2907) Beach Rd	0.03	640	R				From: 20-2908 Cottage Oaks Lane				NA			NA		06/03/2009
							To: 20-2942 Spreading Oak Rd									
(2907) Beach Rd	0.05	590	R				From: 20-2942 Spreading Oak Rd				NA			NA		06/03/2009
							To: 20-2939 Shadow Oaks Rd									
(2907) Beach Rd	0.04	550	R				From: 20-2939 Shadow Oaks Rd				NA			NA		06/03/2009
							To: 20-2940 Broad Oaks Rd									
(2907) Beach Rd	0.04	490	R				From: 20-2940 Broad Oaks Rd				NA			NA		06/03/2009
							To: 20-2980 Regatta Pointe Rd									
(2907) Beach Rd	0.11	470	R				From: 20-2980 Regatta Pointe Rd				NA			NA		06/03/2009
							To: 20-2925 Shallowford Landing Rd									
(2907) Beach Rd	0.09	620	R				From: 20-2925 Shallowford Landing Rd				NA			NA		06/03/2009
							To: 20-2924 Shallowford Trace									
(2907) Beach Rd	0.16	760	R				From: 20-2924 Shallowford Trace				NA			NA		06/03/2009
							To: 20-2918 Fortunes Ridge Rd									
(2907) Beach Rd	0.04	860	R				From: 20-2918 Fortunes Ridge Rd				NA			NA		06/03/2009
							To: 20-1921 Brandermill Pkwy									
(2908) Cottage Oaks Lane	0.04	310	R				From: 20-2907 Beach Rd				NA			NA		06/03/2009
							To: 20-2909 Cottage Oaks Ct									
(2909) Cottage Oaks Ct	0.04	140	R				From: Dead End				NA			NA		06/03/2009
							To: 20-2908 Cottage Oaks Lane									
(2909) Cottage Oaks Ct	0.03	120	R				From: 20-2908 Cottage Oaks Lane				NA			NA		06/03/2009
							To: Dead End									
(2910) Long Oaks Rd	0.07	100	R				From: Cul-de-Sac				NA			NA		09/28/2006
							To: 20-2907 Beach Rd									
(2911) Autumn Woods Rd	0.05	320	R				From: 20-1921 Brandermill Pkwy				NA			NA		09/25/2006
							To: 20-2912 Autumn Woods Circle									
(2911) Autumn Woods Rd	0.09	240	R				From: 20-2912 Autumn Woods Circle				NA			NA		09/25/2006
							To: 20-2913 Autumn Woods Ct									
(2911) Autumn Woods Rd	0.13	120	R				From: 20-2913 Autumn Woods Ct				NA			NA		09/25/2006
							To: Dead End									
(2912) Autumn Woods Circle	0.06	70	R				From: Cul-de-Sac				NA			NA		09/25/2006
							To: 20-2911 Autumn Woods Rd									

Virginia Department of Transportation
 Traffic Engineering Division
 2010
 Annual Average Daily Traffic Volume Estimates By Section of Route
 Chesterfield Maintenance Area

Route	Length	AADT	QA	4Tire	Bus	-----Truck-----				QC	K Factor	QK	Dir Factor	AAWDT	QW	Year
						2Axle	3+Axle	1Trail	2Trail							
Chesterfield County																
(2913) Autumn Woods Ct	0.03	60	R								NA		NA			09/25/2006
(2914)	0.02	1300	R								NA		NA			08/24/2009
(2915) Commodore Point Ct	0.07	70	R								NA		NA			09/28/2006
(2916) Commodore Point Circle	0.07	70	R								NA		NA			09/28/2006
(2917) Commodore Point Pl	0.08	60	R								NA		NA			09/28/2006
(2918) Fortunes Ridge Rd	0.11	420	R								NA		NA			09/28/2006
(2918) Fortunes Ridge Rd	0.26	180	R								NA		NA			09/28/2006
(2919) Fortunes Ridge Ct	0.16	110	R								NA		NA			09/28/2006
(2920) Sandyridge Pkwy	0.04	850	R								NA		NA			09/25/2006
(2920) Sandyridge Pkwy	0.10	840	R								NA		NA			09/25/2006
(2920) Sandyridge Pkwy	0.24	840	R								NA		NA			09/25/2006
(2920) Sandyridge Pkwy	0.16	1100	R								NA		NA			09/25/2006
(2920) Sandyridge Pkwy	0.04	1300	R								NA		NA			09/25/2006
(2920) Sandyridge Pkwy	0.14	1100	R								NA		NA			09/25/2006
(2920) Sandyridge Pkwy	0.02	1100	R								NA		NA			09/25/2006
(2920) Sandyridge Pkwy	0.05	1100	R								NA		NA			09/25/2006
(2920) Sandyridge Pkwy	0.12	1100	R								NA		NA			09/25/2006
(2920) Sandyridge Pkwy	0.03	1500	R								NA		NA			09/25/2006
(2921) Watkins Glen Rd	0.05	140	R								NA		NA			09/25/2006
(2921) Watkins Glen Rd	0.12	110	R								NA		NA			09/25/2006
(2922) Cradle Hill Rd	0.04	210	R								NA		NA			09/25/2006
(2922) Cradle Hill Rd	0.10	130	R								NA		NA			09/25/2006

Virginia Department of Transportation
Traffic Engineering Division
2010
Annual Average Daily Traffic Volume Estimates By Section of Route
Chesterfield Maintenance Area

Route	Length	AADT	QA	4Tire	Bus	-----Truck-----				QC	K Factor	QK	Dir Factor	AAWDT	QW	Year
						2Axle	3+Axle	1Trail	2Trail							
Chesterfield County																
(2923) Cradle Hill Ct	0.10	140	R								NA		NA			09/25/2006
(2924) Shallowford Trace	0.13	150	R								NA		NA			09/28/2006
(2924) Shallowford Trace	0.03	160	R								NA		NA			09/28/2006
(2925) Shallowford Landing Rd	0.07	250	R								NA		NA			09/28/2006
(2926) Shallowford Landing Ter	0.04	60	R								NA		NA			09/28/2006
(2926) Shallowford Landing Ter	0.05	160	R								NA		NA			09/28/2006
(2926) Shallowford Landing Ter	0.04	40	R								NA		NA			09/28/2006
(2927) Shallowford Landing Ct	0.04	80	R								NA		NA			09/28/2006
(2928) Crosstimbers Rd	0.09	110	R								NA		NA			09/25/2006
(2928) Crosstimbers Rd	0.05	250	R								NA		NA			09/25/2006
(2928) Crosstimbers Rd	0.05	360	R								NA		NA			09/25/2006
(2928) Crosstimbers Rd	0.04	530	R								NA		NA			09/25/2006
(2929) Crosstimbers Ct	0.09	130	R								NA		NA			09/25/2006
(2930) Long Shadow Dr	0.11	170	R								NA		NA			10/25/2006
(2930) Long Shadow Dr	0.07	480	R								NA		NA			10/25/2006
(2931) Long Shadow Ct	0.06	100	R								NA		NA			10/25/2006
(2931) Long Shadow Ct	0.08	250	R								NA		NA			10/25/2006
(2932) Long Shadow Terrace	0.04	90	R								NA		NA			10/25/2006
(2933) Sutters Mill Rd	0.13	130	R								NA		NA			09/25/2006
(2933) Sutters Mill Rd	0.03	220	R								NA		NA			09/25/2006
(2933) Sutters Mill Rd	0.03	340	R								NA		NA			09/25/2006

Virginia Department of Transportation
 Traffic Engineering Division
 2010
 Annual Average Daily Traffic Volume Estimates By Section of Route
 Chesterfield Maintenance Area

Route	Length	AADT	QA	4Tire	Bus	-----Truck-----				QC	K Factor	QK	Dir Factor	AAWDT	QW	Year
						2Axle	3+Axle	1Trail	2Trail							
Chesterfield County																
(2933) Sutters Mill Rd	0.04	460	R				From: 20-2934 Sutters Mill Ct					NA		NA		09/25/2006
							To: 20-2920 Sandyridge Pkwy									
(2934) Sutters Mill Ct	0.07	120	R				From: Cul-de-Sac					NA		NA		09/25/2006
							To: 20-2933 Sutters Mill Rd									
(2935) Sutters Mill Terrace	0.06	90	R				From: Cul-de-Sac					NA		NA		09/25/2006
							To: 20-2933 Sutters Mill Rd									
(2936) Sutters Mill Circle	0.10	130	R				From: 20-2933 Sutters Mill Rd					NA		NA		09/25/2006
							To: Cul-de-Sac									
(2937) Five Springs Rd	0.03	260	R				From: 20-1920 Millridge Pkwy					NA		NA		10/25/2006
							To: 20-2938 Five Springs Ct									
(2937) Five Springs Rd	0.11	130	R				From: End Loop					NA		NA		10/25/2006
							To: 20-2937 Five Springs Rd									
(2938) Five Springs Ct	0.02	150	R				From: Begin Loop					NA		NA		10/25/2006
							To: End Loop									
(2938) Five Springs Ct	0.09	120	R				From: End Loop					NA		NA		10/25/2006
							To: Cul-de-Sac									
(2939) Shadow Oaks Rd	0.07	110	R				From: Cul-de-Sac					NA		NA		09/28/2006
							To: 20-2907 Beach Rd									
(2940) Broad Oaks Rd	0.06	240	R				From: 20-2907 Beach Rd					NA		NA		09/28/2006
							To: 20-2941 Broad Oaks Ct									
(2940) Broad Oaks Rd	0.07	100	R				From: Cul-de-Sac					NA		NA		09/28/2006
							To: Cul-de-Sac									
(2941) Broad Oaks Ct	0.06	90	R				From: Cul-de-Sac					NA		NA		09/28/2006
							To: 20-2940 Broad Oaks Rd									
(2942) Spreading Oak Rd	0.01	190	R				From: 20-2907 Beach Rd					NA		NA		09/28/2006
							To: 20-2943 Spreading Oak Ct									
(2942) Spreading Oak Rd	0.09	130	R				From: Cul-de-Sac					NA		NA		09/28/2006
							To: Cul-de-Sac									
(2943) Spreading Oak Ct	0.05	60	R				From: Cul-de-Sac					NA		NA		09/28/2006
							To: 20-2942 Spreading Oak Rd									
(2944) Walnut Creek Rd	0.08	400	R				From: 20-1921 Brandermill Pkwy					NA		NA		06/03/2009
							To: 20-2945 Walnut Creek Ct									
(2944) Walnut Creek Rd	0.06	270	R				From: 20-2946 W, Walnut Creek Circle					NA		NA		06/03/2009
							To: 20-2946 E, Walnut Creek Circle									
(2944) Walnut Creek Rd	0.04	180	R				From: 20-2946 E, Walnut Creek Cr					NA		NA		06/03/2009
							To: Cul-de-Sac									
(2944) Walnut Creek Rd	0.09	110	R				From: Cul-de-Sac					NA		NA		06/03/2009
							To: Cul-de-Sac									
(2945) Walnut Creek Ct	0.05	60	R				From: Cul-de-Sac					NA		NA		06/03/2009
							To: 20-2944 Walnut Creek Rd									

Virginia Department of Transportation
Traffic Engineering Division
2010
Annual Average Daily Traffic Volume Estimates By Section of Route
Chesterfield Maintenance Area

Route	Length	AADT	QA	4Tire	Bus	-----Truck-----				QC	K Factor	QK	Dir Factor	AAWDT	QW	Year
						2Axle	3+Axle	1Trail	2Trail							
Chesterfield County																
(2946) Walnut Creek Cr	0.10	80	R			From: 20-2944 Walnut Creek Rd					NA			NA		06/03/2009
						To: 20-2944 Walnut Creek Rd										
(2947) Liberty Oaks Rd	0.02	260	R			From: 20-2907 Beach Rd					NA			NA		06/03/2009
						To: 20-2948 Liberty Oaks Circle										
(2947) Liberty Oaks Rd	0.03	140	R			From: 20-2949 Liberty Oaks Ct					NA			NA		06/03/2009
						To: Cul-de-Sac										
(2947) Liberty Oaks Rd	0.03	60	R			From: Cul-de-Sac					NA			NA		06/03/2009
						To: 20-2947 Liberty Oaks Rd										
(2948) Liberty Oaks Circle	0.09	150	R			From: 20-2947 Liberty Oaks Rd					NA			NA		06/03/2009
						To: Cul-de-Sac										
(2949) Liberty Oaks Ct	0.06	90	R			From: 20-2920 Sandyridge Pkwy					NA			NA		06/03/2009
						To: 20-2951 Carriage Creek Rd										
(2950) Carriage Creek Lane	0.03	1900	R			From: 20-2951 Carriage Creek Rd					NA			NA		09/25/2006
						To: Dead End										
(2950) Carriage Creek Lane	0.01	2000	R			From: 20-2950 Carriage Creek Lane					NA			NA		09/25/2006
						To: 20-2952 Carriage Creek Pl										
(2951) Carriage Creek Rd	0.03	150	R			From: 20-2952 Carriage Creek Pl					NA			NA		09/25/2006
						To: 20-2953 Carriage Creek Ct										
(2951) Carriage Creek Rd	0.09	90	R			From: 20-2953 Carriage Creek Ct					NA			NA		09/25/2006
						To: Cul-de-Sac										
(2951) Carriage Creek Rd	0.09	90	R			From: Cul-de-Sac					NA			NA		09/25/2006
						To: 20-2951 Carriage Creek Rd										
(2952) Carriage Creek Pl	0.03	50	R			From: 20-2951 Carriage Creek Rd					NA			NA		09/25/2006
						To: Cul-de-Sac										
(2953) Carriage Creek Ct	0.06	70	R			From: Cul-de-Sac					NA			NA		09/25/2006
						To: 20-2951 Carriage Creek Rd										
(2954) Huntgate Woods Rd	0.39	200	R			From: Begin Loop					NA			NA		09/28/2006
						To: End Loop										
(2954) Huntgate Woods Rd	0.06	460	R			From: 20-4650 Cove Ridge Rd					NA			NA		09/28/2006
						To: 20-2955 Long Gate Rd										
(2954) Huntgate Woods Rd	0.13	620	R			From: 20-2955 Long Gate Rd					NA			NA		09/28/2006
						To: 20-2957 Fairgate Rd										
(2954) Huntgate Woods Rd	0.04	950	R			From: 20-2957 Fairgate Rd					NA			NA		09/28/2006
						To: 20-2958 Meeting Gate Rd										
(2954) Huntgate Woods Rd	0.07	1500	R			From: 20-2958 Meeting Gate Rd					NA			NA		09/28/2006
						To: 20-2964 Spring Gate Rd										
(2954) Huntgate Woods Rd	0.08	1700	R			From: 20-2964 Spring Gate Rd					NA			NA		09/29/2006
						To: 20-1921 Brandermill Pkwy										
(2955) Long Gate Rd	0.23	230	R			From: Cul-de-Sac					NA			NA		06/01/2009
						To: 20-2954 Huntgate Woods Rd										

Virginia Department of Transportation
 Traffic Engineering Division
 2010
 Annual Average Daily Traffic Volume Estimates By Section of Route
 Chesterfield Maintenance Area

Route	Length	AADT	QA	4Tire	Bus	Truck				QC	K Factor	QK	Dir Factor	AAWDT	QW	Year
						2Axle	3+Axle	1Trail	2Trail							
Chesterfield County																
(2956) Long Gate Ct	0.03	330	R				From: 20-2955 Long Gate Rd					NA		NA		06/01/2009
							To: Cul-de-Sac									
(2957) Fairgate Rd	0.07	90	R				From: 20-2954 Huntgate Woods Rd					NA		NA		06/01/2009
							To: Cul-de-Sac									
(2958) Meeting Gate Rd	0.06	130	R				From: 20-2954 Huntgate Woods Rd					NA		NA		06/01/2009
							To: 20-2959 Meeting Gate Ct									
(2959) Meeting Gate Ct	0.04	60	R				From: Dead End					NA		NA		06/01/2009
							To: 20-2958 Meeting Gate Rd									
(2959) Meeting Gate Ct	0.03	30	R				From: 20-2958 Meeting Gate Rd					NA		NA		06/01/2009
							To: Dead End									
(2960) Whispering Oaks Rd	0.09	520	R				From: 20-1921 Brandermill Pkwy					NA		NA		06/01/2009
							To: 20-2961 Whispering Oaks Ct									
(2960) Whispering Oaks Rd	0.08	110	R				From: 20-2961 Whispering Oaks Ct					NA		NA		06/01/2009
							To: Cul-de-Sac									
(2961) Whispering Oaks Ct	0.04	160	R				From: 20-2960 Whispering Oaks Rd					NA		NA		06/01/2009
							To: 20-2962 Whispering Oaks Tr									
(2961) Whispering Oaks Ct	0.05	280	R				From: 20-2962 Whispering Oaks Tr					NA		NA		06/01/2009
							To: 20-2963 Whispering Oaks Pl									
(2961) Whispering Oaks Ct	0.12	390	R				From: 20-2963 Whispering Oaks Pl					NA		NA		06/01/2009
							To: Cul-de-Sac									
(2962) Whispering Oaks Terra	0.07	100	R				From: 20-2961 Whispering Oaks Ct					NA		NA		06/01/2009
							To: Cul-de-Sac									
(2963) Whispering Oaks Pl	0.07	110	R				From: Cul-de-Sac					NA		NA		06/01/2009
							To: 20-2961 Whispering Oaks Ct									
(2964) Spring Gate Rd	0.07	580	R				From: Cul-de-Sac					NA		NA		06/01/2009
							To: 20-2967 Spring Gate Ct									
(2964) Spring Gate Rd	0.10	330	R				From: 20-2967 Spring Gate Ct					NA		NA		06/01/2009
							To: 20-2965 Spring Gate Pl									
(2964) Spring Gate Rd	0.10	90	R				From: 20-2965 Spring Gate Pl					NA		NA		06/01/2009
							To: 20-2954 Huntgate Woods Rd									
(2965) Spring Gate Pl	0.05	180	R				From: 20-2966 Spring Gate Terrace					NA		NA		06/01/2009
							To: 20-2964 Spring Gate Rd									
(2966) Spring Gate Terrace	0.08	60	R				From: Dead End					NA		NA		06/01/2009
							To: 20-2965 Spring Gate Pl									
(2966) Spring Gate Terrace	0.06	110	R				From: 20-2965 Spring Gate Pl					NA		NA		06/01/2009
							To: Cul-de-Sac									
(2967) Spring Gate Ct	0.16	180	R				From: Cul-de-Sac					NA		NA		06/01/2009
							To: 20-2964 Spring Gate Rd									
(2968) Ridge Creek Rd	0.09	220	R				From: Cul-de-Sac					NA		NA		06/01/2009
							To: 20-2969 Ridge Creek Ct									
(2968) Ridge Creek Rd	0.03	130	R				From: 20-2969 Ridge Creek Ct					NA		NA		06/01/2009
							To: 20-1921 Brandermill Pkwy									

Virginia Department of Transportation
 Traffic Engineering Division
 2010
 Annual Average Daily Traffic Volume Estimates By Section of Route
 Chesterfield Maintenance Area

Route	Length	AADT	QA	4Tire	Bus	Truck				QC	K Factor	QK	Dir Factor	AAWDT	QW	Year
						2Axle	3+Axle	1Trail	2Trail							
Chesterfield County																
(2969) Ridge Creek Ct	0.03	60	R								NA			NA		06/01/2009
(2970) Long Hill Rd	0.06	240	R								NA			NA		06/01/2009
(2970) Long Hill Rd	0.09	80	R								NA			NA		06/01/2009
(2971) Long Hill Ct	0.06	70	R								NA			NA		06/01/2009
(2972) Sagewood Rd	0.02	780	R								NA			NA		06/01/2009
(2972) Sagewood Rd	0.07	720	R								NA			NA		06/01/2009
(2972) Sagewood Rd	0.10	540	R								NA			NA		06/01/2009
(2973) Sagegrove Rd	0.05	250	R								NA			NA		06/01/2009
(2973) Sagegrove Rd	0.03	90	R								NA			NA		06/01/2009
(2974) Sagegrove Cr	0.15	160	R								NA			NA		06/01/2009
(2975) Crosstimbers Pl	0.07	120	R								NA			NA		06/01/2009
(2976) Crosstimbers Terrace	0.09	110	R								NA			NA		06/01/2009
(2977) Arrowood Lane	0.03	410	R								NA			NA		06/01/2009
(2978) E Boundary Rd	0.05	1200	R								NA			NA		09/25/2006
(2978) E Boundary Rd	0.10	1000	R								NA			NA		09/25/2006
(2978) E Boundary Rd	0.13	900	R								NA			NA		09/25/2006
(2978) Watercove Rd	0.27	1400	R								NA			NA		09/25/2006
(2979) East Boundary Terrace	0.05	630	R								NA			NA		06/01/2009
(2980) Regatta Pointe Rd	0.13	150	R								NA			NA		06/01/2009
(2980) Regatta Pointe Rd	0.11	260	R								NA			NA		06/01/2009
(2981) Regatta Pointe Ct	0.08	140	R								NA			NA		09/28/2006

Virginia Department of Transportation
Traffic Engineering Division
2010
Annual Average Daily Traffic Volume Estimates By Section of Route
Chesterfield Maintenance Area

Route	Length	AADT	QA	4Tire	Bus	-----Truck-----				QC	K Factor	QK	Dir Factor	AAWDT	QW	Year
						2Axle	3+Axle	1Trail	2Trail							
Chesterfield County																
(2982) Arrowood Rd	0.11	100	R				From: Begin Loop				NA			NA		09/25/2006
(2982) Arrowood Rd	0.03	130	R				To: End Loop				NA			NA		09/25/2006
(2982) Arrowood Rd	0.02	140	R				From: 20-2977 Arrowood Lane				NA			NA		09/25/2006
(2982) Arrowood Rd	0.05	130	R				To: 20-2983 Arrowood Ct				NA			NA		09/25/2006
(2982) Arrowood Rd							From: Cul-de-Sac									
(2983) Arrowood Ct	0.06	80	R				To: 20-2982 Arrowood Rd				NA			NA		09/25/2006
(2983) Arrowood Ct							From: Cul-de-Sac									
(2984) Garrison Place Dr	0.04	410	R				To: 20-2920 Sandyridge Pkwy				NA			NA		09/25/2006
(2984) Garrison Place Dr	0.06	330	R				From: 20-2985 Garrison Place Terrace				NA			NA		09/25/2006
(2984) Garrison Place Dr	0.05	220	R				To: 20-2986 Garrison Place Ct				NA			NA		09/25/2006
(2984) Garrison Place Dr	0.05	70	R				From: 20-2987 Garrison Place Rd				NA			NA		09/25/2006
(2984) Garrison Place Dr							To: Cul-de-Sac									
(2985) Garrison Place Terrace	0.05	70	R				From: Cul-de-Sac				NA			NA		09/25/2006
(2985) Garrison Place Terrace							To: 20-2984 Garrison Place Dr									
(2986) Garrison Place Ct	0.05	70	R				From: Cul-de-Sac				NA			NA		09/25/2006
(2986) Garrison Place Ct							To: 20-2984 Garrison Place Dr									
(2987) Garrison Place Rd	0.08	150	R				From: 20-2984 Garrison Place Dr				NA			NA		09/25/2006
(2987) Garrison Place Rd							To: Cul-de-Sac									
(2988) Tanglebrook Rd	0.18	210	R				From: Cul-de-Sac				NA			NA		09/25/2006
(2988) Tanglebrook Rd							To: 20-2920 Sandyridge Pkwy									
(2989) Copper Hill Rd	0.19	90	R				From: Cul-de-Sac				NA			NA		09/25/2006
(2989) Copper Hill Rd	0.06	280	R				To: 20-2990 Copper Hill Ct				NA			NA		09/25/2006
(2989) Copper Hill Rd							From: 20-2920 Sandyridge Pkwy									
(2990) Copper Hill Ct	0.05	48	R				To: Cul-de-Sac				NA			NA		09/25/2006
(2990) Copper Hill Ct	0.09	150	R				From: 20-2991 Copper Hill Pl				NA			NA		09/25/2006
(2990) Copper Hill Ct							To: 20-2989 Copper Hill Rd									
(2991) Copper Hill Pl	0.06	60	R				From: 20-2990 Copper Hill Ct				NA			NA		09/25/2006
(2991) Copper Hill Pl							To: Cul-de-Sac									
(2992) Two Notch Rd	0.04	410	R				From: 20-2920 Sandyridge Pkwy				NA			NA		09/25/2006
(2992) Two Notch Rd	0.04	220	R				To: 20-2993 Two Notch Pl				NA			NA		09/25/2006
(2992) Two Notch Rd	0.10	110	R				From: 20-2994 Two Notch Ct				NA			NA		09/25/2006
(2992) Two Notch Rd							To: Cul-de-Sac									

Virginia Department of Transportation
Traffic Engineering Division
2010
Annual Average Daily Traffic Volume Estimates By Section of Route
Chesterfield Maintenance Area

Route	Length	AADT	QA	4Tire	Bus	-----Truck-----				QC	K Factor	QK	Dir Factor	AAWDT	QW	Year
						2Axle	3+Axle	1Trail	2Trail							
Chesterfield County																
(2993) Two Notch Pl	0.13	140	R				From: 20-2992 Two Notch Rd				NA			NA		09/25/2006
							To: Cul-de-Sac									
(2994) Two Notch Ct	0.07	90	R				From: Cul-de-Sac				NA			NA		09/25/2006
							To: 20-2992 Two Notch Rd									
(2995) Tall Hickory Dr	0.07	530	R				From: 20-754 Old Hundred Rd				NA			NA		09/28/2006
							To: 20-2996 Tall Hickory Ct									
(2995) Tall Hickory Dr	0.03	250	R				From: 20-2996 Tall Hickory Ct				NA			NA		09/28/2006
							To: 20-2997 Pecan Terrace									
(2995) Tall Hickory Dr	0.07	160	R				From: 20-2997 Pecan Terrace				NA			NA		09/28/2006
							To: 20-2998 Acorn Hill Ct									
(2995) Tall Hickory Dr	0.06	60	R				From: 20-2998 Acorn Hill Ct				NA			NA		09/28/2006
							To: Cul-de-Sac									
(2996) Tall Hickory Ct	0.05	60	R				From: Cul-de-Sac				NA			NA		09/28/2006
							To: 20-2995 Tall Hickory Dr									
(2997) Pecan Terrace	0.10	120	R				From: 20-2995 Tall Hickory Dr				NA			NA		09/28/2006
							To: Cul-de-Sac									
(2998) Acorn Hill Ct	0.06	70	R				From: 20-2995 Tall Hickory Dr				NA			NA		09/28/2006
							To: Cul-de-Sac									
(2999) East Boundary Ct	0.16	320	R				From: Cul-de-Sac				NA			NA		09/28/2006
							To: 20-2978, E Boundary Rd									
(3000) Buckhorn Rd	0.44	380	R				From: Cul-de-Sac				NA			NA		03/09/2009
							To: 20-3001 Deer Dr									
(3000) Buckhorn Rd	0.44	860	R				From: 20-3001 Deer Dr				NA			NA		03/09/2009
							To: 20-655 Beach Rd									
(3001) Deer Dr	0.11	330	R				From: 20-3002 Deerbrook Rd				NA			NA		03/09/2009
							To: 20-3000 Buckhorn Rd									
(3002) Deerbrook Rd	0.06	30	R				From: Dead End				NA			NA		03/09/2009
							To: 20-3004 Spikehorn Lane									
(3002) Deerbrook Rd	0.08	260	R				From: 20-3004 Spikehorn Lane				NA			NA		03/09/2009
							To: 20-3003 Mapleridge Ct									
(3002) Deerbrook Rd	0.03	320	R				From: 20-3003 Mapleridge Ct				NA			NA		03/09/2009
							To: 20-3001 Deer Dr									
(3003) Mapleridge Ct	0.15	47	R				From: Cul-de-Sac				NA			NA		03/09/2009
							To: 20-3002 Deerbrook Rd									
(3004) Spikehorn Lane	0.42	220	R				From: Dead End				NA			NA		03/09/2009
							To: 20-3002 Deerbrook Rd									
(3005) Laughton Dr	0.04	30	R				From: Dead End				NA			NA		02/23/2009
							To: 20-3006 Laughton Ct									
(3005) Laughton Dr	0.06	140	R				From: 20-3006 Laughton Ct				NA			NA		02/23/2009
							To: 20-2222 Old Creek Rd									

Virginia Department of Transportation
 Traffic Engineering Division
 2010
 Annual Average Daily Traffic Volume Estimates By Section of Route
 Chesterfield Maintenance Area

Route	Length	AADT	QA	4Tire	Bus	Truck				QC	K Factor	QK	Dir Factor	AAWDT	QW	Year
						2Axle	3+Axle	1Trail	2Trail							
Chesterfield County																
3006	Laughton Ct	0.03	70	R			From: 20-3005 Laughton Dr					NA		NA		02/23/2009
							To: Cul-de-Sac									
3007	Ashmeade Pl	0.03	100	R			From: Cul-de-Sac					NA		NA		02/23/2009
							To: 20-3007 Ashmeade Pl									
3008	Smoketree Circle	0.05	60	R			From: 20-2770 Smoketree Dr					NA		NA		10/18/2006
							To: Cul-de-Sac									
3009	Smoketree Terrace	0.06	60	R			From: Cul-de-Sac					NA		NA		10/18/2006
							To: 20-2770 Smoketree Dr									
3010	Rexmoor Pl	0.06	110	R			From: 20-2562 Rexmoor Dr					NA		NA		10/18/2006
							To: 20-3011 Rexmoor Ct									
3010	Rexmoor Pl	0.04	46	R			From: 20-3011 Rexmoor Ct					NA		NA		10/18/2006
							To: Cul-de-Sac									
3011	Rexmoor Ct	0.04	30	R			From: 20-3010 Rexmoor Pl					NA		NA		10/18/2006
							To: Cul-de-Sac									
3012	Durrington Circle	0.04	50	R			From: 20-2566 Durrington Dr					NA		NA		10/18/2006
							To: Cul-de-Sac									
3013	Durrington Pl	0.04	40	R			From: 20-2566 Durrington Dr					NA		NA		10/18/2006
							To: Cul-de-Sac									
3014	Plum Ct	0.04	30	R			From: Cul-de-Sac					NA		NA		03/30/2009
							To: 20-3064 Plum St									
3015	Amstel Bluff Way	0.24	610	R			From: Cul-de-Sac					NA		NA		03/18/2009
							To: 20-3935 Amstel Bluff Terrace									
3015	Amstel Bluff Way	0.24	1100	R			From: 20-3935 Amstel Bluff Terrace					NA		NA		03/18/2009
							To: 20-631 Bradley Bridge Rd									
3015	Glebe Point Rd	0.07	1400	R			From: 20-631 Bradley Bridge Rd					NA		NA		03/18/2009
							To: 20-3943 Granite Pointe Ct									
3015	Glebe Point Rd	0.13	1300	R			From: 20-3943 Granite Pointe Ct					NA		NA		03/18/2009
							To: 20-3942 Flagstone Ct									
3015	Glebe Point Rd	0.48	1300	R			From: 20-3942 Flagstone Ct					NA		NA		03/18/2009
							To: 20-3940 Creek Stone Dr									
3015	Glebe Point Rd	0.22	540	R			From: 20-3940 Creek Stone Dr					NA		NA		03/18/2009
							To: 20-3016 Rockyrun Rd									
3015	Glebe Point Rd	0.19	310	R			From: 20-3016 Rockyrun Rd					NA		NA		03/18/2009
							To: 20-3019 Skybird Rd									
3015	Glebe Point Rd	0.01	280	R			From: 20-3019 Skybird Rd					NA		NA		10/22/2003
							To: Dead End									
3016	Rockyrun Rd	0.09	50	R			From: Dead End					NA		NA		03/18/2009
							To: 20-3017 Swift Water Rd									
3016	Rockyrun Rd	0.31	200	R			From: 20-3017 Swift Water Rd					NA		NA		03/18/2009
							To: 20-3015 Glebe Point Rd									
3016	Rockyrun Rd	0.24	130	R			From: 20-3015 Glebe Point Rd					NA		NA		03/18/2009
							To: 20-3018 Rockyrun Ct									

Virginia Department of Transportation
Traffic Engineering Division
2010
Annual Average Daily Traffic Volume Estimates By Section of Route
Chesterfield Maintenance Area

Route	Length	AADT	QA	4Tire	Bus	Truck				QC	K Factor	QK	Dir Factor	AAWDT	QW	Year
						2Axle	3+Axle	1Trail	2Trail							
Chesterfield County																
(3016) Rockyrun Rd	0.01	8	R											NA		03/18/2009
(3017) Swift Water Rd	0.13	70	R											NA		03/18/2009
(3018) Rockyrun Ct	0.09	60	R											NA		03/18/2009
(3019) Skybird Rd	0.11	60	R											NA		10/25/2006
(3019) Skybird Rd	0.27	190	R											NA		10/25/2006
(3019) Skybird Rd	0.16	70	R											NA		10/25/2006
(3020) Skybird Ct	0.08	48	R											NA		03/10/2009
(3021) Speeks Ct	0.06	180	R											NA		05/06/2009
(3021) Speeks Ct	0.06	90	R											NA		05/06/2009
(3022) Reginald Ct	0.03	30	R											NA		05/06/2009
(3023) Irongate Square	0.09	160	R											NA		02/17/2009
(3024) Turngate Rd	0.14	280	R											NA		02/17/2009
(3025) Irongate Dr	0.46	5000	G	99%	1%	1%	0%	0%	0%	C	0.093	F	0.578	5400	G	2010
(3025) Irongate Dr	0.51	3800	G	99%	1%	1%	0%	0%	0%	F	0.095	F	0.517	4100	G	2010
(3026) Sandrock Dr	0.06	50	R											NA		02/17/2009
(3026) Sandrock Dr	0.07	60	R											NA		02/17/2009
(3027) Briaroak Rd	0.11	110	R											NA		02/17/2009
(3028) Gateline Dr	0.05	190	R											NA		02/17/2009
(3028) Gateline Dr	0.10	190	R											NA		02/17/2009
(3028) Gateline Dr	0.17	780	R											NA		02/17/2009
(3028) Gateline Dr	0.12	250	R											NA		02/17/2009

Virginia Department of Transportation
Traffic Engineering Division
2010
Annual Average Daily Traffic Volume Estimates By Section of Route
Chesterfield Maintenance Area

Route	Length	AADT	QA	4Tire	Bus	Truck				QC	K Factor	QK	Dir Factor	AAWDT	QW	Year
						2Axle	3+Axle	1Trail	2Trail							
Chesterfield County																
(3029) Graymoss Dr	0.06	60	R								NA			NA		02/17/2009
(3029) Graymoss Dr	0.08	70	R								NA			NA		02/17/2009
(3029) Graymoss Dr	0.06	230	R								NA			NA		02/17/2009
(3029) Graymoss Dr	0.05	260	R								NA			NA		02/17/2009
(3030) Turnaway Lane	0.09	690	R								NA			NA		02/17/2009
(3030) Turnaway Lane	0.08	380	R								NA			NA		02/17/2009
(3031) Bryanbell Dr	0.06	310	R								NA			NA		10/25/2006
(3031) Bryanbell Dr	0.06	130	R								NA			NA		10/25/2006
(3031) Bryanbell Dr	0.13	600	R								NA			NA		10/25/2006
(3031) Bryanbell Dr	0.10	490	R								NA			NA		10/25/2006
(3031) Bryanbell Dr	0.11	100	R								NA			NA		10/25/2006
(3032) Ironside Dr	0.10	40	R								NA			NA		02/17/2009
(3033) Tevis Lane	0.08	130	R								NA			NA		02/17/2009
(3034) Lynport Ct	0.06	70	R								NA			NA		10/25/2006
(3035) Tanya Terrace	0.11	140	R								NA			NA		08/27/2009
(3036) Speeks Dr	0.26	2200	R								NA			NA		08/27/2009
(3036) Speeks Dr	0.10	5700	R								NA			NA		08/27/2009
(3036) Speeks Dr	0.08	3700	R								NA			NA		08/27/2009
(3036) Speeks Dr	0.09	2200	R								NA			NA		08/27/2009
(3036) Speeks Dr	0.13	1900	R								NA			NA		08/27/2009
(3036) Speeks Dr	0.27	370	R								NA			NA		08/27/2009
(3037) Silliman Ct	0.11	130	R								NA			NA		08/27/2009

Virginia Department of Transportation
Traffic Engineering Division
2010
Annual Average Daily Traffic Volume Estimates By Section of Route
Chesterfield Maintenance Area

Route	Length	AADT	QA	4Tire	Bus	Truck				QC	K Factor	QK	Dir Factor	AAWDT	QW	Year
						2Axle	3+Axle	1Trail	2Trail							
Chesterfield County																
3038 Springshire Dr	0.08	80	R			From: 20-1663 Firethorne Lane					NA			NA		10/05/2006
						To: Dead End										
3039 Shaun Ct	0.04	60	R			From: 20-1663 Firethorne Lane					NA			NA		10/05/2006
						To: Cul-de-Sac										
3040 Glisson Rd	0.04	50	R			From: 20-1663 Firethorne Lane					NA			NA		08/27/2009
						To: Dead End										
3041 Welch Ct	0.12	130	R			From: 20-2199 Welch Dr					NA			NA		02/23/2009
						To: Cul-de-Sac										
3042 Remora Dr	0.12	330	R			From: SR 145 Centralia Rd					NA			NA		10/25/2006
						To: 20-3043 Tithonia Circle										
3042 Remora Dr	0.07	300	R			From: 20-1996					NA			NA		10/25/2006
						To: 20-1905 Old Warson Dr										
3042 Remora Dr	0.12	310	R			From: 20-3042 Remora Dr					NA			NA		10/25/2006
						To: Cul-de-Sac										
3043 Tithonia Circle	0.05	60	R			From: Cul-de-Sac					NA			NA		10/25/2006
						To: 20-1905 Old Warson Dr										
3044 Warson Ct	0.08	70	R			From: Cul-de-Sac					NA			NA		10/25/2006
						To: 20-1905 Old Warson Dr										
3045 Dulverton Circle	0.05	90	R			From: Cul-de-Sac					NA			NA		10/25/2006
						To: 20-1905 Old Warson Dr										
3046 Chatteris Pl	0.12	140	R			From: Cul-de-Sac					NA			NA		10/25/2006
						To: 20-2004 Shamrock Dr										
3047 Queensway Rd	0.12	140	R			From: Dead End					NA			NA		08/27/2009
						To: 20-3049 Paddenswick Ct										
3047 Queensway Rd	0.06	190	R			From: 20-3048 Queensway Ct					NA			NA		08/27/2009
						To: 20-1825 Marbleidge Rd										
3047 Queensway Rd	0.08	220	R			From: 20-1848 Marblethorpe Rd					NA			NA		08/27/2009
						To: Cul-de-Sac										
3048 Queensway Ct	0.06	100	R			From: Cul-de-Sac					NA			NA		08/27/2009
						To: 20-3047 Queensway Rd										
3049 Paddenswick Ct	0.04	50	R			From: Cul-de-Sac					NA			NA		08/27/2009
						To: 20-3047 Queensway Rd										
3050 Stevens Hollow Dr	0.04	700	R			From: 20-650 Turner Rd					NA			NA		02/23/2009
						To: 20-3051 Stevens Hollow Dr										
3051 Stevens Hollow Dr	0.09	720	R			From: 20-3050 Begin Loop					NA			NA		10/05/2006
						To: 20-3056 S. Sexton Dr										
3051 Stevens Hollow Dr	0.05	610	R			From: 20-3055 Stevens Wood Ct					NA			NA		10/05/2006
						To: 20-3055 Stevens Wood Ct										

Virginia Department of Transportation
Traffic Engineering Division
2010
Annual Average Daily Traffic Volume Estimates By Section of Route
Chesterfield Maintenance Area

Route	Length	AADT	QA	4Tire	Bus	Truck				QC	K Factor	QK	Dir Factor	AAWDT	QW	Year
						2Axle	3+Axle	1Trail	2Trail							
Chesterfield County																
(3051) Stevens Hollow Dr	0.17	460	R											NA	NA	10/05/2006
(3051) Stevens Hollow Dr	0.11	310	R											NA	NA	10/05/2006
(3051) Stevens Hollow Dr	0.20	430	R											NA	NA	10/05/2006
(3051) Stevens Hollow Dr	0.07	530	R											NA	NA	10/05/2006
(3052) Hollow Wood Ct	0.04	60	R											NA	NA	10/05/2006
(3053) Belfield Ct	0.13	120	R											NA	NA	10/05/2006
(3054) Pawpans Ct	0.09	80	R											NA	NA	10/05/2006
(3054) Pawpans Pl	0.14	140	R											NA	NA	10/05/2006
(3055) Stevens Wood Ct	0.03	50	R											NA	NA	10/05/2006
(3056) Sexton Dr	0.26	570	R											NA	NA	10/05/2006
(3056) Sexton Dr	0.03	390	R											NA	NA	10/05/2006
(3057) Hollow Branch Ct	0.09	70	R											NA	NA	10/05/2006
(3058) Lightwood Ct	0.06	80	R											NA	NA	10/25/2006
(3059) Pullbrooke Dr	0.29	110	R											NA	NA	10/18/2006
(3060) Telstar Dr	0.15	180	R											NA	NA	10/25/2006
(3061) Greatbridge Rd	0.07	70	R											NA	NA	10/25/2006
(3061) Greatbridge Rd	0.06	160	R											NA	NA	10/25/2006
(3061) Greatbridge Rd	0.09	210	R											NA	NA	10/25/2006
(3061) Greatbridge Rd	0.06	260	R											NA	NA	10/25/2006
(3061) Greatbridge Rd	0.07	180	R											NA	NA	10/25/2006
(3061) Greatbridge Rd	0.01	10	R											NA	NA	10/25/2006

Virginia Department of Transportation
Traffic Engineering Division
2010
Annual Average Daily Traffic Volume Estimates By Section of Route
Chesterfield Maintenance Area

Route	Length	AADT	QA	4Tire	Bus	-----Truck-----				QC	K Factor	QK	Dir Factor	AAWDT	QW	Year
						2Axle	3+Axle	1Trail	2Trail							
Chesterfield County																
(3062) Greatbridge Ct	0.07	70	R			From: 20-3061 Greatbridge Rd					NA			NA		10/25/2006
						To: Cul-de-Sac										
(3063) Greatbridge Terrace	0.07	120	R			From: 20-3061 Greatbridge Rd					NA			NA		10/25/2006
						To: Cul-de-Sac										
(3064) Plum St	0.13	300	R			From: 20-3061 Greatbridge Rd					NA			NA		10/25/2006
						To: 20-3060 Telstar Dr										
(3064) Plum St	0.11	670	R			From: 20-3060 Telstar Dr					NA			NA		10/25/2006
						To: 20-750 Shiloh Dr										
(3065) Cedarbend Lane	0.12	110	R			From: 20-1908					NA			NA		10/25/2006
						To: 20-1910 Lost Forest Dr										
(3066) Bent Wood Ct	0.04	70	R			From: 20-1908					NA			NA		10/25/2006
						To: Cul-de-Sac										
(3067) Forest Acres Lane	0.12	200	R			From: 20-750 Shiloh Dr					NA			NA		10/25/2006
						To: 20-1908 Bentwood Lane										
(3068) Laurel Oak Rd	0.12	180	R			From: Cul-de-Sac					NA			NA		10/05/2006
						To: 20-3073 Emory Oak Lane										
(3068) Laurel Oak Rd	0.14	450	R			From: 20-3073 Emory Oak Lane					NA			NA		10/05/2006
						To: 20-3072 Blue Oak Ct										
(3068) Laurel Oak Rd	0.14	630	R			From: 20-3072 Blue Oak Ct					NA			NA		10/05/2006
						To: 20-2884 Finch Ct										
(3068) Laurel Oak Rd	0.03	700	R			From: 20-2884 Finch Ct					NA			NA		10/05/2006
						To: 20-3071 Laurel Oak Circle										
(3068) Laurel Oak Rd	0.18	890	R			From: 20-3071 Laurel Oak Circle					NA			NA		10/05/2006
						To: 20-3070 Water Oak Ct										
(3068) Laurel Oak Rd	0.05	1000	R			From: 20-3070 Water Oak Ct					NA			NA		10/05/2006
						To: 20-3069 Laurel Oak Ct										
(3068) Laurel Oak Rd	0.03	1100	R			From: 20-3069 Laurel Oak Ct					NA			NA		10/05/2006
						To: 20-637 Hopkins Rd										
(3069) Laurel Oak Ct	0.06	100	R			From: Cul-de-Sac					NA			NA		10/05/2006
						To: 20-3068 Laurel Oak Rd										
(3070) Water Oak Ct	0.06	80	R			From: Cul-de-Sac					NA			NA		10/05/2006
						To: 20-3068 Laurel Oak Rd										
(3071) Laurel Oak Circle	0.04	60	R			From: Cul-de-Sac					NA			NA		10/05/2006
						To: 20-3068 Laurel Oak Rd										
(3072) Blue Oak Ct	0.04	60	R			From: Cul-de-Sac					NA			NA		10/07/2006
						To: 20-3068 Laurel Oak Rd										
(3073) Emory Oak Lane	0.14	280	R			From: 20-3068 Laurel Oak Rd					NA			NA		02/13/2009
						To: 20-2868 Green Cedar Lane										
(3073) Emory Oak Lane	0.05	70	R			From: 20-2868 Green Cedar Lane					NA			NA		02/13/2009
						To: Cul-de-Sac										
(3074) Hollow Ridge Ct	0.03	70	R			From: 20-3051 Stevens Hollow Dr					NA			NA		10/25/2006
						To: Cul-de-Sac										

Virginia Department of Transportation
Traffic Engineering Division
2010
Annual Average Daily Traffic Volume Estimates By Section of Route
Chesterfield Maintenance Area

Route	Length	AADT	QA	4Tire	Bus	-----Truck-----				QC	K Factor	QK	Dir Factor	AAWDT	QW	Year
						2Axle	3+Axle	1Trail	2Trail							
Chesterfield County																
(3075) Black Oak Rd	0.07	570	R				From: 20-642 Salem Church Rd					NA		NA		10/05/2006
(3075) Black Oak Rd	0.17	410	R				To: 20-3076 Bur Oak Lane					NA		NA		10/05/2006
(3075) Black Oak Rd	0.21	140	R				From: 20-1845 Belfield Rd					NA		NA		10/05/2006
							To: Cul-de-Sac									
(3076) Bur Oak Lane	0.05	60	R				From: Dead End					NA		NA		10/05/2006
(3076) Bur Oak Lane	0.07	110	R				To: 20-3075 Black Oak Rd					NA		NA		10/05/2006
(3076) Bur Oak Lane	0.06	70	R				From: 20-3077 Bur Oak Ct					NA		NA		10/05/2006
							To: Dead End									
(3077) Bur Oak Ct	0.06	60	R				From: 20-3076 Bur Oak Lane					NA		NA		10/05/2006
							To: Cul-de-Sac									
(3078) Oak Water Rd	0.07	100	R				From: 20-2620 Lancashire Dr					NA		NA		10/23/2006
							To: 20-3079 Oak Water Ct									
(3079) Oak Water Ct	0.08	80	R				From: 20-3078 Oak Water Rd					NA		NA		10/23/2006
							To: Cul-de-Sac									
(3080) Lakeforest Dr	0.29	260	R				From: Cul-de-Sac					NA		NA		10/23/2006
							To: 20-2620 Lancashire Dr									
(3081) Mountain Pine Blvd	0.18	1400	R				From: 20-647 Hicks Rd					NA		NA		10/10/2006
(3081) Mountain Pine Blvd	0.05	1300	R				To: 20-3195 Spruce Pine Dr					NA		NA		10/10/2006
(3081) Mountain Pine Blvd	0.16	1200	R				From: 20-3196 White Cedar Lane					NA		NA		10/10/2006
(3081) Mountain Pine Blvd	0.04	920	R				To: 0.16 MN 20-3196					NA		NA		10/10/2006
(3081) Shadymist Dr	0.08	1000	R				From: 20-3085 Treewood Lane					NA		NA		10/10/2006
(3081) Shadymist Dr	0.09	1100	R				To: 20-3084 Shadymist Terrace					NA		NA		10/10/2006
(3081) Shadymist Dr	0.06	1200	R				From: 20-3083 Woodyshade Circle					NA		NA		10/10/2006
(3081) Shadymist Dr	0.07	1200	R				To: 20-3082 Shadymist Ct					NA		NA		10/10/2006
							To: 20-678 South Providence Rd									
(3082) Shadymist Ct	0.04	70	R				From: 20-3081 Shadymist Dr					NA		NA		10/23/2006
							To: Cul-de-Sac									
(3083) Woodyshade Circle	0.12	150	R				From: Cul-de-Sac					NA		NA		10/23/2006
							To: 20-3081 Shadymist Dr									
(3084) Shadymist Terrace	0.03	40	R				From: 20-3081 Shadymist Dr					NA		NA		10/23/2006
							To: Cul-de-Sac									

Virginia Department of Transportation
Traffic Engineering Division
2010
Annual Average Daily Traffic Volume Estimates By Section of Route
Chesterfield Maintenance Area

Route	Length	AADT	QA	4Tire	Bus	Truck				QC	K Factor	QK	Dir Factor	AAWDT	QW	Year
						2Axle	3+Axle	1Trail	2Trail							
Chesterfield County																
(3085) Treewood Lane	0.07	70	R									NA		NA		10/23/2006
(3085) Treewood Lane	0.09	90	R									NA		NA		10/23/2006
(3086) Twilight Lane	0.07	410	R									NA		NA		10/23/2006
(3086) Twilight Lane	0.08	280	R									NA		NA		10/23/2006
(3086) Twilight Lane	0.05	250	R									NA		NA		10/23/2006
(3086) Twilight Lane	0.12	130	R									NA		NA		10/23/2006
(3087) Tokay Rd	0.04	60	R									NA		NA		06/01/2009
(3087) Tokay Rd	0.09	210	R									NA		NA		06/01/2009
(3088) Tokay Ct	0.18	100	R									NA		NA		06/01/2009
(3089) Ridgerun Ct	0.03	30	R									NA		NA		06/01/2009
(3090) Brookridge Rd	0.07	80	R									NA		NA		06/01/2009
(3090) Brookridge Rd	0.04	280	R									NA		NA		06/01/2009
(3090) Brookridge Rd	0.07	310	R									NA		NA		06/01/2009
(3090) Brookridge Rd	0.18	370	R									NA		NA		06/01/2009
(3090) Brookridge Rd	0.08	870	R									NA		NA		06/01/2009
(3091) Ridgerun Rd	0.10	120	R									NA		NA		06/01/2009
(3091) Ridgerun Rd	0.16	260	R									NA		NA		06/01/2009
(3091) Ridgerun Rd	0.08	1100	R									NA		NA		06/01/2009
(3091) Ridgerun Rd	0.27	910	R									NA		NA		05/11/2009
(3091) Ridgerun Rd	0.03	960	R									NA		NA		05/11/2009
(3091) Ridgerun Rd	0.05	520	R									NA		NA		05/11/2009
(3091) Ridgerun Rd	0.08	460	R									NA		NA		05/11/2009
(3091) Ridgerun Rd	0.13	180	R									NA		NA		05/11/2009

Virginia Department of Transportation
Traffic Engineering Division
2010
Annual Average Daily Traffic Volume Estimates By Section of Route
Chesterfield Maintenance Area

Route	Length	AADT	QA	4Tire	Bus	Truck				QC	K Factor	QK	Dir Factor	AAWDT	QW	Year
						2Axle	3+Axle	1Trail	2Trail							
Chesterfield County																
(3092) Oakforest Dr	0.03	8	R									NA		NA		05/11/2009
(3092) Oakforest Dr	0.21	670	R									NA		NA		05/11/2009
(3092) Oakforest Dr	0.06	1200	R									NA		NA		05/11/2009
(3092) Oakforest Dr	0.08	240	R									NA		NA		05/11/2009
(3092) Oakforest Dr	0.08	360	R									NA		NA		05/11/2009
(3092) Oakforest Dr	0.06	300	R									NA		NA		05/11/2009
(3093) Oakforest Ct	0.07	90	R									NA		NA		05/11/2009
(3094) Timberun Rd	0.04	70	R									NA		NA		05/11/2009
(3094) Timberun Rd	0.14	100	R									NA		NA		05/11/2009
(3094) Timberun Rd	0.07	100	R									NA		NA		05/11/2009
(3095) Gention Rd	0.05	390	R									NA		NA		05/11/2009
(3095) Gention Rd	0.04	420	R									NA		NA		05/11/2009
(3095) Gention Rd	0.10	460	R									NA		NA		05/11/2009
(3095) Gention Rd	0.09	830	R									NA		NA		05/11/2009
(3095) Gention Rd	0.03	950	R									NA		NA		05/11/2009
(3096) Gention Ct	0.08	70	R									NA		NA		05/11/2009
(3097) Genlou Rd	0.15	170	R									NA		NA		05/11/2009
(3097) Genlou Rd	0.05	190	R									NA		NA		05/11/2009
(3097) Genlou Rd	0.11	200	R									NA		NA		05/11/2009
(3097) Genlou Rd	0.06	180	R									NA		NA		05/11/2009
(3097) Genlou Rd	0.11	200	R									NA		NA		05/11/2009
(3098) Gention Pl	0.04	50	R									NA		NA		05/11/2009
(3099) Andradell Lane	0.10	290	R									NA		NA		10/25/2006

Virginia Department of Transportation
 Traffic Engineering Division
 2010
 Annual Average Daily Traffic Volume Estimates By Section of Route
 Chesterfield Maintenance Area

Route	Length	AADT	QA	4Tire	Bus	Truck				QC	K Factor	QK	Dir Factor	AAWDT	QW	Year
						2Axle	3+Axle	1Trail	2Trail							
Chesterfield County																
3099 Andradell Lane	0.10	190	R				From: 20-3092 Oakforest Dr				NA			NA		10/25/2006
							To: 20-3543									
3100 Pleasanthill Ct	0.05	70	R				From: Cul-de-Sac				NA			NA		10/18/2006
							To: 20-2779 Pleasanthill Dr									
3101 Smoketree Pl	0.05	60	R				From: Cul-de-Sac				NA			NA		08/27/2009
							To: 20-2770 Smoketree Dr									
3102 Gordon School Ct	0.04	60	R				From: 20-2776 Gordon School Rd				NA			NA		08/27/2009
							To: Cul-de-Sac									
3103 Mountain Laurel Dr	0.15	220	R				From: 20-2780 Spirea Rd				NA			NA		10/18/2006
							To: 20-3104 Mountain Laurel Ct									
3103 Mountain Laurel Dr	0.12	190	R				From: 20-2776 Gordon School Rd				NA			NA		10/18/2006
							To: 20-2776 Gordon School Rd									
3103 Mountain Laurel Dr	0.07	80	R				From: Cul-de-Sac				NA			NA		10/18/2006
							To: Cul-de-Sac									
3104 Mountain Laurel Ct	0.04	60	R				From: 20-3103 Mountain Laurel Dr				NA			NA		10/18/2006
							To: Cul-de-Sac									
3105 Yucca Dr	0.08	210	R				From: Dead End				NA			NA		10/18/2006
							To: 20-3107 Yucca Ct									
3105 Yucca Dr	0.03	290	R				From: 20-3106 Yucca Lane				NA			NA		10/18/2006
							To: 20-2780 Spirea Rd									
3105 Yucca Dr	0.10	480	R				From: 20-3105 Yucca Dr				NA			NA		10/18/2006
							To: Cul-de-Sac									
3106 Yucca Lane	0.07	90	R				From: Cul-de-Sac				NA			NA		10/18/2006
							To: Cul-de-Sac									
3107 Yucca Ct	0.08	100	R				From: 20-3105 Yucca Dr				NA			NA		10/18/2006
							To: 20-3105 Yucca Dr									
3108 Sunflower Lane	0.24	270	R				From: 20-2780 Spirea Rd				NA			NA		10/18/2006
							To: Cul-de-Sac									
3109 Glenpark Lane	0.09	170	R				From: 20-1074 Glenmeadow Rd				NA			NA		09/14/2006
							To: 20-3518 Kanbaugh Ct									
3109 Glenpark Lane	0.09	240	R				From: 20-3516 Winamack Rd				NA			NA		09/14/2006
							To: 20-3515 Groveton Terrace									
3109 Glenpark Lane	0.08	380	R				From: 20-3514				NA			NA		09/14/2006
							To: 20-1079 Glenmeadow Ct									
3109 Glenpark Lane	0.08	220	R				From: 20-3110 Glenpark Ct				NA			NA		09/14/2006
							To: Dead End									

Virginia Department of Transportation
Traffic Engineering Division
2010
Annual Average Daily Traffic Volume Estimates By Section of Route
Chesterfield Maintenance Area

Route	Length	AADT	QA	4Tire	Bus	Truck				QC	K Factor	QK	Dir Factor	AAWDT	QW	Year
						2Axle	3+Axle	1Trail	2Trail							
Chesterfield County																
(3110) Glenpark Ct	0.03	60	R								NA			NA		09/14/2006
(3111) Karma Rd	0.08	380	R								NA			NA		08/27/2009
(3111) Karma Rd	0.14	60	R								NA			NA		10/25/2006
(3112) Kralan Dr	0.07	70	R								NA			NA		10/25/2006
(3112) Kralan Dr	0.07	120	R								NA			NA		10/25/2006
(3113) Kralan Ct	0.10	90	R								NA			NA		10/25/2006
(3114) Teterling Rd	0.07	46	R								NA			NA		10/25/2006
(3114) Teterling Rd	0.14	250	R								NA			NA		10/25/2006
(3114) Teterling Rd	0.13	110	R								NA			NA		10/25/2006
(3115) Teterling Ct	0.15	120	R								NA			NA		10/25/2006
(3116) Rossmere Dr	0.11	170	R								NA			NA		08/27/2009
(3116) Rossmere Dr	0.10	220	R								NA			NA		08/27/2009
(3116) Rossmere Dr	0.06	300	R								NA			NA		08/27/2009
(3116) Rossmere Dr	0.09	80	R								NA			NA		08/27/2009
(3117) Ashtree Pl	0.05	50	R								NA			NA		08/27/2009
(3118) Great Branch Dr	0.25	240	R								NA			NA		10/25/2006
(3118) Great Branch Dr	0.17	160	R								NA			NA		10/25/2006
(3119) Rossmere Circle	0.03	40	R								NA			NA		08/27/2009
(3120) Fort Sumter Rd	0.06	130	R								NA			NA		09/28/2006
(3121) Fort Sumter Ct	0.04	70	R								NA			NA		09/28/2006
(3121) Fort Sumter Ct	0.04	45	R								NA			NA		09/28/2006

Virginia Department of Transportation
Traffic Engineering Division
2010
Annual Average Daily Traffic Volume Estimates By Section of Route
Chesterfield Maintenance Area

Route	Length	AADT	QA	4Tire	Bus	Truck				QC	K Factor	QK	Dir Factor	AAWDT	QW	Year
						2Axle	3+Axle	1Trail	2Trail							
Chesterfield County																
(3122) DeHaviland Dr	0.11	360	R				From: 20-907 Bridgewood Rd					NA		NA		05/11/2009
							To: 20-839; 20-3128									
(3123) Twelve Oaks Rd	0.08	160	R				From: 20-3124 Glen Tara Dr					NA		NA		09/28/2006
							To: 20-4372 Twelve Oaks Ct									
(3123) Twelve Oaks Rd	0.09	250	R				From: 20-4371 OHara Dr					NA		NA		09/28/2006
							To: 20-4371 OHara Dr									
(3123) Twelve Oaks Rd	0.16	490	R				From: 20-3127 White Manor Lane					NA		NA		09/28/2006
							To: 20-3127 White Manor Lane									
(3123) Twelve Oaks Rd	0.17	2200	R				From: 20-907 Bridgewood Rd					NA		NA		09/28/2006
							To: 20-651 Bailey Br Rd N									
(3124) Glen Tara Dr	0.11	70	R				From: 20-3123 Twelve Oaks Rd					NA		NA		09/28/2006
							To: 20-4373 Glen Tara Ct									
(3124) Glen Tara Dr	0.14	190	R				From: 20-4371 OHara Dr					NA		NA		09/28/2006
							To: 20-4371 OHara Dr									
(3124) Glen Tara Dr	0.06	270	R				From: 20-4370 Gable Way					NA		NA		09/28/2006
							To: 20-4370 Gable Way									
(3124) Glen Tara Dr	0.10	490	R				From: 20-3127 White Manor Lane					NA		NA		09/28/2006
							To: 20-3127 White Manor Lane									
(3124) Glen Tara Dr	0.08	850	R				From: 20-3125 Ashleywilkes Lane					NA		NA		09/28/2006
							To: 20-3125 Ashleywilkes Lane									
(3124) Glen Tara Dr	0.15	940	R				From: 20-907 Bridgewood Rd					NA		NA		09/28/2006
							To: 20-651 Bailey Br Rd N									
(3125) Ashleywilkes Lane	0.06	180	R				From: 20-3124 Glen Tara Dr					NA		NA		09/28/2006
							To: 20-3126 Sterlinghealth Dr									
(3125) Ashleywilkes Lane	0.05	60	R				From: Cul-de-Sac					NA		NA		09/28/2006
							To: Cul-de-Sac									
(3126) Sterlinghealth Dr	0.07	60	R				From: 20-3127 White Manor Lane					NA		NA		09/28/2006
							To: 20-3125 Ashleywilkes Lane									
(3127) White Manor Lane	0.06	90	R				From: 20-3123 Twelve Oaks Rd					NA		NA		09/28/2006
							To: 20-3124 Glen Tara Dr									
(3127) White Manor Lane	0.06	80	R				From: 20-3126 Sterlinghealth Dr					NA		NA		09/28/2006
							To: 20-3126 Sterlinghealth Dr									
(3128) Southernbelle Lane	0.07	90	R				From: Cul-de-Sac					NA		NA		09/28/2006
							To: 20-3129 Southernbelle Ct									
(3128) Southernbelle Lane	0.06	200	R				From: 20-839; 20-3122					NA		NA		09/28/2006
							To: 20-839; 20-3122									
(3129) Southernbelle Ct	0.05	60	R				From: Cul-de-Sac					NA		NA		07/29/2009
							To: 20-3128 Southernbelle Lane									
(3130) Reinhold Dr	0.16	100	R				From: 20-719 Bixby Lane					NA		NA		07/29/2009
							To: 20-3131 Van Nostrand Lane									

Virginia Department of Transportation
Traffic Engineering Division
2010
Annual Average Daily Traffic Volume Estimates By Section of Route
Chesterfield Maintenance Area

Route	Length	AADT	QA	4Tire	Bus	Truck				QC	K Factor	QK	Dir Factor	AAWDT	QW	Year
						2Axle	3+Axle	1Trail	2Trail							
Chesterfield County																
(3131) Van Nostrand Lane	0.09	40	R				From: 20-3132 Hagerty Lane				NA			NA		07/29/2009
							To: 20-3130 Reinhold Dr									
(3132) Hagerty Lane	0.20	120	R				From: 20-719 Bixby Lane				NA			NA		07/29/2009
							To: 20-3131 Van Nostrand Lane									
(3132) Hagerty Lane	0.17	300	R				From: Cul-de-Sac				NA			NA		07/29/2009
							To: Cul-de-Sac									
(3133) Rossmere Ct	0.06	80	R				From: Cul-de-Sac				NA			NA		07/29/2009
							To: 20-3116 Rossmere Dr									
(3134) Dawnwood Terrace	0.07	80	R				From: 20-1390 Dawnwood Rd				NA			NA		07/29/2009
							To: Cul-de-Sac									
(3135) Glenpark Lane	0.06	80	R				From: Cul-de-Sac				NA			NA		09/14/2006
							To: 20-3136 Glenpark Circle									
(3135) Glenpark Lane	0.06	160	R				From: 20-3136 Glenpark Circle				NA			NA		09/14/2006
							To: 20-1385 Queensgate Rd									
(3135) Glenpark Lane	0.05	590	R				From: 20-1385 Queensgate Rd				NA			NA		09/14/2006
							To: 20-3505 Glenshade Dr									
(3135) Glenpark Lane	0.05	630	R				From: 20-3505 Glenshade Dr				NA			NA		09/14/2006
							To: 20-3506 Fennimore Rd									
(3135) Glenpark Lane	0.06	170	R				From: 20-3506 Fennimore Rd				NA			NA		09/14/2006
							To: 20-1074 Glenmeadow Rd									
(3136) Glenpark Circle	0.03	40	R				From: 20-3135 Glenpark Lane				NA			NA		09/14/2006
							To: Cul-de-Sac									
(3137) Planters Row Dr	0.07	60	R				From: Cul-de-Sac				NA			NA		08/28/2006
							To: 20-3139 Thornleigh Rd									
(3137) Planters Row Dr	0.21	150	R				From: 20-3139 Thornleigh Rd				NA			NA		08/28/2006
							To: 20-3138 Planters Row Ct									
(3137) Planters Row Dr	0.09	260	R				From: 20-3138 Planters Row Ct				NA			NA		08/28/2006
							To: 20-1223 Pine Bark Lane									
(3138) Planters Row Ct	0.04	40	R				From: Cul-de-Sac				NA			NA		08/28/2006
							To: 20-3137 Planters Row Dr									
(3139) Thornleigh Rd	0.39	420	R				From: Dead End				NA			NA		08/28/2006
							To: 20-728 Comer Rock Rd									
(3139) Thornleigh Rd	0.07	70	R				From: 20-728 Comer Rock Rd				NA			NA		08/28/2006
							To: 20-3137 Planters Row Dr									
(3140) Glenlivet Dr	0.15	220	R				From: 20-3142 Shire Oak Dr				NA			NA		10/10/2006
							To: 20-3141 Glenlivet Ct									
(3140) Glenlivet Dr	0.07	320	R				From: 20-3141 Glenlivet Ct				NA			NA		10/10/2006
							To: 20-722 Halloway Ave									
(3141) Glenlivet Ct	0.08	90	R				From: 20-3140 Glenlivet Dr				NA			NA		10/10/2006
							To: Cul-de-Sac									
(3142) Shire Oak Dr	0.10	70	R				From: Dead End				NA			NA		10/10/2006
							To: 20-3140 Glenlivet Dr									

Virginia Department of Transportation
Traffic Engineering Division
2010
Annual Average Daily Traffic Volume Estimates By Section of Route
Chesterfield Maintenance Area

Route	Length	AADT	QA	4Tire	Bus	Truck				QC	K Factor	QK	Dir Factor	AAWDT	QW	Year
						2Axle	3+Axle	1Trail	2Trail							
Chesterfield County																
3142 Shire Oak Dr	0.09	120	R								NA			NA		10/10/2006
3143 Perthwood Lane	0.04	20	R								NA			NA		10/10/2006
3143 Perthwood Lane	0.15	90	R								NA			NA		10/10/2006
3143 Perthwood Lane	0.05	80	R								NA			NA		10/10/2006
3144 Perthshire St	0.09	200	R								NA			NA		07/24/2009
3145 Old Mesa Dr	0.11	110	R								NA			NA		08/27/2009
3146 Shanto Ct	0.15	160	R								NA			NA		08/27/2009
3147 Bluespruce Dr	0.10	90	R								NA			NA		10/25/2006
3148 Madison Ct	0.06	60	R								NA			NA		10/10/2006
3148 Madison Ct	0.05	50	R								NA			NA		10/10/2006
3149 Rabbit Run	0.07	70	R								NA			NA		10/10/2006
3149 Rabbit Run	0.05	50	R								NA			NA		10/10/2006
3150 Greenyard Rd	0.34	160	R								NA			NA		04/09/2009
3151 Meterie Ct	0.04	60	R								NA			NA		09/09/2009
3152 Berry Ridge Terrace	0.01	270	R								NA			NA		04/09/2009
3152 Berry Ridge Terrace	0.18	120	R								NA			NA		05/09/2009
3153 Simplicity Ct	0.09	160	R								NA			NA		10/23/2003
3154 Husting Rd	0.06	1800	R								NA			NA		04/09/2009
3154 Husting Rd	0.11	1700	R								NA			NA		04/09/2009
3154 Husting Rd	0.06	400	R								NA			NA		04/09/2009
3154 Husting Rd	0.06	360	R								NA			NA		04/09/2009

Virginia Department of Transportation
Traffic Engineering Division
2010
Annual Average Daily Traffic Volume Estimates By Section of Route
Chesterfield Maintenance Area

Route	Length	AADT	QA	4Tire	Bus	-----Truck-----				QC	K Factor	QK	Dir Factor	AAWDT	QW	Year
						2Axle	3+Axle	1Trail	2Trail							
Chesterfield County																
(3154) Husting Rd	0.05	310	R			From: 20-3916 Oldbern Ct					NA		NA			04/09/2009
						To: 20-3915 Husting Terrace										
(3155) Husting Ct	0.07	90	R			From: Cul-de-Sac					NA		NA			10/25/2006
						To: 20-3154 Husting Rd										
(3156) Rams Crossing	0.18	200	R			From: Cul-de-Sac					NA		NA			05/06/2009
						To: 20-3749 Rams Crossing Ct										
(3156) Rams Crossing	0.05	230	R			From: 20-2682 Broadstone Rd					NA		NA			05/06/2009
						To: 20-3157 Torquay Loop										
(3156) Rams Crossing	0.13	470	R			From: 20-3157 Torquay Loop					NA		NA			05/06/2009
						To: 20-3161 Libro Loop										
(3157) Torquay Loop	0.18	110	R			From: Cul-de-Sac					NA		NA			10/23/2006
						To: 20-3156 Rams Crossing										
(3158) Nott Lane	0.04	1500	R			From: SR 145 Centralia Rd					NA		NA			04/09/2009
						To: 20-928 Oldbern Rd										
(3158) Nott Lane	0.11	1400	R			From: 20-928 Oldbern Rd					NA		NA			04/09/2009
						To: 20-3154 Husting Rd										
(3158) Nott Lane	0.13	180	R			From: 20-3154 Husting Rd					NA		NA			04/09/2009
						To: Dead End										
(3159) Brookridge Way	0.04	60	R			From: Cul-de-Sac					NA		NA			05/11/2009
						To: 20-3090 Brookridge Rd										
(3160) Brookridge Pl	0.03	40	R			From: Cul-de-Sac					NA		NA			05/11/2009
						To: 20-3090 Brookridge Rd										
(3161) Libro Loop	0.12	580	R			From: 20-648 Lockhart Rd					NA		NA			05/06/2009
						To: 20-647 Hicks Rd										
(3162) Pennbrook Dr	0.05	30	R			From: Dead End					NA		NA			08/27/2009
						To: 20-3163 Pennbrook Ct										
(3162) Pennbrook Dr	0.16	240	R			From: 20-3163 Pennbrook Ct					NA		NA			08/27/2009
						To: 20-2181 Drexelbrook Rd										
(3163) Pennbrook Ct	0.10	80	R			From: 20-3162 Pennbrook Dr					NA		NA			08/27/2009
						To: Cul-de-Sac										
(3164) Brickhaven Dr	0.16	170	R			From: 20-2181 Drexelbrook Rd					NA		NA			08/27/2009
						To: Cul-de-Sac										
(3165) Hallmark Dr	0.07	120	R			From: 20-3169 Brambleton Rd					NA		NA			10/25/2006
						To: 20-3168 Hallmark Terrace										
(3165) Hallmark Dr	0.14	210	R			From: 20-3168 Hallmark Terrace					NA		NA			10/25/2006
						To: 20-3167 Hallmark Circle										
(3165) Hallmark Dr	0.04	360	R			From: 20-3167 Hallmark Circle					NA		NA			10/25/2006
						To: 20-3166 Hallmark Ct										
(3165) Hallmark Dr	0.06	410	R			From: 20-3166 Hallmark Ct					NA		NA			10/25/2006
						To: 20-2301 Jessup Rd										

Virginia Department of Transportation
 Traffic Engineering Division
 2010
 Annual Average Daily Traffic Volume Estimates By Section of Route
 Chesterfield Maintenance Area

Route	Length	AADT	QA	4Tire	Bus	Truck				QC	K Factor	QK	Dir Factor	AAWDT	QW	Year
						2Axle	3+Axle	1Trail	2Trail							
Chesterfield County																
(3166) Hallmark Ct	0.03	40	R				From: 20-3165 Hallmark Dr					NA		NA		02/25/2009
							To: Cul-de-Sac									
(3167) Hallmark Circle	0.03	45	R				From: Cul-de-Sac					NA		NA		02/25/2009
							To: 20-3165 Hallmark Dr									
(3168) Hallmark Terrace	0.04	60	R				From: Cul-de-Sac					NA		NA		02/25/2009
							To: 20-3165 Hallmark Dr									
(3169) Brambleton Rd	0.03	20	R				From: Dead End					NA		NA		10/25/2006
							To: 20-4436 Huntsville Ct									
(3169) Brambleton Rd	0.14	670	R				From: 20-4436 Huntsville Ct					NA		NA		10/25/2006
							To: 20-3152									
(3169) Brambleton Rd	0.08	830	R				From: 20-3152					NA		NA		10/25/2006
							To: 20-2301 Jessup Rd									
(3169) Brambleton Rd	0.08	250	R				From: 20-2301 Jessup Rd					NA		NA		10/25/2006
							To: 20-3165 Hallmark Dr									
(3169) Brambleton Rd	0.14	190	R				From: 20-3165 Hallmark Dr					NA		NA		10/25/2006
							To: 20-2326 Hackney Rd									
(3170) Litchfield Rd	0.28	90	R				From: Cul-de-Sac					NA		NA		04/27/2009
							To: 20-2238									
(3170) Litchfield Dr	0.13	1200	R				From: 20-2238					NA		NA		04/27/2009
							To: 20-2237									
(3170) Litchfield Dr	0.27	1400	R				From: 20-2237					NA		NA		04/27/2009
							To: 20-3171 Buttermere Ct									
(3170) Litchfield Dr	0.09	1700	R				From: 20-3171 Buttermere Ct					NA		NA		04/27/2009
							To: 20-649 Newbys Bridge Rd									
(3171) Buttermere Ct	0.09	90	R				From: Cul-de-Sac					NA		NA		04/27/2009
							To: 20-3170 Litchfield Dr									
(3172) Hadley Lane	0.07	80	R				From: Cul-de-Sac					NA		NA		04/27/2009
							To: 20-2237									
(3173) Brixton Rd	0.13	280	R				From: 20-2238					NA		NA		10/23/2006
							To: 20-3174 Collingswood Dr									
(3173) Brixton Rd	0.16	170	R				From: 20-3174 Collingswood Dr					NA		NA		10/23/2006
							To: Cul-de-Sac									
(3174) Collingswood Dr	0.22	220	R				From: Cul-de-Sac					NA		NA		10/23/2006
							To: 20-3173 Brixton Rd									
(3175) Goldenbrook Dr	0.39	230	R				From: Dead End					NA		NA		07/01/2009
							To: 20-3177 Edgecliff Lane									
(3175) Goldenbrook Dr	0.04	350	R				From: 20-3177 Edgecliff Lane					NA		NA		07/01/2009
							To: 20-3176 Goldenbrook Ct									
(3175) Goldenbrook Dr	0.17	460	R				From: 20-3176 Goldenbrook Ct					NA		NA		07/01/2009
							To: 20-3179 Cloverfield Ct									
(3175) Goldenbrook Dr	0.04	540	R				From: 20-3179 Cloverfield Ct					NA		NA		07/01/2009
							To: 20-3178 Cloverfield Circle									
(3175) Goldenbrook Dr	0.07	620	R				From: 20-3178 Cloverfield Circle					NA		NA		07/01/2009
							To: 20-654 Spring Run Rd									

Virginia Department of Transportation
Traffic Engineering Division
2010
Annual Average Daily Traffic Volume Estimates By Section of Route
Chesterfield Maintenance Area

Route	Length	AADT	QA	4Tire	Bus	Truck				QC	K Factor	QK	Dir Factor	AAWDT	QW	Year
						2Axle	3+Axle	1Trail	2Trail							
Chesterfield County																
(3176) Goldenbrook Ct	0.06	50	R				From: 20-3175 Goldenbrook Dr				NA			NA		07/01/2009
							To: Cul-de-Sac									
(3177) Edgecliff Lane	0.13	110	R				From: 20-3175 Goldenbrook Dr				NA			NA		07/01/2009
							To: Cul-de-Sac									
(3178) Cloverfield Circle	0.06	60	R				From: 20-3175 Goldenbrook Dr				NA			NA		07/01/2009
							To: Cul-de-Sac									
(3179) Cloverfield Ct	0.05	40	R				From: Cul-de-Sac				NA			NA		07/01/2009
							To: 20-3175 Goldenbrook Dr									
(3180) Hackney Circle	0.11	130	R				From: Cul-de-Sac				NA			NA		02/25/2009
							To: 20-2326 Hackney Rd									
(3181) La Rosa Rd	0.09	80	R				From: 20-2124 Sanchez Rd				NA			NA		10/23/2006
							To: 20-2122 Cannock Rd									
(3182) Crumpland Rd	0.39	520	R				From: 20-653 Qualla Rd				NA			NA		08/27/2009
							To: 20-3226 Robbie Rd									
(3183) Chester Station Dr	0.08	90	R				From: Cul-de-Sac				NA			NA		10/03/2006
							To: 20-3185 Railgate Terrace									
(3183) Chester Station Dr	0.06	220	R				From: 20-3184 Coastline Circle				NA			NA		10/03/2006
							To: 20-3184 Coastline Cr									
(3183) Chester Station Dr	0.16	360	R				From: 20-3183 Chester Station Dr				NA			NA		10/03/2006
							To: SR 144 Chester Rd									
(3184) Coastline Circle	0.05	70	R				From: 20-3183 Chester Station Dr				NA			NA		10/03/2006
							To: Cul-de-Sac									
(3185) Railgate Terrace	0.05	80	R				From: 20-3183 Chester Station Dr				NA			NA		10/03/2006
							To: Cul-de-Sac									
(3186) Sussex Dr	0.10	400	R				From: 20-3189 Kempwood Dr				NA			NA		04/27/2009
							To: 20-3188 Sussex Pl									
(3186) Sussex Dr	0.06	490	R				From: 20-3187 Sussex Ct				NA			NA		04/27/2009
							To: 20-649 Newbys Br Rd									
(3186) Sussex Dr	0.09	610	R				From: Cul-de-Sac				NA			NA		04/27/2009
							To: 20-3186 Sussex Dr									
(3187) Sussex Ct	0.05	70	R				From: Cul-de-Sac				NA			NA		10/23/2006
							To: 20-3186 Sussex Dr									
(3188) Sussex Pl	0.08	90	R				From: Cul-de-Sac				NA			NA		10/23/2006
							To: 20-3186 Sussex Dr									
(3189) Kempwood Dr	0.05	70	R				From: Cul-de-Sac				NA			NA		10/23/2006
							To: 20-3191 Kempwood Ct									
(3189) Kempwood Dr	0.05	190	R				From: 20-3190 Kempwood Pl				NA			NA		10/23/2006
							To: 20-3186 Sussex Dr									
(3189) Kempwood Dr	0.04	350	R				From: Cul-de-Sac				NA			NA		10/23/2006
							To: 20-3186 Sussex Dr									

Virginia Department of Transportation
Traffic Engineering Division
2010
Annual Average Daily Traffic Volume Estimates By Section of Route
Chesterfield Maintenance Area

Route	Length	AADT	QA	4Tire	Bus	Truck				QC	K Factor	QK	Dir Factor	AAWDT	QW	Year
						2Axle	3+Axle	1Trail	2Trail							
Chesterfield County																
(3190) Kempwood Pl	0.07	70	R											NA		10/23/2006
(3190) Kempwood Pl	0.05	80	R											NA		10/23/2006
(3191) Kempwood Ct	0.07	70	R											NA		10/23/2006
(3192) Hilmar Dr	0.06	810	R											NA		10/05/2006
(3192) Hilmar Dr	0.07	680	R											NA		10/05/2006
(3192) Hilmar Dr	0.21	220	R											NA		10/05/2006
(3193) Cypressleaf Dr	0.18	110	R											NA		10/05/2006
(3195) Spruce Pine Dr	0.09	130	R											NA		10/23/2006
(3195) Spruce Pine Dr	0.16	700	R											NA		10/23/2006
(3196) White Cedar Lane	0.13	270	R											NA		10/23/2006
(3196) White Cedar Lane	0.11	140	R											NA		10/23/2006
(3197) White Cedar Ct	0.05	70	R											NA		10/23/2006
(3198) Mountain Pine Terrace	0.11	140	R											NA		10/23/2006
(3198) Mountain Pine Terrace	0.14	250	R											NA		10/23/2006
(3199) Pinchot St	0.10	100	R											NA		10/23/2006
(3199) Pinchot St	0.03	20	R											NA		10/23/2006
(3200) Harbour Pointe Rd	0.24	330	R											NA		09/21/2006
(3200) Harbour Pointe Rd	0.11	540	R											NA		09/21/2006
(3200) Harbour Pointe Rd	0.29	760	R											NA		09/21/2006
(3200) Harbour Pointe Rd	0.04	980	R											NA		09/21/2006
(3200) Harbour Pointe Rd	0.23	1200	R											NA		09/21/2006
(3200) Harbour Pointe Rd	0.05	1700	R											NA		09/21/2006

Virginia Department of Transportation
Traffic Engineering Division
2010
Annual Average Daily Traffic Volume Estimates By Section of Route
Chesterfield Maintenance Area

Route	Length	AADT	QA	4Tire	Bus	Truck				QC	K Factor	QK	Dir Factor	AAWDT	QW	Year
						2Axle	3+Axle	1Trail	2Trail							
Chesterfield County																
(3200) Harbour Pointe Rd	0.06	2000	R				From: 20-3201 Harbour Bluff Rd				NA			NA		09/21/2006
							To: 20-2023									
(3201) Harbour Bluff Rd	0.01	320	R				From: 20-3200 Harbour Pointe Rd				NA			NA		09/21/2006
							To: 20-3204 Harbour Bluff Pl									
(3201) Harbour Bluff Rd	0.05	260	R				From: 20-3204 Harbour Bluff Pl				NA			NA		09/21/2006
							To: 20-3203 Harbour Bluff Ct									
(3201) Harbour Bluff Rd	0.03	190	R				From: 20-3203 Harbour Bluff Ct				NA			NA		09/21/2006
							To: 20-3202 Harbour Bluff Terrace									
(3202) Harbour Bluff Terrace	0.07	80	R				From: Dead End				NA			NA		09/21/2006
							To: 20-3201 Harbour Bluff Rd									
(3202) Harbour Bluff Terrace	0.07	110	R				From: 20-3201 Harbour Bluff Rd				NA			NA		09/21/2006
							To: Dead End									
(3203) Harbour Bluff Ct	0.05	60	R				From: Cul-de-Sac				NA			NA		09/21/2006
							To: 20-3201 Harbour Bluff Rd									
(3204) Harbour Bluff Pl	0.07	60	R				From: 20-3201 Harbour Bluff Rd				NA			NA		09/21/2006
							To: Cul-de-Sac									
(3205) Harbourwood Rd	0.11	70	R				From: Cul-de-Sac				NA			NA		09/21/2006
							To: 20-3206 Harbourwood Pl									
(3205) Harbourwood Rd	0.03	150	R				From: 20-3206 Harbourwood Pl				NA			NA		09/21/2006
							To: 20-3207 Harbourwood Ct									
(3205) Harbourwood Rd	0.04	230	R				From: 20-3207 Harbourwood Ct				NA			NA		09/21/2006
							To: 20-3200 Harbour Pointe Rd									
(3206) Harbourwood Pl	0.09	90	R				From: 20-3205 Harbourwood Rd				NA			NA		09/21/2006
							To: Cul-de-Sac									
(3207) Harbourwood Ct	0.04	50	R				From: 20-3205 Harbourwood Rd				NA			NA		09/21/2006
							To: Cul-de-Sac									
(3208) Rockport Landing Rd	0.05	60	R				From: Cul-de-Sac				NA			NA		09/25/2006
							To: 20-3209 Rockport Landing Ct									
(3208) Rockport Landing Rd	0.08	120	R				From: 20-3209 Rockport Landing Ct				NA			NA		09/25/2006
							To: 20-3210 Rockport Landing Pl									
(3208) Rockport Landing Rd	0.06	250	R				From: 20-3210 Rockport Landing Pl				NA			NA		09/25/2006
							To: 20-3200 Harbour Pointe Rd									
(3209) Rockport Landing Ct	0.05	60	R				From: Cul-de-Sac				NA			NA		09/26/2006
							To: 20-3208 Rockport Landing Rd									
(3210) Rockport Landing Pl	0.10	80	R				From: 20-3208 Rockport Landing Rd				NA			NA		09/25/2006
							To: Cul-de-Sac									
(3211) Watch Harbour Rd	0.24	90	R				From: Begin Loop				NA			NA		09/25/2006
							To: End Loop									
(3211) Watch Harbour Rd	0.08	190	R				From: End Loop				NA			NA		09/25/2006
							To: 20-3212 Watch Harbour Ct									
(3211) Watch Harbour Rd	0.07	260	R				From: 20-3212 Watch Harbour Ct				NA			NA		09/25/2006
							To: 20-3200 Harbour Pointe Rd									

Virginia Department of Transportation
Traffic Engineering Division
2010
Annual Average Daily Traffic Volume Estimates By Section of Route
Chesterfield Maintenance Area

Route	Length	AADT	QA	4Tire	Bus	-----Truck-----				QC	K Factor	QK	Dir Factor	AAWDT	QW	Year
						2Axle	3+Axle	1Trail	2Trail							
Chesterfield County																
(3212) Watch Harbour Ct	0.07	47	R								NA		NA			09/25/2006
(3213) North Point Rd	0.07	160	R								NA		NA			09/25/2006
(3213) North Point Rd	0.09	100	R								NA		NA			09/25/2006
(3214) North Point Ct	0.04	40	R								NA		NA			06/01/2009
(3215) Bayport Landing Rd	0.04	360	R								NA		NA			06/01/2009
(3215) Bayport Landing Rd	0.09	160	R								NA		NA			06/01/2009
(3216) Bayport Landing Terrace	0.10	150	R								NA		NA			06/01/2009
(3216) Bayport Landing Terrace	0.05	250	R								NA		NA			06/01/2009
(3217) Bayport Landing Ct	0.04	70	R								NA		NA			06/01/2009
(3218) Sagewood Terrace	0.05	320	R								NA		NA			08/27/2009
(3219) Sagewood Trace	0.04	80	R								NA		NA			08/27/2009
(3219) Sagewood Trace	0.06	130	R								NA		NA			08/29/2009
(3220) Gimbel Dr	0.22	280	R								NA		NA			10/25/2006
(3221) Esther Lane	0.05	260	R								NA		NA			10/25/2006
(3221) Esther Lane	0.06	200	R								NA		NA			10/25/2006
(3221) Esther Lane	0.09	270	R								NA		NA			10/25/2006
(3221) Esther Lane	0.06	210	R								NA		NA			10/25/2006
(3222) Esther Ct	0.04	60	R								NA		NA			10/25/2006
(3223) Esther Ct	0.04	30	R								NA		NA			08/27/2009
(3224) Promontory Pointe Rd	0.29	320	R								NA		NA			06/01/2009

Virginia Department of Transportation
Traffic Engineering Division
2010
Annual Average Daily Traffic Volume Estimates By Section of Route
Chesterfield Maintenance Area

Route	Length	AADT	QA	4Tire	Bus	-----Truck-----				QC	K Factor	QK	Dir Factor	AAWDT	QW	Year
						2Axle	3+Axle	1Trail	2Trail							
Chesterfield County																
(3225) Chrisfield Dr	0.05	40	R								NA			NA		08/27/2009
(3225) Chrisfield Dr	0.03	40	R								NA			NA		08/27/2009
(3226) Robbie Rd	0.22	330	R								NA			NA		08/27/2009
(3226) Robbie Rd	0.04	30	R								NA			NA		08/27/2009
(3227) Christina Rd	0.06	20	R								NA			NA		08/27/2009
(3227) Christina Rd	0.13	190	R								NA			NA		08/27/2009
(3227) Christina Rd	0.17	150	R								NA			NA		08/27/2009
(3227) Christina Rd	0.07	40	R								NA			NA		08/27/2009
(3228) Christina Way	0.05	30	R								NA			NA		08/27/2009
(3229) Christina Ct	0.05	30	R								NA			NA		08/27/2009
(3230) Heather Stone Dr	0.13	130	R								NA			NA		08/27/2009
(3231) Austin Ct	0.05	60	R								NA			NA		08/27/2009
(3232) Whitley St	0.09	210	R								NA			NA		08/27/2009
(3232) Whitley St	0.16	140	R								NA			NA		08/27/2009
(3233) Whitley Ct	0.06	50	R								NA			NA		08/27/2009
(3234) Silvertree Ct	0.15	160	R								NA			NA		03/18/2009
(3235) Fielding Rd	0.17	260	R								NA			NA		03/16/2009
(3235) Fielding Rd	0.18	470	R								NA			NA		03/16/2009
(3235) Fielding Rd	0.13	560	R								NA			NA		03/16/2009
(3235) Fielding Rd	0.09	900	R								NA			NA		05/04/2009
(3236) Loganwood Dr	0.22	30	R								NA			NA		05/04/2009

Virginia Department of Transportation
Traffic Engineering Division
2010
Annual Average Daily Traffic Volume Estimates By Section of Route
Chesterfield Maintenance Area

Route	Length	AADT	QA	4Tire	Bus	Truck				QC	K Factor	QK	Dir Factor	AAWDT	QW	Year
						2Axle	3+Axle	1Trail	2Trail							
Chesterfield County																
(3236) Loganwood Dr	0.18	410	R				From: 20-3238 Trahern Dr				NA			NA		05/04/2009
(3236) Loganwood Dr	0.18	630	R				To: 20-3237 Ledgewood Dr				NA			NA		05/04/2009
(3237) Ledgewood Dr	0.06	40	R				From: 20-3235 Fielding Rd				NA			NA		05/04/2009
(3238) Trahern Dr	0.06	30	R				To: 20-3236 Loganwood Dr				NA			NA		05/04/2009
(3239) Prairie Wood Rd	0.07	30	R				From: 20-3235 Fielding Rd				NA			NA		05/04/2009
(3240) Jolly Pl	0.10	60	R				To: 20-1656 Jolly Lane				NA			NA		10/25/2006
(3241) Rabbit Foot Lane	0.19	140	R				From: End Loop				NA			NA		05/04/2009
(3241) Rabbit Foot Lane	0.05	90	R				To: 20-3242 Rabbit Foot Ct				NA			NA		05/04/2009
(3241) Rabbit Foot Lane	0.16	260	R				From: 20-3243 Rabbit Foot Pl				NA			NA		05/04/2009
(3241) Rabbit Foot Lane	0.10	670	R				To: Begin Loop				NA			NA		05/04/2009
(3242) Rabbit Foot Ct	0.08	80	R				From: 20-763 Fordham Rd				NA			NA		05/04/2009
(3243) Rabbit Foot Pl	0.05	50	R				To: 20-3241 Rabbit Foot Lane				NA			NA		05/04/2009
(3244) Country Spring Lane	0.10	120	R				From: Cul-de-Sac				NA			NA		05/04/2009
(3245) Chatham Grove Lane	0.16	160	R				To: Cul-de-Sac				NA			NA		05/04/2009
(3245) Chatham Grove Lane	0.03	490	R				From: 20-4442 Horsetail Lane				NA			NA		05/04/2009
(3245) Chatham Grove Lane	0.22	530	R				To: 20-4440 Wind Pl				NA			NA		05/04/2009
(3245) Chatham Grove Lane	0.07	780	R				From: 20-3247 Wind Grove Ct				NA			NA		05/04/2009
(3245) Chatham Grove Lane	0.11	900	R				To: 20-3246 Chatham Grove Pl				NA			NA		05/04/2009
(3246) Chatham Grove Pl	0.07	90	R				From: 20-763 Fordham Rd				NA			NA		05/04/2009
(3247) Wind Grove Ct	0.05	60	R				To: 20-3245 Chatham Grove Lane				NA			NA		05/04/2009
(3248) Burgess House Lane	0.22	520	R				From: Cul-de-Sac				NA			NA		05/04/2009
							To: 20-763 Fordham Rd				NA			NA		05/04/2009
							From: 20-3249 Olde Liberty Rd				NA			NA		05/04/2009

Virginia Department of Transportation
Traffic Engineering Division
2010
Annual Average Daily Traffic Volume Estimates By Section of Route
Chesterfield Maintenance Area

Route	Length	AADT	QA	4Tire	Bus	-----Truck-----				QC	K Factor	QK	Dir Factor	AAWDT	QW	Year
						2Axle	3+Axle	1Trail	2Trail							
Chesterfield County																
(3248) Burgess House Lane	0.07	180	R			From: 20-3249 Olde Liberty Rd					NA			NA		05/04/2009
						To: Dead End										
(3249) Olde Liberty Rd	0.20	460	R			From: 20-3248 Burgess House Lane					NA			NA		05/04/2009
						To: Cul-de-Sac										
(3250) Stirrup Circle	0.09	140	R			From: Cul-de-Sac					NA			NA		04/29/2009
						To: 20-2245 Boones Trail Rd										
(3251) Scouters Circle	0.07	120	R			From: Cul-de-Sac					NA			NA		04/29/2009
						To: 20-3252 Scouters Pl										
(3252) Scouters Pl	0.04	50	R			From: Cul-de-Sac					NA			NA		04/29/2009
						To: 20-3251 Scouters Circle										
(3252) Scouters Pl	0.04	200	R			From: 20-2245 Boones Trail Rd					NA			NA		04/29/2009
						To: 20-2245 Boones Trail Rd										
(3253) Boones Trail Circle	0.04	50	R			From: 20-2245 Boones Trail Rd					NA			NA		04/29/2009
						To: 20-2216 Trappers Creek Trail										
(3253) Boones Trail Circle	0.08	120	R			From: Cul-de-Sac					NA			NA		04/29/2009
						To: Cul-de-Sac										
(3254) Conestoga Pl	0.15	210	R			From: Cul-de-Sac					NA			NA		04/29/2009
						To: 20-2245 Boones Trail Rd										
(3255) Long Tom Lane	0.07	90	R			From: Dead End					NA			NA		04/29/2009
						To: 20-3256 Long Tom Ct										
(3255) Long Tom Lane	0.08	240	R			From: 20-2245 Boones Trail Rd					NA			NA		04/29/2009
						To: 20-2245 Boones Trail Rd										
(3256) Long Tom Ct	0.06	70	R			From: Cul-de-Sac					NA			NA		04/29/2009
						To: 20-3255 Long Tom Lane										
(3257) Boones Trail Ct	0.04	40	R			From: Cul-de-Sac					NA			NA		04/29/2009
						To: 20-2245 Boones Trail Rd										
(3258) Gateway Centre Pkwy	0.85	420	R			From: US 60 W, Midlothian Tpke					NA			NA		08/27/2009
						To: US 60 E, Midlothian Tpke										
(3259) Ridgedale Pkwy	0.68	4600	R			From: SR 10 Iron Bridge Rd					NA			NA		08/27/2009
						To: Cul-de-Sac										
(3260) Wyntrebrooke Dr	0.03	30	R			From: Dead End					NA			NA		10/23/2006
						To: 20-3264 Summerbrooke Dr										
(3260) Wyntrebrooke Dr	0.06	390	R			From: 20-3262 Fallbrooke Dr					NA			NA		10/23/2006
						To: 20-3261 Wyntrebrooke Ct										
(3260) Wyntrebrooke Dr	0.06	470	R			From: 20-3261 Wyntrebrooke Ct					NA			NA		10/23/2006
						To: 20-647 Walmsley Blvd										
(3260) Wyntrebrooke Dr	0.12	520	R			From: 20-647 Walmsley Blvd					NA			NA		10/23/2006
						To: 20-3260 Wyntrebrooke Dr										
(3261) Wyntrebrooke Ct	0.05	60	R			From: 20-3260 Wyntrebrooke Dr					NA			NA		10/23/2006
						To: Cul-de-Sac										

Virginia Department of Transportation
Traffic Engineering Division
2010
Annual Average Daily Traffic Volume Estimates By Section of Route
Chesterfield Maintenance Area

Route	Length	AADT	QA	4Tire	Bus	-----Truck-----				QC	K Factor	QK	Dir Factor	AAWDT	QW	Year
						2Axle	3+Axle	1Trail	2Trail							
Chesterfield County																
(3262) Fallbrooke Dr	0.08	100	R				From: 20-3260 Wynthrebrooke Dr				NA			NA		10/23/2006
(3262) Fallbrooke Dr	0.12	110	R				To: 20-3263 Fallbrooke Ct				NA			NA		10/23/2006
(3263) Fallbrooke Ct	0.04	40	R				From: 20-3264 Summerbrooke Dr				NA			NA		10/23/2006
(3264) Summerbrooke Dr	0.28	110	R				To: Cul-de-Sac				NA			NA		10/23/2006
(3264) Summerbrooke Dr	0.09	270	R				From: 20-3262 Fallbrooke Dr				NA			NA		10/23/2006
(3264) Summerbrooke Dr	0.09	390	R				To: 20-3260 Wynthrebrooke Dr				NA			NA		10/23/2006
(3265) Summerbrooke Ct	0.06	90	R				From: 20-3262 Fallbrooke Dr				NA			NA		10/23/2006
(3266) Hartsdale Rd	0.02	10	R				To: 20-3265 Summerbrooke Ct				NA			NA		10/23/2006
(3266) Hartsdale Rd	0.11	250	R				From: 20-647 Walmsley Blvd				NA			NA		10/23/2006
(3267) Hartsdale Ct	0.09	110	R				To: Cul-de-Sac				NA			NA		10/23/2006
(3268) Royal Crescent Way	0.11	100	R				From: 20-3266 Hartsdale Rd				NA			NA		10/18/2006
(3269) Newbys Ct	0.10	160	R				To: Cul-de-Sac				NA			NA		04/27/2009
(3270) Kewbridge Ct	0.06	60	R				From: 20-649 Newbys Bridge Rd				NA			NA		08/27/2009
(3271) Royal Crescent Dr	0.15	310	R				To: Cul-de-Sac				NA			NA		10/18/2006
(3271) Royal Crescent Dr	0.09	190	R				From: 20-1421 Clearlake Rd				NA			NA		10/18/2006
(3272) Royal Crescent Ct	0.04	30	R				To: 20-3272 Royal Crescent Ct				NA			NA		10/18/2006
(3273) Cheyney Circle	0.08	80	R				From: 20-3268 Royal Crescent Wy				NA			NA		10/18/2006
(3274) Darylann Ct	0.10	110	R				To: Cul-de-Sac				NA			NA		10/18/2006
(3275) Clivendon Ct	0.09	70	R				From: 20-1456 Cherylann Rd				NA			NA		08/27/2009
(3276) Vickilee Rd N	0.04	180	R				To: Cul-de-Sac				NA			NA		08/27/2009
							From: 20-1421 Clearlake Rd				NA			NA		08/27/2009
							To: 20-3279 Vickilee Ct				NA			NA		08/27/2009

Virginia Department of Transportation
Traffic Engineering Division
2010
Annual Average Daily Traffic Volume Estimates By Section of Route
Chesterfield Maintenance Area

Route	Length	AADT	QA	4Tire	Bus	Truck				QC	K Factor	QK	Dir Factor	AAWDT	QW	Year
						2Axle	3+Axle	1Trail	2Trail							
Chesterfield County																
(3277) Battenburg Pl	0.05	100	R				From: 20-1421 Clearlake Rd				NA			NA		08/27/2009
(3277) Battenburg Pl	0.03	46	R				From: 20-3278 Battenburg Ct				NA			NA		08/27/2009
							To: Cul-de-Sac									
(3278) Battenburg Ct	0.09	110	R				From: Cul-de-Sac				NA			NA		08/27/2009
							To: 20-3277 Battenburg Pl									
(3279) Vickilee Ct	0.14	160	R				From: Cul-de-Sac				NA			NA		08/27/2009
							To: 20-3276									
(3280) Eagle Point Rd	0.06	110	R				From: 20-3281 Ludgate Pl				NA			NA		10/03/2006
(3280) Eagle Point Rd	0.06	260	R				From: 20-1552 Castlebury Dr				NA			NA		10/03/2006
(3280) Eagle Point Rd	0.06	350	R				From: 20-1588				NA			NA		10/03/2006
(3280) Eagle Point Rd	0.16	310	R				From: 20-3536 Chagford Dr				NA			NA		10/03/2006
							To: 20-3537 Crofton Rd									
(3281) Ludgate Pl	0.08	180	R				From: 20-1660 Ludgate Rd				NA			NA		08/27/2009
(3281) Ludgate Pl	0.04	130	R				From: 20-3280 Eagle Point Rd				NA			NA		08/27/2009
(3281) Ludgate Pl	0.07	50	R				From: 20-3282 Ludgate Ct				NA			NA		08/27/2009
							To: Cul-de-Sac									
(3282) Ludgate Ct	0.05	40	R				From: 20-3281 Ludgate Pl				NA			NA		08/27/2009
							To: Cul-de-Sac									
(3283) Biltmore Rd	0.07	140	R				From: 20-1587 Wood Dale Rd				NA			NA		08/27/2009
							To: 20-1660 Ludgate Rd									
(3284) Sarrington Lane	0.05	130	R				From: 20-3285 New Found Lane				NA			NA		08/27/2009
							To: 20-1552 Castlebury Dr									
(3285) New Found Lane	0.22	200	R				From: 20-3286 Rufford Rd				NA			NA		08/27/2009
(3285) New Found Lane	0.04	50	R				From: 20-3284 Sarrington Lane				NA			NA		08/27/2009
							To: Cul-de-Sac									
(3286) Rufford Rd	0.08	320	R				From: 20-1552 Castlebury Dr				NA			NA		10/03/2006
(3286) Rufford Rd	0.06	390	R				From: 20-3285 New Found Lane				NA			NA		10/03/2006
(3286) Rufford Rd	0.06	450	R				From: 20-3707 Walnut Cove Ct				NA			NA		10/03/2006
(3286) Rufford Rd	0.07	520	R				From: 20-3708 Rufford Pl				NA			NA		10/03/2006
(3286) Rufford Rd	0.08	680	R				From: 20-3709 Rufford Ct				NA			NA		10/03/2006
							To: 20-1575 Surry Rd									

Virginia Department of Transportation
Traffic Engineering Division
2010
Annual Average Daily Traffic Volume Estimates By Section of Route
Chesterfield Maintenance Area

Route	Length	AADT	QA	4Tire	Bus	Truck				QC	K Factor	QK	Dir Factor	AAWDT	QW	Year
						2Axle	3+Axle	1Trail	2Trail							
Chesterfield County																
(3287) Yellowleaf Dr	0.09	320	R								NA			NA		02/17/2009
(3287) Yellowleaf Dr	0.11	270	R								NA			NA		02/17/2009
(3287) Yellowleaf Dr	0.05	70	R								NA			NA		02/17/2009
(3288) Yellowleaf Ct	0.06	100	R								NA			NA		02/17/2009
(3289) Terjo Lane	0.20	190	R								NA			NA		10/03/2006
(3290) Willowbranch Dr	0.10	1400	R								NA			NA		10/05/2006
(3290) Willowbranch Dr	0.09	1300	R								NA			NA		10/05/2006
(3290) Willowbranch Dr	0.08	1200	R								NA			NA		10/05/2006
(3290) Willowbranch Dr	0.18	920	R								NA			NA		10/05/2006
(3291) Willowbranch Ct	0.04	40	R								NA			NA		10/05/2006
(3292) Myra Dr	0.04	40	R								NA			NA		10/05/2006
(3293) Summertree Dr	0.05	70	R								NA			NA		10/05/2006
(3293) Summertree Dr	0.07	160	R								NA			NA		10/05/2006
(3293) Summertree Dr	0.09	80	R								NA			NA		10/05/2006
(3294) Summertree Ct	0.03	70	R								NA			NA		10/05/2006
(3295) Winterleaf Dr	0.07	50	R								NA			NA		10/05/2006
(3295) Winterleaf Dr	0.14	170	R								NA			NA		10/05/2006
(3296) Laprade St	0.09	80	R								NA			NA		08/27/2009
(3297) Elmleaf Ct	0.06	60	R								NA			NA		08/27/2009
(3298) Grapeleaf Dr	0.19	130	R								NA			NA		08/27/2009
(3299) Mathenay Dr	0.09	40	R								NA			NA		10/25/2006

Virginia Department of Transportation
 Traffic Engineering Division
 2010
 Annual Average Daily Traffic Volume Estimates By Section of Route
 Chesterfield Maintenance Area

Route	Length	AADT	QA	4Tire	Bus	-----Truck-----				QC	K Factor	QK	Dir Factor	AAWDT	QW	Year
						2Axle	3+Axle	1Trail	2Trail							
Chesterfield County																
(3300) Beldon Dr	0.05	620	R				From: Dead End				NA			NA		08/27/2009
(3300) Beldon Dr	0.09	560	R				From: 20-3301 Eades Ct				NA			NA		08/27/2009
							To: 20-602 River Rd									
(3301) Eades Ct	0.09	400	R				From: 20-3300 Beldon Dr				NA			NA		08/27/2009
							To: Cul-de-Sac									
(3302) Boones Trail Terrace	0.04	60	R				From: 20-2245 Boones Trail Rd				NA			NA		10/12/2006
							To: Dead End									
(3303) Boones Trail Pl	0.04	46	R				From: 20-2245 Boones Trail Rd				NA			NA		10/12/2006
							To: Dead End									
(3304) Boones Bluff Way	0.10	90	R				From: Dead End				NA			NA		10/12/2006
							To: 20-2245 Boones Trail Rd									
(3304) Boones Bluff Way	0.07	100	R				From: 20-2245 Boones Trail Rd				NA			NA		10/12/2006
							To: 20-3305 Boones Bluff Mews									
(3304) Boones Bluff Way	0.01	30	R				From: 20-3305 Boones Bluff Mews				NA			NA		10/12/2006
							To: Dead End									
(3305) Boones Bluff Mews	0.04	45	R				From: 20-3304 Boones Bluff Way				NA			NA		10/12/2006
							To: Dead End									
(3306) Buttevant Dr	0.28	190	R				From: Dead End				NA			NA		03/25/2009
							To: 20-3307 Wellesley Dr									
(3306) Buttevant Dr	0.09	250	R				From: 20-3307 Wellesley Dr				NA			NA		03/25/2009
							To: 20-636 Nash Rd									
(3307) Wellesley Dr	0.06	30	R				From: 0.06 MS 20-3306				NA			NA		03/25/2009
							To: 20-3306 Buttevant Dr									
(3307) Wellesley Dr	0.06	20	R				From: 20-3306 Buttevant Dr				NA			NA		03/25/2009
							To: 0.06 MN 20-3306									
(3308) Gregwood Rd	0.12	130	R				From: Cul-de-Sac				NA			NA		10/12/2006
							To: 20-3313 Reuben Rd									
(3308) Gregwood Rd	0.15	110	R				From: 20-3313 Reuben Rd				NA			NA		10/12/2006
							To: Dead End									
(3309) Celia Crescent	0.08	620	R				From: 20-688; 20-3310				NA			NA		08/27/2009
							To: 20-1815 Princess Margaret Pl									
(3309) Celia Crescent	0.06	560	R				From: 20-1815 Princess Margaret Pl				NA			NA		08/27/2009
							To: 20-3314 W, Lakent Lane									
(3309) Celia Crescent	0.35	400	R				From: 20-3314 W, Lakent Lane				NA			NA		08/27/2009
							To: 20-3314 E, Lakent Lane									
(3309) Celia Crescent	0.07	280	R				From: 20-3314 E, Lakent Lane				NA			NA		08/27/2009
							To: 20-3310 Saint Joan Ave									
(3310) Saint Joan Ave	0.09	360	R				From: 20-688; 20-3309				NA			NA		08/27/2009
							To: 20-3311 Saint Joan Ct									
(3310) Saint Joan Ave	0.06	320	R				From: 20-3311 Saint Joan Ct				NA			NA		08/27/2009
							To: 20-3312 King Charles Ct									

Virginia Department of Transportation
 Traffic Engineering Division
 2010
 Annual Average Daily Traffic Volume Estimates By Section of Route
 Chesterfield Maintenance Area

Route	Length	AADT	QA	4Tire	Bus	-----Truck-----				QC	K Factor	QK	Dir Factor	AAWDT	QW	Year
						2Axle	3+Axle	1Trail	2Trail							
Chesterfield County																
3310 Saint Joan Ave	0.11	280	R				From: 20-3312 King Charles Ct				NA			NA		08/27/2009
3310 Saint Joan Ave	0.03	6	R				From: 20-3309 Celia Crescent				NA			NA		08/27/2009
							To: Dead End									
3311 Saint Joan Ct	0.05	50	R				From: 20-3310 Saint Joan Ave				NA			NA		08/27/2009
							To: Cul-de-Sac									
3312 King Charles Ct	0.06	50	R				From: Cul-de-Sac				NA			NA		08/31/2009
							To: 20-3310 Saint Joan Ave									
3313 Reuben Rd	0.26	390	R				From: 20-3315 Paulbrook Dr				NA			NA		10/12/2006
							To: Dead End									
3314 Lakent Lane	0.23	160	R				From: 20-3309 W, Celia Crescent				NA			NA		08/31/2009
							To: 20-3309 E, Celia Crescent									
3315 Paulbrook Dr	0.15	1400	R				From: Cul-de-Sac				NA			NA		10/12/2006
3315 Paulbrook Dr	0.11	940	R				From: 20-3036 Speeks Dr				NA			NA		10/12/2006
							To: 20-3313 Reuben Rd									
3316 Burroughs Ct	0.03	20	R				From: Cul-de-Sac				NA			NA		07/20/2009
3316 Burroughs Ct	0.06	340	R				From: 20-3317 Grand Summit Rd				NA			NA		07/20/2009
							To: 20-1701 Burroughs St									
3317 Grand Summit Rd	0.07	200	R				From: 20-1705 Logan St				NA			NA		07/20/2009
3317 Grand Summit Rd	0.04	180	R				From: 20-3319 Grand Summit Ct				NA			NA		07/20/2009
3317 Grand Summit Rd	0.10	170	R				From: 20-3318 Grand Summit Circle				NA			NA		07/20/2009
							To: 20-3316 Burroughs Ct									
3318 Grand Summit Circle	0.04	40	R				From: 20-3317 Grand Summit Rd				NA			NA		07/20/2009
							To: Cul-de-Sac									
3319 Grand Summit Ct	0.05	50	R				From: 20-3317 Grand Summit Rd				NA			NA		07/20/2009
							To: Cul-de-Sac									
3320 Hasty Lane	0.20	940	R				From: 20-2742 Woodsong Dr				NA			NA		05/06/2009
							To: 20-3036 Speeks Dr									
3321 Moorwood Ridge Dr	0.05	350	R				From: 20-647 Reams Rd				NA			NA		08/31/2009
3321 Moorwood Ridge Dr	0.05	220	R				From: 20-3322 Moorwood Ridge Terrace				NA			NA		08/31/2009
3321 Moorwood Ridge Dr	0.06	200	R				From: 20-3323 Moorwood Ridge Ct				NA			NA		08/31/2009
3321 Moorwood Ridge Dr	0.03	30	R				From: 20-3324 Moorwood Ridge Cr				NA			NA		08/31/2009
							To: Cul-de-Sac									
3322 Moorwood Ridge Terrac	0.04	40	R				From: Cul-de-Sac				NA			NA		08/31/2009
							To: 20-3321 Moorwood Ridge Dr									

Virginia Department of Transportation
 Traffic Engineering Division
 2010
 Annual Average Daily Traffic Volume Estimates By Section of Route
 Chesterfield Maintenance Area

Route	Length	AADT	QA	4Tire	Bus	-----Truck-----				QC	K Factor	QK	Dir Factor	AAWDT	QW	Year
						2Axle	3+Axle	1Trail	2Trail							
Chesterfield County																
3323 Moorwood Ridge Ct	0.04	48	R				From: Cul-de-Sac				NA			NA		08/31/2009
							To: 20-3321 Moorwood Ridge Dr									
3324 Moorwood Ridge Circle	0.03	60	R				From: 20-3321 Moorwood Ridge Dr				NA			NA		08/31/2009
							To: Cul-de-Sac									
3325 Burlwood Ct	0.06	70	R				From: 20-1985 Woodmont Dr				NA			NA		08/31/2009
							To: Cul-de-Sac									
3326 Copperfield Pl	0.10	80	R				From: 20-1985 Woodmont Dr				NA			NA		08/31/2009
							To: Cul-de-Sac									
3327 Ramshorn Rd	0.25	130	R				From: Dead End				NA			NA		08/28/2006
							To: 20-3331 Pegwell Dr									
3327 Ramshorn Rd	0.11	320	R				From: 20-3331 Pegwell Dr				NA			NA		08/28/2006
							To: 20-3329 Fincastle Ct									
3327 Ramshorn Rd	0.09	450	R				From: 20-3329 Fincastle Ct				NA			NA		08/28/2006
							To: 20-1985 Woodmont Dr									
3327 Ramshorn Rd	0.10	520	R				From: 20-1985 Woodmont Dr				NA			NA		08/28/2006
							To: 20-3328 Rams View									
3327 Ramshorn Rd	0.04	40	R				From: 20-3328 Rams View				NA			NA		08/28/2006
							To: Dead End									
3328 Rams View	0.02	560	R				From: 20-3327 Ramshorn Rd				NA			NA		08/28/2006
							To: SCL Richmond									
3329 Fincastle Ct	0.08	40	R				From: Cul-de-Sac				NA			NA		08/28/2006
							To: 20-3330 Fawnview Dr									
3329 Fincastle Ct	0.12	180	R				From: 20-3330 Fawnview Dr				NA			NA		08/28/2006
							To: 20-3327 Ramshorn Rd									
3330 Fawnview Dr	0.22	80	R				From: 20-3329 Fincastle Ct				NA			NA		08/28/2006
							To: 20-3331 Pegwell Dr									
3331 Pegwell Dr	0.22	100	R				From: Dead End				NA			NA		08/28/2006
							To: 20-3330 Fawnview Dr									
3331 Pegwell Dr	0.09	190	R				From: 20-3330 Fawnview Dr				NA			NA		08/28/2006
							To: 20-3327 Ramshorn Rd									
3332 Mansfield Landing	0.05	50	R				From: Cul-de-Sac				NA			NA		06/10/2009
							To: 20-3334 Mansfield Circle									
3332 Mansfield Landing	0.02	90	R				From: 20-3334 Mansfield Circle				NA			NA		06/10/2009
							To: 20-3333 Mansfield Terrace									
3332 Mansfield Landing	0.04	220	R				From: 20-3333 Mansfield Terrace				NA			NA		06/10/2009
							To: 20-3340 Smoketree South Pkwy									
3333 Mansfield Terrace	0.12	160	R				From: 20-3332 Mansfield Landing				NA			NA		06/10/2009
							To: Cul-de-Sac									
3334 Mansfield Circle	0.03	30	R				From: Cul-de-Sac				NA			NA		06/10/2009
							To: 20-3332 Mansfield Landing									
3335 Wadsworth Pl	0.04	50	R				From: Cul-de-Sac				NA			NA		10/10/2006
							To: 20-2687 Wadsworth Dr									

Virginia Department of Transportation
Traffic Engineering Division
2010
Annual Average Daily Traffic Volume Estimates By Section of Route
Chesterfield Maintenance Area

Route	Length	AADT	QA	4Tire	Bus	Truck				QC	K Factor	QK	Dir Factor	AAWDT	QW	Year
						2Axle	3+Axle	1Trail	2Trail							
Chesterfield County																
3335 Wadsworth Pl	0.06	40	R				From: 20-2687 Wadsworth Dr				NA			NA		10/10/2006
							To: Dead End									
3336 Wadsworth Way	0.04	46	R				From: 20-2687 Wadsworth Dr				NA			NA		06/10/2009
							To: Cul-de-Sac									
3337 Grinell Dr	0.08	140	R				From: Cul-de-Sac				NA			NA		06/10/2009
							To: 20-2728 Scottingham Dr									
3337 Grinell Dr	0.06	190	R				From: 20-2728 Scottingham Dr				NA			NA		06/10/2009
							To: 20-3338 Grinell Ct									
3337 Grinell Dr	0.08	170	R				From: 20-3338 Grinell Ct				NA			NA		06/10/2009
							To: Dead End									
3338 Grinell Ct	0.04	46	R				From: Cul-de-Sac				NA			NA		06/10/2009
							To: 20-3337 Grinell Dr									
3339 Morelock Ct	0.04	50	R				From: Cul-de-Sac				NA			NA		06/10/2009
							To: 20-2662 Morelock Dr									
3339 Morelock Ct	0.04	60	R				From: 20-2662 Morelock Dr				NA			NA		06/10/2009
							To: 0.04 ME 20-2662									
3340 Smoketree South Pkwy	0.07	740	R				From: 20-720 W, Lucks Lane				NA			NA		06/10/2009
							To: 20-3349 Logan Trace Rd									
3340 Smoketree South Pkwy	0.06	520	R				From: 20-3349 Logan Trace Rd				NA			NA		06/10/2009
							To: 20-3332 Mansfield Landing									
3340 Smoketree South Pkwy	0.10	580	R				From: 20-3332 Mansfield Landing				NA			NA		06/10/2009
							To: 20-3341 Porters Mill Rd									
3340 Smoketree South Pkwy	0.03	1200	R				From: 20-3341 Porters Mill Rd				NA			NA		06/10/2009
							To: 20-3347 Manders Knoll Terrace									
3340 Smoketree South Pkwy	0.04	1300	R				From: 20-3347 Manders Knoll Terrace				NA			NA		06/10/2009
							To: 20-3345 Lockett Ridge Ave									
3340 Smoketree South Pkwy	0.07	1500	R				From: 20-3345 Lockett Ridge Ave				NA			NA		06/10/2009
							To: 20-720 E, Lucks Lane									
3341 Porters Mill Rd	0.05	1200	R				From: 20-3340 Smoketree South Pkwy				NA			NA		06/10/2009
							To: 20-3342 Porters Mill Ct									
3341 Porters Mill Rd	0.03	1000	R				From: 20-3342 Porters Mill Ct				NA			NA		06/10/2009
							To: 20-3343 Lockett Ridge Rd									
3341 Porters Mill Rd	0.07	960	R				From: 20-3343 Lockett Ridge Rd				NA			NA		06/10/2009
							To: 20-3377 Porters Mill Terrace									
3341 Porters Mill Rd	0.07	730	R				From: 20-3377 Porters Mill Terrace				NA			NA		06/10/2009
							To: 20-4263 Winbury Dr									
3341 Porters Mill Rd	0.14	520	R				From: 20-4263 Winbury Dr				NA			NA		06/10/2009
							To: 20-3996 Westbury Ridge Dr									
3341 Porters Mill Rd	0.04	470	R				From: 20-3996 Westbury Ridge Dr				NA			NA		06/10/2009
							To: 20-3997 Walden Spring Dr									
3341 Porters Mill Rd	0.05	60	R				From: 20-3997 Walden Spring Dr				NA			NA		06/10/2009
							To: Cul-de-Sac									
3342 Porters Mill Ct	0.11	70	R				From: Cul-de-Sac				NA			NA		10/18/2006
							To: 20-3341 Porters Mill Rd									

Virginia Department of Transportation
Traffic Engineering Division
2010
Annual Average Daily Traffic Volume Estimates By Section of Route
Chesterfield Maintenance Area

Route	Length	AADT	QA	4Tire	Bus	-----Truck-----				QC	K Factor	QK	Dir Factor	AAWDT	QW	Year
						2Axle	3+Axle	1Trail	2Trail							
Chesterfield County																
(3343) Lockett Ridge Rd	0.13	120	R			From: 20-3341 Porters Mill Rd					NA			NA		10/18/2006
(3343) Lockett Ridge Rd	0.05	190	R			To: 20-3344 Lockett Ridge Pl					NA			NA		10/18/2006
(3343) Lockett Ridge Rd	0.08	110	R			From: 20-3345 Lockett Ridge Ave					NA			NA		10/18/2006
						To: Cul-de-Sac										
(3344) Lockett Ridge Pl	0.05	60	R			From: 20-3343 Lockett Ridge Rd					NA			NA		10/18/2006
						To: Cul-de-Sac										
(3345) Lockett Ridge Ave	0.05	350	R			From: 20-3340 Smoketree South Pkwy					NA			NA		10/18/2006
(3345) Lockett Ridge Ave	0.06	400	R			To: 20-3346 Lockett Ridge Ct					NA			NA		10/18/2006
						To: 20-3343 Lockett Ridge Rd										
(3346) Lockett Ridge Ct	0.04	70	R			From: Cul-de-Sac					NA			NA		10/18/2006
						To: 20-3345 Lockett Ridge Ave										
(3347) Manders Knoll Terrace	0.08	140	R			From: Cul-de-Sac					NA			NA		08/31/2009
(3347) Manders Knoll Terrace	0.08	350	R			To: 20-3348 Manders Knoll Ct					NA			NA		08/31/2009
						To: 20-3340 Smoketree South Pkwy										
(3348) Manders Knoll Ct	0.04	110	R			From: 0.04 MS 20-3347					NA			NA		08/31/2009
(3348) Manders Knoll Ct	0.07	40	R			To: 20-3347 Manders Knoll Terrace					NA			NA		08/31/2009
						To: Cul-de-Sac										
(3349) Logan Trace Rd	0.10	150	R			From: Cul-de-Sac					NA			NA		08/31/2009
(3349) Logan Trace Rd	0.04	260	R			To: 20-3379 Logan Trace Ct					NA			NA		08/31/2009
						To: 20-3340 Smoketree South Pkwy										
(3350) River Hills Dr	0.10	40	R			From: Dead End					NA			NA		08/28/2006
(3350) River Hills Dr	0.18	90	R			To: 20-3354 River Hills Circle					NA			NA		08/28/2006
(3350) River Hills Dr	0.07	140	R			To: 20-3353 River Hills Terrace					NA			NA		08/28/2006
(3350) River Hills Dr	0.13	210	R			To: 20-3352 River Hills Ct					NA			NA		08/28/2006
(3350) River Hills Dr	0.05	390	R			To: 20-3351 River Hills Lane					NA			NA		08/28/2006
						To: 20-711 Robious Rd										
(3351) River Hills Lane	0.21	80	R			From: 20-3350 River Hills Dr					NA			NA		08/28/2006
						To: Cul-de-Sac										
(3352) River Hills Ct	0.06	40	R			From: 20-3350 River Hills Dr					NA			NA		08/28/2006
						To: Cul-de-Sac										
(3353) River Hills Terrace	0.05	40	R			From: 20-3350 River Hills Dr					NA			NA		08/28/2006
						To: Cul-de-Sac										

Virginia Department of Transportation
 Traffic Engineering Division
 2010
 Annual Average Daily Traffic Volume Estimates By Section of Route
 Chesterfield Maintenance Area

Route	Length	AADT	QA	4Tire	Bus	Truck				QC	K Factor	QK	Dir Factor	AAWDT	QW	Year
						2Axle	3+Axle	1Trail	2Trail							
Chesterfield County																
(3354) River Hills Circle	0.04	30	R			From: 20-3350 River Hills Dr					NA			NA		08/28/2006
						To: Cul-de-Sac										
(3355) Edmonthorpe Rd	0.25	150	R			From: 20-3356					NA			NA		08/31/2009
						To: 20-1237 Ellesmere Dr										
(3356) Cassaway Rd	0.16	120	R			From: 20-1237 Ellesmere Dr					NA			NA		08/31/2009
						To: 20-3355										
(3356) Cassaway Rd	0.05	40	R			From: 20-3355					NA			NA		08/31/2009
						To: Dead End										
(3357) Scottingham Terrace	0.04	50	R			From: Cul-de-Sac					NA			NA		10/10/2006
						To: 20-2728 Scottingham Dr										
(3358) Eastwood Terrace	0.04	40	R			From: Cul-de-Sac					NA			NA		10/10/2006
						To: 20-2669 Eastwood Dr										
(3359) Scottingham Ct	0.16	80	R			From: 20-3360 Scottingham Dr					NA			NA		10/10/2006
						To: Cul-de-Sac										
(3360) Scottingham Dr	0.10	770	R			From: 20-2669; 20-2728					NA			NA		10/10/2006
						To: 20-3359 Scottingham Ct										
(3360) Scottingham Dr	0.06	830	R			From: 20-3359 Scottingham Ct					NA			NA		10/10/2006
						To: 20-3365 McAden Pl										
(3360) Scottingham Dr	0.11	870	R			From: 20-3365 McAden Pl					NA			NA		10/10/2006
						To: 20-3363 Partridge Lane										
(3360) Scottingham Dr	0.05	920	R			From: 20-3363 Partridge Lane					NA			NA		10/10/2006
						To: 20-3362 Fahey Circle										
(3360) Scottingham Dr	0.06	990	R			From: 20-3362 Fahey Circle					NA			NA		10/10/2006
						To: 20-3361 Fahey Ct										
(3360) Scottingham Dr	0.12	1100	R			From: 20-3361 Fahey Ct					NA			NA		10/10/2006
						To: 20-678 South Providence Rd										
(3361) Fahey Ct	0.06	50	R			From: 20-3360 Scottingham Dr					NA			NA		10/10/2006
						To: Cul-de-Sac										
(3362) Fahey Circle	0.07	70	R			From: 20-3360 Scottingham Dr					NA			NA		10/10/2006
						To: Cul-de-Sac										
(3363) Partridge Lane	0.07	150	R			From: 20-3360 Scottingham Dr					NA			NA		10/10/2006
						To: 20-3364 Hann Rd										
(3364) Hann Rd	0.09	90	R			From: Dead End					NA			NA		10/10/2006
						To: 20-3363 Partridge Lane										
(3364) Hann Rd	0.06	40	R			From: 20-3363 Partridge Lane					NA			NA		10/10/2006
						To: Dead End										
(3365) McAden Pl	0.05	50	R			From: 20-3360 Scottingham Dr					NA			NA		10/10/2006
						To: Cul-de-Sac										
(3366) Kelmont Ct	0.06	80	R			From: Cul-de-Sac					NA			NA		10/25/2006
						To: 20-2890 Eastman Rd										

Virginia Department of Transportation
Traffic Engineering Division
2010
Annual Average Daily Traffic Volume Estimates By Section of Route
Chesterfield Maintenance Area

Route	Length	AADT	QA	4Tire	Bus	Truck				QC	K Factor	QK	Dir Factor	AAWDT	QW	Year
						2Axle	3+Axle	1Trail	2Trail							
Chesterfield County																
(3367) Northcliff Pl	0.09	160	R				From: 20-2890 Eastman Rd				NA			NA		10/18/2006
(3367) Northcliff Pl	0.05	47	R				From: 20-3368 Northcliff Ct				NA			NA		10/18/2006
							To: Cul-de-Sac									
(3368) Northcliff Ct	0.03	40	R				From: Cul-de-Sac				NA			NA		10/18/2006
							To: 20-3367 Northcliff Pl									
(3369) Fernridge Ct	0.13	130	R				From: Cul-de-Sac				NA			NA		10/18/2006
							To: 20-2890 Eastman Rd									
(3370) Vance Dr	0.01	10	R				From: Dead End				NA			NA		10/25/2006
(3370) Vance Dr	0.05	310	R				From: 20-3371 Willowynde Rd				NA			NA		10/25/2006
							To: 20-617 Ramblewood Dr									
(3371) Willowynde Rd	0.22	290	R				From: 20-3370 Vance Dr				NA			NA		10/25/2006
							To: Dead End									
(3372) Willowynde Ct	0.10	80	R				From: Cul-de-Sac				NA			NA		03/16/2009
							To: 20-3371 Willowynde Rd									
(3373) Rockfield Rd	0.14	220	R				From: 20-1845 Belfield Rd				NA			NA		10/05/2006
(3373) Rockfield Rd	0.08	90	R				From: 20-3374 Upton Rd				NA			NA		10/05/2006
							To: Cul-de-Sac									
(3374) Upton Rd	0.02	10	R				From: Dead End				NA			NA		10/05/2006
							To: 20-3373 Rockfield Rd									
(3375) Blue Rock Dr	0.14	90	R				From: Cul-de-Sac				NA			NA		10/30/2006
(3375) Blue Rock Dr	0.12	90	R				From: 20-2200 Loren Dr				NA			NA		10/30/2006
							To: Cul-de-Sac									
(3376) Loren Ct	0.05	30	R				From: 20-2200 Loren Dr				NA			NA		10/25/2006
							To: Cul-de-Sac									
(3377) Porters Mill Terrace	0.07	110	R				From: Dead End				NA			NA		08/31/2009
(3377) Porters Mill Terrace	0.04	420	R				From: 20-3378 Porters Mill Lane				NA			NA		08/31/2009
(3377) Porters Mill Terrace	0.11	150	R				From: 20-3341 Porters Mill Rd				NA			NA		08/31/2009
							To: Dead End									
(3378) Porters Mill Lane	0.33	460	R				From: Cul-de-Sac				NA			NA		08/31/2009
							To: 20-3377 Porters Mill Terrace									
(3379) Logan Trace Ct	0.06	80	R				From: Cul-de-Sac				NA			NA		08/31/2009
							To: 20-3349 Logan Trace Rd									
(3380) Newgate Rd	0.09	80	R				From: Cul-de-Sac				NA			NA		08/31/2009
							To: 20-3904 Ethelred Ct									

Virginia Department of Transportation
Traffic Engineering Division
2010
Annual Average Daily Traffic Volume Estimates By Section of Route
Chesterfield Maintenance Area

Route	Length	AADT	QA	4Tire	Bus	-----Truck-----				QC	K Factor	QK	Dir Factor	AAWDT	QW	Year
						2Axle	3+Axle	1Trail	2Trail							
Chesterfield County																
(3380) Newgate Rd	0.05	150	R			From: 20-3904 Ethelred Ct					NA			NA		08/31/2009
(3380) Newgate Rd	0.36	230	R			From: 20-3382 Heathland Dr					NA			NA		08/31/2009
						To: 20-1338 Chepstow Rd										
(3381) Chepstow Ct	0.07	60	R			From: 20-1338 Chepstow Rd					NA			NA		08/31/2009
						To: Cul-de-Sac										
(3382) Heathland Dr	0.08	300	R			From: 20-3380 Newgate Rd					NA			NA		08/31/2009
(3382) Heathland Dr	0.18	290	R			From: 20-1338 Chepstow Rd					NA			NA		08/31/2009
(3382) Heathland Dr	0.10	80	R			From: 20-3383 Heathland Terrace					NA			NA		08/31/2009
						To: Cul-de-Sac										
(3383) Heathland Terrace	0.12	100	R			From: 20-3382 Heathland Dr					NA			NA		08/31/2009
						To: Cul-de-Sac										
(3384) Chepstow Terrace	0.16	120	R			From: Cul-de-Sac					NA			NA		08/31/2009
						To: 20-1338 Chepstow Rd										
(3385) Tunsberg Terrace	0.18	130	R			From: 20-902 Salisbury Dr					NA			NA		08/31/2009
						To: Cul-de-Sac										
(3386) Aldengate Terrace	0.16	170	R			From: Cul-de-Sac					NA			NA		09/14/2006
						To: 20-1054 Aldengate Rd										
(3387) James River Rd	0.57	3600	R			From: 20-711 Robious Rd; 20-3387 James River Rd					NA			NA		08/28/2006
						To: 20-5418 River Ridge Dr; 20-9114 James River High S										
(3388) Porters Mill Pl	0.05	80	R			From: Cul-de-Sac					NA			NA		08/31/2009
						To: 20-3378 Porters Mill Lane										
(3389) Porters Mill Turn	0.04	60	R			From: Cul-de-Sac					NA			NA		08/31/2009
						To: 20-3378 Porters Mill Lane										
(3390) Lansmill Dr	0.06	70	R			From: Dead End					NA			NA		08/31/2009
(3390) Lansmill Dr	0.15	1100	R			From: 20-3391 Swift Bluff Dr					NA			NA		08/31/2009
						To: 20-1144 Pine Forest Dr										
(3391) Swift Bluff Dr	0.08	560	R			From: 20-3390 Lansmill Dr					NA			NA		08/31/2009
(3391) Swift Bluff Dr	0.06	440	R			From: 20-3392 Swift Bluff Ct					NA			NA		08/31/2009
(3391) Swift Bluff Dr	0.05	440	R			From: 20-3393 Fiala Dr					NA			NA		08/31/2009
(3391) Swift Bluff Dr	0.08	180	R			From: 20-3394 Circlestone Ct					NA			NA		08/31/2009
						To: Cul-de-Sac										
(3392) S Swift Bluff Court	0.08	170	R			From: Cul-de-Sac					NA			NA		08/31/2009
(3392) Swift Bluff Ct	0.06	120	R			From: 20-3391 Swift Bluff Dr					NA			NA		08/31/2009
						To: Cul-de-Sac										

Virginia Department of Transportation
Traffic Engineering Division
2010
Annual Average Daily Traffic Volume Estimates By Section of Route
Chesterfield Maintenance Area

Route	Length	AADT	QA	4Tire	Bus	Truck				QC	K Factor	QK	Dir Factor	AAWDT	QW	Year
						2Axle	3+Axle	1Trail	2Trail							
Chesterfield County																
(3393) Fiala Dr	0.01	3	R								NA			NA		08/31/2009
(3393) Fiala Dr	0.11	120	R								NA			NA		08/31/2009
(3394) Circlestone Ct	0.08	330	R								NA			NA		08/31/2009
(3394) Circlestone Ct	0.16	160	R								NA			NA		08/31/2009
(3395) Harrington Manor	0.09	50	R								NA			NA		08/28/2006
(3396) Summerhurst Dr	0.60	350	R								NA			NA		08/28/2006
(3396) Summerhurst Dr	0.04	30	R								NA			NA		08/28/2006
(3397) Misty Ridge Ct	0.22	90	R								NA			NA		08/28/2006
(3398) Ambergate Dr	0.09	40	R								NA			NA		08/31/2009
(3398) Ambergate Dr	0.10	160	R								NA			NA		08/31/2009
(3399) Ambergate Terrace	0.16	80	R								NA			NA		08/31/2009
(3400) Yarrow Lane	0.10	280	R								NA			NA		03/23/2009
(3401) May Apple Terrace	0.06	100	R								NA			NA		03/23/2009
(3401) May Apple Terrace	0.05	100	R								NA			NA		03/23/2009
(3402) Coralberry Dr	0.09	590	R								NA			NA		03/23/2009
(3402) Coralberry Dr	0.07	590	R								NA			NA		03/23/2009
(3402) Coralberry Dr	0.05	520	R								NA			NA		03/23/2009
(3402) Coralberry Dr	0.13	660	R								NA			NA		03/23/2009
(3402) Coralberry Dr	0.06	1200	R								NA			NA		03/23/2009
(3402) Coralberry Dr	0.13	1400	R								NA			NA		03/23/2009
(3402) Coralberry Dr	0.09	1500	R								NA			NA		03/23/2009
(3402) Coralberry Dr	0.07	1700	R								NA			NA		03/23/2009

Virginia Department of Transportation
Traffic Engineering Division
2010
Annual Average Daily Traffic Volume Estimates By Section of Route
Chesterfield Maintenance Area

Route	Length	AADT	QA	4Tire	Bus	Truck				QC	K Factor	QK	Dir Factor	AAWDT	QW	Year
						2Axle	3+Axle	1Trail	2Trail							
Chesterfield County																
(3403) Lady Slipper Lane	0.12	240	R								NA			NA		03/23/2009
(3403) Lady Slipper Lane	0.18	200	R								NA			NA		03/23/2009
(3404) Stonecrop Pl	0.08	100	R								NA			NA		03/23/2009
(3404) Stonecrop Pl	0.08	250	R								NA			NA		03/23/2009
(3405) Stonecrop Ct	0.04	60	R								NA			NA		10/18/2006
(3406) Coralberry Way	0.07	60	R								NA			NA		03/23/2009
(3407) Westcreek Dr	0.06	880	R								NA			NA		03/23/2009
(3407) Westcreek Dr	0.07	990	R								NA			NA		03/23/2009
(3408) Pendleton Pl	0.06	100	R								NA			NA		03/23/2009
(3409) Camshire Pl	0.09	110	R								NA			NA		03/23/2009
(3410) Old Lewiston Rd	0.23	320	R								NA			NA		10/18/2006
(3410) Old Lewiston Rd	0.07	160	R								NA			NA		10/18/2006
(3410) Old Lewiston Rd	0.28	47	R								NA			NA		10/18/2006
(3411) Bondurant Pl	0.06	50	R								NA			NA		03/23/2009
(3412) Old Lewiston Pl	0.06	60	R								NA			NA		03/23/2009
(3413) Hempstead Way	0.13	120	R								NA			NA		03/23/2009
(3414) Vollie Rd	0.13	140	R								NA			NA		03/23/2009
(3415) Running Brook Lane	0.09	210	R								NA			NA		03/23/2009
(3415) Running Brook Lane	0.05	80	R								NA			NA		03/23/2009
(3416) Running Brook Circle	0.05	50	R								NA			NA		03/23/2009

Virginia Department of Transportation
Traffic Engineering Division
2010
Annual Average Daily Traffic Volume Estimates By Section of Route
Chesterfield Maintenance Area

Route	Length	AADT	QA	4Tire	Bus	Truck				QC	K Factor	QK	Dir Factor	AAWDT	QW	Year
						2Axle	3+Axle	1Trail	2Trail							
Chesterfield County																
(3417) Nesbitt Dr	0.03	120	R								NA			NA		10/03/2006
(3417) Nesbitt Dr	0.15	200	R								NA			NA		10/03/2006
(3418) Dunford Rd	0.05	100	R								NA			NA		10/10/2006
(3419) Carriage Pines Dr	0.03	2	R								NA			NA		10/10/2006
(3419) Carriage Pines Dr	0.14	160	R								NA			NA		10/10/2006
(3420) Buford Oaks Lane	0.08	60	R								NA			NA		10/23/2006
(3421) Buford Oaks Circle	0.04	50	R								NA			NA		10/23/2006
(3422) Bonnie Brae Ct	0.06	49	R								NA			NA		10/30/2006
(3423) McNair Circle	0.03	50	R								NA			NA		10/18/2006
(3424) McCauliff Dr	0.18	230	R								NA			NA		10/18/2006
(3425) Cranbeck Terrace	0.08	370	R								NA			NA		08/31/2009
(3425) Cranbeck Terrace	0.06	80	R								NA			NA		08/31/2009
(3426) Cranbeck Circle	0.04	230	R								NA			NA		08/31/2009
(3426) Cranbeck Circle	0.04	40	R								NA			NA		08/31/2009
(3427) Cranbeck Ct	0.08	120	R								NA			NA		08/31/2009
(3428) Pineleaf Dr	0.34	590	R								NA			NA		10/05/2006
(3429) Candlelamp Lane	0.10	70	R								NA			NA		08/31/2009
(3430) Boulders Pkwy	1.04	7800	G	99%	0%	0%	0%	0%	0%	C	0.122	F	0.795	8300	G	2010
(3431) Boulder Springs Rd	0.03	1800	R								NA			NA		07/08/2009
(3432) Boulder Springs Dr	0.15	440	R								NA			NA		07/08/2009

Virginia Department of Transportation
Traffic Engineering Division
2010
Annual Average Daily Traffic Volume Estimates By Section of Route
Chesterfield Maintenance Area

Route	Length	AADT	QA	4Tire	Bus	-----Truck-----				QC	K Factor	QK	Dir Factor	AAWDT	QW	Year
						2Axle	3+Axle	1Trail	2Trail							
Chesterfield County																
(3433) Boulder Lake Dr	0.07	820	R								NA		NA			07/08/2009
(3434) Pritchard Terrace	0.23	120	R								NA		NA			10/23/2006
(3435) Barkbridge Cr	0.04	60	R								NA		NA			04/29/2009
(3436) Ball Cypress Rd	0.15	170	R								NA		NA			04/29/2009
(3437) Logwood Rd	0.06	90	R								NA		NA			04/29/2009
(3438) Tulip Oak Rd	0.04	70	R								NA		NA			04/29/2009
(3438) Tulip Oak Rd	0.16	210	R								NA		NA			04/29/2009
(3439) Ashcroft Way	0.11	110	R								NA		NA			10/23/2006
(3440) Sunbeam Rd	0.18	110	R								NA		NA			10/30/2006
(3440) Sunbeam Rd	0.07	310	R								NA		NA			10/30/2006
(3440) Sunbeam Rd	0.07	170	R								NA		NA			10/30/2006
(3440) Sunbeam Rd	0.09	110	R								NA		NA			10/30/2006
(3441) Hoof Circle	0.04	40	R								NA		NA			10/30/2006
(3442) Windy Oaks Lane	0.05	60	R								NA		NA			08/31/2009
(3442) Windy Oaks Lane	0.06	500	R								NA		NA			08/31/2009
(3443) Walhala Circle	0.04	50	R								NA		NA			10/23/2006
(3444) Spring Meadow Rd	0.07	80	R								NA		NA			07/20/2009
(3444) Spring Meadow Rd	0.08	240	R								NA		NA			07/20/2009
(3444) Spring Meadow Rd	0.05	320	R								NA		NA			07/20/2009
(3444) Spring Meadow Rd	0.07	430	R								NA		NA			07/20/2009
(3444) Spring Meadow Rd	0.08	510	R								NA		NA			07/20/2009

Virginia Department of Transportation
Traffic Engineering Division
2010
Annual Average Daily Traffic Volume Estimates By Section of Route
Chesterfield Maintenance Area

Route	Length	AADT	QA	4Tire	Bus	Truck				QC	K Factor	QK	Dir Factor	AAWDT	QW	Year
						2Axle	3+Axle	1Trail	2Trail							
Chesterfield County																
(3445) Spring Meadow Terrace	0.03	20	R									NA		NA		07/20/2009
(3446) Autumn Way	0.07	80	R									NA		NA		07/20/2009
(3447) Jonquil Terrace	0.06	70	R									NA		NA		07/20/2009
(3448) Poplar Hollow Trail	0.13	100	R									NA		NA		07/20/2009
(3448) Poplar Hollow Trail	0.05	30	R									NA		NA		07/20/2009
(3449) Poplar Hollow Terrace	0.04	40	R									NA		NA		07/20/2009
(3450) Gamecock Rd	0.20	80	R									NA		NA		08/31/2009
(3450) Gamecock Rd	0.10	260	R									NA		NA		08/31/2009
(3451)	0.82	150	R									NA		NA		08/31/2009
(3452) Tipton St	0.11	250	R									NA		NA		10/10/2006
(3452) Tipton St	0.06	90	R									NA		NA		10/10/2006
(3452) Tipton St	0.06	60	R									NA		NA		10/10/2006
(3453) Tipton Ct	0.14	120	R									NA		NA		10/10/2006
(3454) Tipton Circle	0.03	40	R									NA		NA		10/10/2006
(3455) Roland View Dr	0.02	10	R									NA		NA		08/31/2009
(3455) Roland View Dr	0.16	620	R									NA		NA		08/31/2009
(3455) Roland View Dr	0.11	130	R									NA		NA		08/31/2009
(3456) Lalonde Dr	0.06	10	R									NA		NA		08/31/2009
(3456) Lalonde Dr	0.08	630	R									NA		NA		08/31/2009
(3457) Lalonde Pl	0.04	40	R									NA		NA		08/31/2009

Virginia Department of Transportation
 Traffic Engineering Division
 2010
 Annual Average Daily Traffic Volume Estimates By Section of Route
 Chesterfield Maintenance Area

Route	Length	AADT	QA	4Tire	Bus	-----Truck-----				QC	K Factor	QK	Dir Factor	AAWDT	QW	Year
						2Axle	3+Axle	1Trail	2Trail							
Chesterfield County																
(3458) Sylvania Pl	0.07	390	R			From: 20-1140					NA			NA		08/31/2009
(3458) Sylvania Pl	0.11	180	R			From: 20-3459 Sylvania Ct					NA			NA		08/31/2009
						To: 20-3455 Roland View Dr										
(3459) Sylvania Ct	0.06	80	R			From: 20-3458 Sylvania Pl					NA			NA		08/31/2009
						To: Cul-de-Sac										
(3460) Passage Way Dr	0.19	120	R			From: 20-1181 Sandwave Rd					NA			NA		10/10/2006
(3460) Passage Way Dr	0.10	70	R			From: 20-1181 Tri Gate Rd					NA			NA		10/10/2006
						To: Cul-de-Sac										
(3461) Mooring Way	0.08	110	R			From: Cul-de-Sac					NA			NA		10/10/2006
						To: 20-1181 Tri Gate Rd										
(3462) Dockside Dr	0.02	50	R			From: Cul-de-Sac					NA			NA		10/10/2006
(3462) Dockside Dr	0.06	130	R			From: 20-3463 Dockside Ct					NA			NA		10/10/2006
(3462) Dockside Dr	0.04	49	R			From: 20-1181 Tri Gate Rd					NA			NA		10/10/2006
						To: Cul-de-Sac										
(3463) Dockside Ct	0.05	70	R			From: Cul-de-Sac					NA			NA		10/10/2006
						To: 20-3462 Dockside Dr										
(3465) North Light Dr	0.15	220	R			From: 20-1181 Sandwave Rd					NA			NA		08/31/2009
(3465) North Light Dr	0.05	120	R			From: 20-1181 Tri Gate Rd					NA			NA		08/31/2009
						To: Cul-de-Sac										
(3466) Yard Arm Dr	0.11	140	R			From: Dead End					NA			NA		08/31/2009
(3466) Yard Arm Dr	0.08	130	R			From: 20-1181 Tri Gate Rd					NA			NA		08/31/2009
						To: Cul-de-Sac										
(3467) Lanyard Ct	0.05	45	R			From: 20-1181 Sandwave Rd					NA			NA		10/10/2006
						To: Cul-de-Sac										
(3468) Broadwater Rd	0.16	20	R			From: SR 144 Harrowgate Rd					NA			NA		08/31/2009
						To: Dead End										
(3469) Celestial Lane	0.20	100	R			From: 20-649 Newbys Bridge Rd					NA			NA		10/30/2006
						To: Dead End										
(3470) Mistwood Forest Dr	0.10	980	R			From: 20-619 E, Happy Hill Rd					NA			NA		10/03/2006
(3470) Mistwood Forest Dr	0.06	570	R			From: 20-3471 E, Sonnenburg Dr					NA			NA		10/03/2006
(3470) Mistwood Forest Dr	0.22	220	R			From: 20-3472 Mistwood Forest Ct					NA			NA		10/03/2006
(3470) Mistwood Forest Dr	0.20	370	R			From: 20-3474 Barkwood Ct					NA			NA		10/03/2006
						To: 20-3473 N, Eagle Rock Ave										

Virginia Department of Transportation
Traffic Engineering Division
2010
Annual Average Daily Traffic Volume Estimates By Section of Route
Chesterfield Maintenance Area

Route	Length	AADT	QA	4Tire	Bus	Truck				QC	K Factor	QK	Dir Factor	AAWDT	QW	Year
						2Axle	3+Axle	1Trail	2Trail							
Chesterfield County																
(3470) Mistwood Forest Dr	0.33	530	R									NA		NA		10/03/2006
(3470) Mistwood Forest Dr	0.14	760	R									NA		NA		10/03/2006
(3471) Sonnenburg Dr	0.07	230	R									NA		NA		10/03/2006
(3471) Sonnenburg Dr	0.09	290	R									NA		NA		10/03/2006
(3471) Sonnenburg Dr	0.10	320	R									NA		NA		10/03/2006
(3471) Sonnenburg Dr	0.16	110	R									NA		NA		10/03/2006
(3472) Mistwood Forest Ct	0.14	120	R									NA		NA		08/31/2009
(3473) Eagle Rock Ave	0.08	190	R									NA		NA		08/31/2009
(3473) Eagle Rock Ave	0.09	120	R									NA		NA		08/31/2009
(3473) Eagle Rock Ave	0.06	140	R									NA		NA		08/31/2009
(3474) Barkwood Ct	0.05	70	R									NA		NA		09/02/2009
(3475) Anglewood Dr	0.05	47	R									NA		NA		09/02/2009
(3475) Anglewood Dr	0.06	180	R									NA		NA		09/02/2009
(3476) Anglewood Ct	0.06	90	R									NA		NA		09/02/2009
(3477) Eagle Rock Ct	0.12	110	R									NA		NA		09/02/2009
(3478) Creekbend Ct	0.05	70	R									NA		NA		04/27/2009
(3479) Winding Creek Lane	0.09	100	R									NA		NA		04/27/2009
(3479) Winding Creek Lane	0.04	170	R									NA		NA		04/27/2009
(3479) Winding Creek Lane	0.12	140	R									NA		NA		04/27/2009
(3480) Sunnygrove Rd	0.22	730	R									NA		NA		09/02/2009
(3480) Sunnygrove Rd	0.07	40	R									NA		NA		09/02/2009

Virginia Department of Transportation
Traffic Engineering Division
2010
Annual Average Daily Traffic Volume Estimates By Section of Route
Chesterfield Maintenance Area

Route	Length	AADT	QA	4Tire	Bus	Truck				QC	K Factor	QK	Dir Factor	AAWDT	QW	Year
						2Axle	3+Axle	1Trail	2Trail							
Chesterfield County																
(3481) Copperpenny Rd	0.13	120	R									NA		NA		09/02/2009
(3481) Copperpenny Rd	0.08	260	R									NA		NA		09/02/2009
(3481) Copperpenny Rd	0.10	280	R									NA		NA		09/02/2009
(3481) Copperpenny Rd	0.05	30	R									NA		NA		09/02/2009
(3482) Copperpenny Terrace	0.06	220	R									NA		NA		09/02/2009
(3482) Copperpenny Terrace	0.17	120	R									NA		NA		09/02/2009
(3483) Copperpenny Ct	0.17	80	R									NA		NA		09/02/2009
(3484) Manitoba Rd	0.08	30	R									NA		NA		09/02/2009
(3484) Manitoba Rd	0.09	130	R									NA		NA		09/02/2009
(3485) Morehouse Terrace	0.09	90	R									NA		NA		04/27/2009
(3485) Morehouse Terrace	0.08	80	R									NA		NA		04/27/2009
(3486)	0.14	150	R									NA		NA		04/27/2009
(3486)	0.05	290	R									NA		NA		04/27/2009
(3487) Little Ridge Ct	0.08	110	R									NA		NA		04/27/2009
(3488) Allworthy Lane	0.12	110	R									NA		NA		04/27/2009
(3489) Soundview Lane	0.12	140	R									NA		NA		04/27/2009
(3490) Donegal Rd	0.19	460	R									NA		NA		06/29/2009
(3490) Donegal Rd	0.64	540	R									NA		NA		06/29/2009
(3491) Donegal Terrace	0.11	40	R									NA		NA		07/01/2009
(3492) Lenadoon Dr	0.07	190	R									NA		NA		07/01/2009
(3492) Lenadoon Dr	0.04	49	R									NA		NA		07/01/2009

Virginia Department of Transportation
 Traffic Engineering Division
 2010
 Annual Average Daily Traffic Volume Estimates By Section of Route
 Chesterfield Maintenance Area

Route	Length	AADT	QA	4Tire	Bus	Truck				QC	K Factor	QK	Dir Factor	AAWDT	QW	Year
						2Axle	3+Axle	1Trail	2Trail							
Chesterfield County																
(3493) Blue Stack Ct	0.09	90	R			From: 20-3492 Lenadoon Dr					NA			NA		07/01/2009
						To: Cul-de-Sac										
(3494) Derryveach Dr	0.06	20	R			From: Dead End					NA			NA		07/01/2009
(3494) Derryveach Dr	0.07	330	R			From: 20-3490 Donegal Rd					NA			NA		07/01/2009
(3494) Derryveach Dr	0.19	340	R			From: 20-4831 Lifford Lane					NA			NA		07/01/2009
(3494) Derryveach Dr	0.03	380	R			From: 20-4830 Teelin Ct					NA			NA		07/01/2009
(3494) Derryveach Dr	0.04	400	R			From: 20-3497 Buncrana Lane					NA			NA		07/01/2009
(3494) Derryveach Dr	0.07	440	R			From: 20-3496 Foyle Dr					NA			NA		07/01/2009
						To: 20-1275 Donegal Dr										
(3495) Katy Reid Ct	0.09	80	R			From: Cul-de-Sac					NA			NA		07/01/2009
						To: 20-3484 Manitoba Rd										
(3496) Foyle Dr	0.15	120	R			From: Dead End					NA			NA		07/01/2009
						To: 20-3494 Derryveach Dr										
(3497) Buncrana Lane	0.05	70	R			From: 20-3494 Derryveach Dr					NA			NA		07/24/2003
						To: Dead End										
(3498) Springhouse Dr	0.31	230	R			From: Dead End					NA			NA		09/02/2009
(3498) Springhouse Dr	0.26	580	R			From: 20-1250 Millhouse Dr					NA			NA		09/02/2009
						To: Cul-de-Sac										
(3499) Springhouse Ct	0.05	40	R			From: Cul-de-Sac					NA			NA		09/02/2009
						To: 20-3498 Springhouse Dr										
(3500) Lady Ashley Rd	0.04	60	R			From: Dead End					NA			NA		09/14/2006
(3500) Lady Ashley Rd	0.34	330	R			From: 20-1388 Kingcross Rd					NA			NA		09/14/2006
(3500) Lady Ashley Rd	0.01	370	R			From: 20-3883 Wesanne Lane					NA			NA		09/14/2006
						To: 20-3768										
(3501) Lauren Lane	0.08	220	R			From: 20-3500 Lady Ashley Rd					NA			NA		09/14/2006
(3501) Lauren Lane	0.07	270	R			From: 20-3887 Lauren Ct					NA			NA		09/14/2006
(3501) Lauren Lane	0.06	310	R			From: 20-3886 Lauren Circle					NA			NA		09/14/2006
(3501) Lauren Lane	0.07	320	R			From: 20-3885 Lauren Pl					NA			NA		09/14/2006
(3501) Lauren Lane	0.10	350	R			From: 20-3883 Wesanne Lane					NA			NA		09/14/2006
(3501) Lauren Lane	0.06	440	R			From: 20-5050 Cedar Crossing Dr					NA			NA		09/14/2006
						To: 20-5053 Cedar Crossing Trail										

Virginia Department of Transportation
 Traffic Engineering Division
 2010
 Annual Average Daily Traffic Volume Estimates By Section of Route
 Chesterfield Maintenance Area

Route	Length	AADT	QA	4Tire	Bus	Truck				QC	K Factor	QK	Dir Factor	AAWDT	QW	Year
						2Axle	3+Axle	1Trail	2Trail							
Chesterfield County																
(3501) Lauren Lane	0.05	60	R				From: 20-5053 Cedar Crossing Trail				NA			NA		09/14/2006
							To: 20-3750									
(3502) Castleway Rd	0.02	2	R				From: Dead End				NA			NA		06/16/2009
							From: 20-3504 Lady Jean Ct									
(3502) Castleway Rd	0.16	210	R				From: 20-3503 Jennys Pl				NA			NA		06/16/2009
							From: 20-3503 Jennys Pl									
(3502) Castleway Rd	0.09	320	R				From: 20-1388 Kingcross Rd				NA			NA		06/16/2009
							To: Cul-de-Sac									
(3503) Jennys Pl	0.08	80	R				From: 20-3502 Castleway Rd				NA			NA		06/16/2009
							To: Cul-de-Sac									
(3504) Lady Jean Ct	0.09	90	R				From: 20-3502 Castleway Rd				NA			NA		06/16/2009
							To: 20-3135 Glenpark Lane									
(3505) Glenshade Dr	0.11	80	R				From: 20-1084				NA			NA		06/16/2009
							To: Cul-de-Sac									
(3505) Glenshade Dr	0.04	50	R				From: Dead End				NA			NA		09/14/2006
							To: 20-3135 Glenpark Lane									
(3506) Fennimore Rd	0.07	170	R				From: 20-3507 Fennimore Trail				NA			NA		09/14/2006
							To: Dead End									
(3506) Fennimore Rd	0.03	60	R				From: 20-3506 Fennimore Rd				NA			NA		09/14/2006
							To: Cul-de-Sac									
(3507) Fennimore Terrace	0.05	50	R				From: 20-1084				NA			NA		09/14/2006
							To: Cul-de-Sac									
(3508) Watch Hill Terrace	0.09	100	R				From: 20-1084				NA			NA		09/14/2006
							To: Cul-de-Sac									
(3509) Carefree Ct	0.04	40	R				From: 20-1084				NA			NA		09/14/2006
							To: Cul-de-Sac									
(3510) Watch Point East	0.04	70	R				From: Dead End				NA			NA		09/14/2006
							To: 20-1084									
(3510) Watch Point West	0.05	60	R				From: Dead End				NA			NA		09/14/2006
							To: Cul-de-Sac									
(3511) Shirilton Ct	0.05	40	R				From: 20-1388 Shirilton Rd				NA			NA		06/16/2009
							To: Cul-de-Sac									
(3512) Paigewood Ct	0.05	60	R				From: 20-1381 Paigewood Rd				NA			NA		06/16/2009
							To: Dead End									
(3513) Danhurst Dr	0.09	100	R				From: 20-1003 Salisbury Dr				NA			NA		06/16/2009
							To: 20-3558 Danwoods Rd									
(3513) Danhurst Dr	0.03	250	R				From: 20-3559 Danbury Dr				NA			NA		06/16/2009
							To: 20-3558 Danwoods Rd									
(3513) Danhurst Dr	0.08	200	R				From: 20-3559 Danbury Dr				NA			NA		06/16/2009
							To: 20-3558 Danwoods Rd									

Virginia Department of Transportation
Traffic Engineering Division
2010
Annual Average Daily Traffic Volume Estimates By Section of Route
Chesterfield Maintenance Area

Route	Length	AADT	QA	4Tire	Bus	Truck				QC	K Factor	QK	Dir Factor	AAWDT	QW	Year
						2Axle	3+Axle	1Trail	2Trail							
Chesterfield County																
(3514) Groveton Circle	0.05	50	R			From: 0.05 MW 20-3109					NA			NA		06/16/2009
(3514) Groveton Court	0.05	60	R			From: 20-3109 Glenpark Lane					NA			NA		06/16/2009
						To: Dead End										
(3515) Groveton Terrace	0.05	30	R			From: Cul-de-Sac					NA			NA		06/16/2009
						To: 20-3109 Glenpark Lane										
(3516) Winamack Rd	0.08	260	R			From: 20-3109 Glenpark Lane					NA			NA		06/16/2009
(3516) Winamack Rd	0.07	320	R			From: 20-3517 Winamack Ct					NA			NA		06/16/2009
						To: 20-1074 Glenmeadow Rd										
(3517) Winamack Ct	0.04	40	R			From: 20-3516 Winamack Rd					NA			NA		06/16/2009
						To: Cul-de-Sac										
(3518) Kanbaugh Ct	0.07	120	R			From: 20-3109 Glenpark Lane					NA			NA		10/30/2006
						To: Cul-de-Sac										
(3519) Ardara Lane	0.12	160	R			From: 20-1074 Glenmeadow Rd					NA			NA		06/16/2009
						To: 20-1084 Watch Hill Rd										
(3520) Southwick Ct	0.06	80	R			From: 20-1362 Southwick Blvd					NA			NA		09/14/2006
						To: Cul-de-Sac										
(3521) Southwick Pl	0.07	70	R			From: Cul-de-Sac					NA			NA		09/14/2006
						To: 20-1362 Southwick Blvd										
(3522) Southwick Terrace	0.05	80	R			From: 20-1362 Southwick Blvd					NA			NA		09/14/2006
						To: Cul-de-Sac										
(3523) Staffordshire St	0.05	60	R			From: Dead End					NA			NA		09/14/2006
						To: 20-1362 Southwick Blvd										
(3523) Staffordshire St	0.06	110	R			From: 20-1362 Southwick Blvd					NA			NA		09/14/2006
						To: 20-3524 Staffordshire Ct										
(3523) Staffordshire St	0.09	90	R			From: 20-3524 Staffordshire Ct					NA			NA		09/14/2006
						To: Dead End										
(3524) Staffordshire Ct	0.03	60	R			From: 20-3523 Staffordshire St					NA			NA		09/14/2006
						To: Cul-de-Sac										
(3525) Linegar Dr	0.07	90	R			From: 20-889					NA			NA		05/11/2009
						To: 20-3527 Alberta Ct										
(3526) Alberta Terrace	0.03	60	R			From: Cul-de-Sac					NA			NA		05/11/2009
						To: 20-3527 Alberta Ct										
(3527) Alberta Ct	0.03	48	R			From: Cul-de-Sac					NA			NA		05/11/2009
						To: 20-3526 Alberta Trail										
(3527) Alberta Ct	0.07	180	R			From: 20-3526 Alberta Trail					NA			NA		05/11/2009
						To: 20-3525 Linegar Dr										
(3527) Alberta Ct	0.10	280	R			From: 20-3525 Linegar Dr					NA			NA		05/11/2009
						To: 20-888 Alberta Rd										

Virginia Department of Transportation
 Traffic Engineering Division
 2010
 Annual Average Daily Traffic Volume Estimates By Section of Route
 Chesterfield Maintenance Area

Route	Length	AADT	QA	4Tire	Bus	Truck				QC	K Factor	QK	Dir Factor	AAWDT	QW	Year
						2Axle	3+Axle	1Trail	2Trail							
Chesterfield County																
(3527) Alberta Ct	0.13	160	R				From: 20-888 Alberta Rd					NA		NA		05/11/2009
							To: Cul-de-Sac									
(3528) Blossomwood Rd	0.06	540	R				From: 20-888 Alberta Rd					NA		NA		05/11/2009
							To: 20-3529 Blossomwood Circle									
(3528) Blossomwood Rd	0.05	1000	R				From: 20-3529 Blossomwood Circle					NA		NA		05/11/2009
							To: Dead End									
(3529) Blossomwood Cr	0.06	90	R				From: Cul-de-Sac					NA		NA		05/11/2009
							To: 20-3528 Blossomwood Rd									
(3530) Mineola Dr	0.16	2500	G				From: 20-609 Old Centralia Rd					NA		2500	G	2010
							To: 20-3531; 20-3536 Timonium Dr Chagford Dr									
(3530) Mineola Dr	0.05	3300	R				From: 20-3531; 20-3536 Timonium Dr Chagford Dr					NA		NA		03/11/2009
							To: 20-4460 Stilton Dr									
(3530) Mineola Dr	0.17	1700	R				From: 20-4460 Stilton Dr					NA		NA		03/11/2009
							To: 20-3532 Belvoir Rd									
(3530) Mineola Dr	0.04	460	R				From: 20-3532 Belvoir Rd					NA		NA		03/11/2009
							To: 20-3537 Crofton Rd									
(3531) Timonium Dr	0.54	510	R				From: 20-3530 Mineola Dr					NA		NA		03/11/2009
							To: Cul-de-Sac									
(3532) Belvoir Rd	0.39	440	R				From: 20-3530 Mineola Dr					NA		NA		03/11/2009
							To: 20-1575 Surry Rd									
(3532) Belvoir Rd	0.03	20	R				From: 20-1575 Surry Rd					NA		NA		03/11/2009
							To: Dead End									
(3534) Winding Creek Lane	0.13	90	R				From: 20-2235; 20-2237					NA		NA		10/30/2006
							To: Cul-de-Sac									
(3535) Surry Circle	0.07	80	R				From: Cul-de-Sac					NA		NA		03/11/2009
							To: 20-1575 Surry Rd									
(3536) Chagford Dr	0.07	520	R				From: 20-3530 Mineola Dr					NA		NA		03/11/2009
							To: 20-3539									
(3536) Chagford Dr	0.26	130	R				From: 20-3539					NA		NA		03/11/2009
							To: 20-3280 Eagle Point Rd									
(3537) Crofton Rd	0.09	800	R				From: 20-3530 Mineola Dr					NA		NA		03/11/2009
							To: 20-3538 Drayton Rd									
(3537) Crofton Rd	0.05	710	R				From: 20-3538 Drayton Rd					NA		NA		03/11/2009
							To: 20-3548 Crofton Circle									
(3537) Crofton Rd	0.12	500	R				From: 20-3548 Crofton Circle					NA		NA		03/11/2009
							To: 20-3547 Crofton Ct									
(3537) Crofton Rd	0.08	550	R				From: 20-3547 Crofton Ct					NA		NA		03/11/2009
							To: 20-1575 Surry Rd									
(3538) Drayton Rd	0.30	270	R				From: 20-3537 Crofton Rd					NA		NA		03/11/2009
							To: 20-1575 Surry Rd									
(3539) Medora Place	0.14	120	R				From: Cul-de-Sac					NA		NA		03/11/2009
							To: 20-3536 Chagford Dr									

Virginia Department of Transportation
Traffic Engineering Division
2010
Annual Average Daily Traffic Volume Estimates By Section of Route
Chesterfield Maintenance Area

Route	Length	AADT	QA	4Tire	Bus	Truck				QC	K Factor	QK	Dir Factor	AAWDT	QW	Year
						2Axle	3+Axle	1Trail	2Trail							
Chesterfield County																
(3539) E Chagford Terrace	0.22	230	R				From: 20-3536 Chagford Dr				NA			NA		03/11/2009
							To: Dead End									
(3540) Genlou Ct	0.06	60	R				From: 20-3097 Genlou Rd				NA			NA		05/11/2009
							To: Cul-de-Sac									
(3541) Genlou Circle	0.03	40	R				From: 20-3097 Genlou Rd				NA			NA		05/11/2009
							To: Cul-de-Sac									
(3542) Upwood Rd	0.07	120	R				From: 20-2790 Rollingway Rd				NA			NA		05/11/2009
							To: 20-3097 Genlou Rd									
(3543) Blossomwood Rd	0.01	230	R				From: Dead End				NA			NA		05/11/2009
							To: 20-3545 August Rd									
(3543) Blossomwood Rd	0.05	610	R				From: 20-3545 August Rd				NA			NA		05/11/2009
							To: 20-3544 Blossomwood Ct									
(3543) Blossomwood Rd	0.07	700	R				From: 20-3544 Blossomwood Ct				NA			NA		05/11/2009
							To: 20-3099 Andradell Lane									
(3543) Blossomwood Rd	0.19	940	R				From: 20-3099 Andradell Lane				NA			NA		05/11/2009
							To: 20-3092 Oakforest Dr									
(3544) Blossomwood Ct	0.07	120	R				From: Cul-de-Sac				NA			NA		05/11/2009
							To: 20-3543									
(3545) August Rd	0.07	180	R				From: 20-3543				NA			NA		05/11/2009
							To: 20-3546 August Ct									
(3545) August Rd	0.05	40	R				From: 20-3546 August Ct				NA			NA		05/11/2009
							To: Dead End									
(3546) August Ct	0.07	100	R				From: 20-3545 August Rd				NA			NA		05/11/2009
							To: Cul-de-Sac									
(3547) Crofton Ct	0.11	130	R				From: Cul-de-Sac				NA			NA		09/02/2009
							To: 20-3537 Crofton Rd									
(3548) Crofton Circle	0.08	80	R				From: Cul-de-Sac				NA			NA		09/02/2009
							To: 20-3537 Crofton Rd									
(3549) Cherrybark Rd	0.17	110	R				From: 20-2814 Deep Forest Rd				NA			NA		09/02/2009
							To: 20-2811 Turkey Oak Rd									
(3550) Moorefield Park Dr	0.93	3700	R				From: US 60 WEST; 20-675				NA			NA		09/02/2009
							To: US 60 E, Midlothian Tpke									
(3551) Farrar Ct	0.08	20	R				From: Cul-de-Sac				NA			NA		09/02/2009
							To: 20-3550 Moorefield Park Dr									
(3552) Metropolitan Ct	0.08	820	R				From: Cul-de-Sac				NA			NA		09/02/2009
							To: 20-3550 Moorefield Park Dr									
(3553) Sandbag Way	0.05	60	R				From: 20-1268 Sandbag Rd				NA			NA		09/02/2009
							To: Cul-de-Sac									
(3554) Sandbag Terrace	0.12	120	R				From: Cul-de-Sac				NA			NA		09/02/2009
							To: 20-3555 Sandbag Circle									

Virginia Department of Transportation
Traffic Engineering Division
2010
Annual Average Daily Traffic Volume Estimates By Section of Route
Chesterfield Maintenance Area

Route	Length	AADT	QA	4Tire	Bus	-----Truck-----				QC	K Factor	QK	Dir Factor	AAWDT	QW	Year
						2Axle	3+Axle	1Trail	2Trail							
Chesterfield County																
(3554) Sandbag Terrace	0.06	160	R				From: 20-3555 Sandbag Circle				NA			NA		09/02/2009
							To: 20-1268 Sandbag Rd									
(3555) Sandbag Circle	0.04	60	R				From: Cul-de-Sac				NA			NA		09/02/2009
							To: 20-3554 Sandbag Trail									
(3556) Timberun Ct	0.04	60	R				From: Cul-de-Sac				NA			NA		06/03/2009
							To: 20-3094 Timberun Rd									
(3557) Promontory Place	0.04	70	R				From: 20-3224 Promontory Pointe Rd				NA			NA		06/01/2009
							To: Cul-de-Sac									
(3558) Danwoods Rd	0.04	70	R				From: 20-3513 Danhurst Dr				NA			NA		09/14/2006
							To: Dead End									
(3559) Danbury Dr	0.04	40	R				From: Dead End				NA			NA		06/11/2009
							To: 20-3513 Danhurst Dr									
(3559) Danbury Dr	0.05	70	R				From: 20-3513 Danhurst Dr				NA			NA		06/01/2009
							To: Dead End									
(3560) South Ridge Dr	0.06	1300	R				From: Dead End				NA			NA		05/13/2009
							To: 20-3561 South Ridge Trail									
(3560) South Ridge Dr	0.11	1100	R				From: 20-3561 South Ridge Trail				NA			NA		05/13/2009
							To: 20-2113 McManaway Dr									
(3560) South Ridge Dr	0.09	800	R				From: 20-2113 McManaway Dr				NA			NA		05/13/2009
							To: 20-3563 Beaver Point Dr									
(3560) South Ridge Dr	0.06	240	R				From: 20-3563 Beaver Point Dr				NA			NA		05/13/2009
							To: 20-3564 Beaver Hollow Ct									
(3560) South Ridge Dr	0.09	120	R				From: 20-3564 Beaver Hollow Ct				NA			NA		05/13/2009
							To: Dead End									
(3561) South Ridge Terrace	0.07	90	R				From: 20-3560				NA			NA		05/11/2009
							To: Cul-de-Sac									
(3562) McManaway Ct	0.04	30	R				From: Cul-de-Sac				NA			NA		05/11/2009
							To: 20-2113 McManaway Dr									
(3563) Beaver Point Dr	0.04	30	R				From: Dead End				NA			NA		05/11/2009
							To: 20-3565 Beaver Falls Rd									
(3563) Beaver Point Dr	0.12	480	R				From: 20-3565 Beaver Falls Rd				NA			NA		05/11/2009
							To: 20-3560									
(3564) Beaver Hollow Ct	0.05	80	R				From: Cul-de-Sac				NA			NA		05/11/2009
							To: 20-3560									
(3565) Beaver Falls Rd	0.17	320	R				From: 20-3563 Beaver Point Dr				NA			NA		05/11/2009
							To: 20-3566 Beaver Falls Ct									
(3565) Beaver Falls Rd	0.05	90	R				From: 20-3566 Beaver Falls Ct				NA			NA		05/11/2009
							To: Cul-de-Sac									
(3566) Beaver Falls Ct	0.04	20	R				From: Cul-de-Sac				NA			NA		05/11/2009
							To: 20-3565 Beaver Falls Rd									

Virginia Department of Transportation
Traffic Engineering Division
2010
Annual Average Daily Traffic Volume Estimates By Section of Route
Chesterfield Maintenance Area

Route	Length	AADT	QA	4Tire	Bus	Truck				QC	K Factor	QK	Dir Factor	AAWDT	QW	Year
						2Axle	3+Axle	1Trail	2Trail							
Chesterfield County																
(3567) Holly Trace Dr	0.10	890	R				From: SR 145 Centralia Rd					NA		NA		04/09/2009
(3567) Holly Trace Dr	0.05	540	R				To: 20-3568 Holly Trace Ct					NA		NA		04/09/2009
(3567) Holly Trace Dr	0.07	120	R				From: 20-2089 Simplicity St					NA		NA		04/09/2009
(3567) Holly Trace Dr							To: Cul-de-Sac									
(3568) Holly Trace Ct	0.06	170	R				From: 20-3915 Husting Trail					NA		NA		04/09/2009
(3568) Holly Trace Ct	0.09	280	R				To: 20-3567 Holly Trace Dr					NA		NA		04/09/2009
(3568) Holly Trace Ct	0.05	40	R				From: 20-3571 Holly Trace Trail					NA		NA		04/09/2009
(3568) Holly Trace Ct							To: Cul-de-Sac									
(3569) Lively St	0.12	140	R				From: Cul-de-Sac					NA		NA		04/09/2009
(3569) Lively St							To: 20-1562 Blithe Dr									
(3570) Sand Hills Dr	0.06	110	R				From: Cul-de-Sac					NA		NA		03/16/2009
(3570) Sand Hills Dr	0.17	280	R				To: 20-3574 Maplevale Pl					NA		NA		03/16/2009
(3570) Sand Hills Dr	0.04	390	R				From: 20-3573 Maplevale Rd					NA		NA		03/16/2009
(3570) Sand Hills Dr	0.05	760	R				To: 20-1567 Evelyn Dr					NA		NA		03/16/2009
(3570) Sand Hills Dr	0.21	1300	R				From: 20-3572 W, Pine Meadows Cr 20-3572 W, Pine Meadows Circle					NA		NA		03/16/2009
(3570) Sand Hills Dr	0.15	1600	R				To: 20-3572 E, Pine Meadows Circle 20-3572 E, Pine Meadows Cr					NA		NA		03/16/2009
(3570) Sand Hills Dr							From: US 1 Jefferson Davis Hwy									
(3571) Holly Trace Terrace	0.07	60	R				From: Cul-de-Sac					NA		NA		03/16/2009
(3571) Holly Trace Terrace	0.03	80	R				To: 20-3568 Holly Trace Ct					NA		NA		03/16/2009
(3571) Holly Trace Terrace							From: Cul-de-Sac									
(3572) Pine Meadows Circle	0.26	170	R				From: 20-3570 W, Sand Hills Dr					NA		NA		03/16/2009
(3572) Pine Meadows Circle							To: 20-3570 E, Sand Hills Dr									
(3573) Maplevale Rd	0.10	120	R				From: Cul-de-Sac					NA		NA		03/16/2009
(3573) Maplevale Rd	0.17	100	R				To: 20-3574 Maplevale Pl					NA		NA		03/16/2009
(3573) Maplevale Rd							From: 20-3570 Sand Hills Dr									
(3574) Maplevale Pl	0.07	40	R				To: 20-3570 Sand Hills Dr					NA		NA		03/16/2009
(3574) Maplevale Pl							From: 20-3573 Maplevale Rd									
(3575) Riverview Dr	0.18	70	R				From: 20-3576 Riverview Ct					NA		NA		10/30/2006
(3575) Riverview Dr							To: 20-746 Enon Church Rd									
(3576) Riverview Ct	0.10	60	R				From: Cul-de-Sac					NA		NA		10/30/2006
(3576) Riverview Ct							To: 20-3575 Riverview Dr									

Virginia Department of Transportation
 Traffic Engineering Division
 2010
 Annual Average Daily Traffic Volume Estimates By Section of Route
 Chesterfield Maintenance Area

Route	Length	AADT	QA	4Tire	Bus	-----Truck-----				QC	K Factor	QK	Dir Factor	AAWDT	QW	Year
						2Axle	3+Axle	1Trail	2Trail							
Chesterfield County																
(3576) Riverview Ct	0.02	40	R				From: 20-3575 Riverview Dr					NA		NA		09/02/2009
							To: Cul-de-Sac									
(3577) Hamlin Creek Pkwy	0.31	2500	R				From: SR 145 Chester Rd					NA		NA		10/30/2006
							To: Cul-de-Sac									
(3578) Farm Field Ct	0.06	90	R				From: Cul-de-Sac					NA		NA		09/02/2009
							To: 20-3582 Farm Field Dr									
(3579) Iverson Ct	0.10	120	R				From: Cul-de-Sac					NA		NA		05/13/2009
							To: 20-3597 Iverson Rd									
(3580) Hilltop Farms Dr	0.04	850	R				From: 20-717 Centralia Rd					NA		NA		05/13/2009
							To: 20-3581 Hilltop Farms Trail									
(3580) Hilltop Farms Dr	0.10	430	R				From: 20-3581 Hilltop Farms Trail					NA		NA		05/13/2009
							To: 20-3582 Farm Field Dr									
(3581) Hilltop Farms Terrace	0.04	70	R				From: 0.04 MW 20-3580					NA		NA		05/13/2009
							To: 20-3580 Hilltop Farms Dr									
(3581) Hilltop Farms Terrace	0.11	220	R				From: 20-3580 Hilltop Farms Dr					NA		NA		03/13/2009
							To: 20-3949 Farm Hill Rd									
(3581) Hilltop Farms Terrace	0.06	60	R				From: 20-3949 Farm Hill Rd					NA		NA		03/13/2009
							To: Cul-de-Sac									
(3582) Farm Field Dr	0.05	70	R				From: Dead End					NA		NA		03/13/2009
							To: 20-3580 Hilltop Farms Dr									
(3582) Farm Field Dr	0.07	260	R				From: 20-3580 Hilltop Farms Dr					NA		NA		03/13/2009
							To: 20-3583 Hilltop Field Dr									
(3582) Farm Field Dr	0.05	140	R				From: 20-3583 Hilltop Field Dr					NA		NA		03/13/2009
							To: 20-3578 Farm Field Ct									
(3582) Farm Field Dr	0.01	6	R				From: 20-3578 Farm Field Ct					NA		NA		03/13/2009
							To: Dead End									
(3583) Hilltop Field Dr	0.19	220	R				From: Dead End					NA		NA		03/13/2009
							To: 20-3582 Farm Field Dr									
(3584) Harley Dr	0.07	90	R				From: 20-653 Courthouse Rd					NA		NA		03/13/2009
							To: Cul-de-Sac									
(3585) Glen Oaks Dr	0.11	460	R				From: 20-3586 WEST					NA		NA		03/13/2009
							To: 20-4476 Walters Dr									
(3585) Glen Oaks Dr	0.09	490	R				From: 20-4476 Walters Dr					NA		NA		03/13/2009
							To: 20-4475 Glen Oaks Ct									
(3585) Glen Oaks Dr	0.13	540	R				From: 20-4475 Glen Oaks Ct					NA		NA		03/13/2009
							To: 20-3586 EAST									
(3585) Glen Oaks Dr	0.04	640	R				From: 20-3586 EAST					NA		NA		03/13/2009
							To: 20-717 Centralia Rd									
(3586)	0.27	260	R				From: 20-4481 Hamlin Way					NA		NA		10/03/2006
							To: 20-4477 Hamlin Ave									
(3586)	0.05	540	R				From: 20-4477 Hamlin Ave					NA		NA		10/03/2006
							To: 20-4476 Walters Dr									

Virginia Department of Transportation
Traffic Engineering Division
2010
Annual Average Daily Traffic Volume Estimates By Section of Route
Chesterfield Maintenance Area

Route	Length	AADT	QA	4Tire	Bus	Truck				QC	K Factor	QK	Dir Factor	AAWDT	QW	Year
						2Axle	3+Axle	1Trail	2Trail							
Chesterfield County																
(3586)	0.06	380	R								NA			NA		10/03/2006
(3586)	0.11	380	R								NA			NA		10/03/2006
(3586)	0.08	430	R								NA			NA		10/03/2006
(3586)	0.05	490	R								NA			NA		10/03/2006
(3586)	0.10	570	R								NA			NA		10/03/2006
(3587) Hamlin Pl	0.04	40	R								NA			NA		03/13/2009
(3588) Shumark Dr	0.18	190	R								NA			NA		03/13/2009
(3589) Hamlin Ct	0.03	60	R								NA			NA		03/13/2009
(3590) South Ridge Dr	0.03	1600	R								NA			NA		03/13/2009
(3590) South Ridge Dr	0.21	1500	R								NA			NA		05/13/2009
(3590) South Ridge Dr	0.04	1400	R								NA			NA		05/13/2009
(3591) Duck River Rd	0.06	280	R								NA			NA		05/13/2009
(3591) Duck River Rd	0.11	290	R								NA			NA		05/11/2009
(3592) Duck River Ct	0.16	280	R								NA			NA		05/13/2009
(3593) Shiloh Church Rd	0.04	1000	R								NA			NA		05/13/2009
(3593) Shiloh Church Rd	0.11	550	R								NA			NA		05/13/2009
(3593) Shiloh Church Rd	0.09	340	R								NA			NA		05/13/2009
(3593) Shiloh Church Rd	0.16	210	R								NA			NA		05/13/2009
(3594) Leesburg Circle	0.03	30	R								NA			NA		05/13/2009
(3594) Leesburg Circle	0.03	30	R								NA			NA		05/13/2009
(3594) Leesburg Circle	0.03	120	R								NA			NA		05/13/2009
(3595) Leesburg Ct	0.03	30	R								NA			NA		05/13/2009

Virginia Department of Transportation
Traffic Engineering Division
2010
Annual Average Daily Traffic Volume Estimates By Section of Route
Chesterfield Maintenance Area

Route	Length	AADT	QA	4Tire	Bus	-----Truck-----				QC	K Factor	QK	Dir Factor	AAWDT	QW	Year
						2Axle	3+Axle	1Trail	2Trail							
Chesterfield County																
(3596) Quito Rd	0.16	150	R				From: 20-2115					NA		NA		05/13/2009
(3596) Quito Rd	0.06	360	R				To: 20-3597 Iverson Rd					NA		NA		05/13/2009
(3596) Quito Rd	0.08	640	R				From: 20-3598 Colgrave Rd					NA		NA		05/13/2009
(3597) Iverson Rd	0.20	380	R				To: 20-2114					NA		NA		05/13/2009
(3597) Iverson Rd	0.07	310	R				From: 20-2113 McManaway Dr					NA		NA		05/13/2009
(3597) Iverson Rd	0.13	210	R				To: 20-3596 Quito Rd					NA		NA		05/13/2009
(3598) Colgrave Rd	0.22	240	R				From: 20-3579 Iverson Ct					NA		NA		05/13/2009
(3598) Colgrave Rd	0.05	60	R				To: 20-3598 Colgrave Rd					NA		NA		05/13/2009
(3599) South Ridge Circle	0.03	60	R				From: 20-3596 Quito Rd					NA		NA		05/13/2009
(3600) Woodlake Village Pkwy	0.61	14000	G	99%	1%	1%	0%	0%	0%	C	NA		14000	G	2010	
(3600) Woodlake Village Pkwy	0.20	7000	R				To: Begin Loop					NA		NA		05/20/2009
(3600) Woodlake Village Pkwy	0.08	6800	R				From: 20-3602 Forest Wood Rd					NA		NA		05/20/2009
(3600) Woodlake Village Pkwy	0.07	6600	R				To: 20-3604 Willow Glen Rd					NA		NA		05/20/2009
(3600) Woodlake Village Pkwy	0.08	6000	R				From: 20-3605 Duck Cove Rd					NA		NA		05/20/2009
(3600) Woodlake Village Pkwy	0.09	5100	R				To: 20-3608 Mill Spring Dr					NA		NA		05/20/2009
(3600) Woodlake Village Pkwy	0.06	5500	R				From: 20-3613 Shelter Cove Rd					NA		NA		05/20/2009
(3600) Woodlake Village Pkwy	0.08	5200	R				To: 20-3616 Bent Creek Rd					NA		NA		05/20/2009
(3600) Woodlake Village Pkwy	0.05	4800	R				From: 20-3619 Country Walk Rd					NA		NA		05/20/2009
(3600) Woodlake Village Pkwy	0.05	4600	R				To: 20-3621 Oak Knoll Rd					NA		NA		05/20/2009
(3600) Woodlake Village Pkwy	0.06	4400	R				From: 20-3624 Waters Edge Rd					NA		NA		05/20/2009
(3600) Woodlake Village Pkwy	0.04	4200	R				To: 20-3628					NA		NA		05/20/2009
(3600) Woodlake Village Pkwy	0.19	3800	R				From: 20-3631 Moss Creek Rd					NA		NA		05/20/2009
(3600) Woodlake Village Pkwy	0.20	3100	R				To: 20-4600 Laurel Trail Rd					NA		NA		05/20/2009
(3600) Woodlake Village Pkwy	0.11	3000	R				From: 20-3634 Long Cove Rd					NA		NA		05/20/2009
							To: 20-3640 West Bay Dr									

Virginia Department of Transportation
Traffic Engineering Division
2010
Annual Average Daily Traffic Volume Estimates By Section of Route
Chesterfield Maintenance Area

Route	Length	AADT	QA	4Tire	Bus	-----Truck-----				QC	K Factor	QK	Dir Factor	AAWDT	QW	Year
						2Axle	3+Axle	1Trail	2Trail							
Chesterfield County																
(3600) Woodlake Village Pkwy	0.06	2700	R				From: 20-3640 West Bay Dr					NA		NA		05/20/2009
(3600) Woodlake Village Pkwy	0.05	2300	R				To: 20-3648 Sunrise Bluff Rd					NA		NA		05/20/2009
(3600) Woodlake Village Pkwy	0.10	2200	R				From: 20-3644 Fiddlers Ridge Rd					NA		NA		05/20/2009
(3600) Woodlake Village Pkwy	0.05	2100	R				To: 20-4320 Candlewick Rd					NA		NA		05/20/2009
(3600) Woodlake Village Pkwy	0.13	2000	R				From: 20-4330 Beechwood Point Rd					NA		NA		05/20/2009
(3600) Woodlake Village Pkwy	0.37	3500	R				To: 20-4333 Watercrest Rd					NA		NA		05/20/2009
(3600) Woodlake Village Pkwy	0.80	4800	R				From: 20-4340 Pleasant Grove Lane					NA		NA		05/20/2009
(3600) Woodlake Village Pkwy	0.20	7500	R				To: 20-4302 Acorn Ridge Rd					NA		NA		05/20/2009
(3600) Woodlake Village Pkwy	0.07	7900	R				From: 20-4301 Heather Glen Rd					NA		NA		05/20/2009
(3600) Woodlake Village Pkwy	0.05	8600	R				To: 20-4300 West Branch Rd					NA		NA		05/20/2009
(3601) Forest Wood Ct	0.05	90	R				From: End Loop; Wood Lake Pkwy					NA		NA		05/20/2009
(3602) Forest Wood Rd	0.04	310	R				To: Cul-de-Sac					NA		NA		05/20/2009
(3602) Forest Wood Rd	0.05	210	R				From: 20-3602 Forest Wood Rd					NA		NA		05/20/2009
(3602) Forest Wood Rd	0.04	70	R				To: 20-3600 Woodlake Village Pkwy					NA		NA		05/20/2009
(3603) Forest Wood Lane	0.09	90	R				From: 20-3601 Forest Wood Ct					NA		NA		05/20/2009
(3604) Willow Glen Rd	0.41	400	R				To: 20-3603 Forest Wood Lane					NA		NA		05/20/2009
(3604) Willow Glen Rd	0.04	410	R				From: Cul-de-Sac					NA		NA		05/20/2009
(3605) Duck Cove Rd	0.09	220	R				To: 20-3602 Forest Wood Rd					NA		NA		05/20/2009
(3605) Duck Cove Rd	0.04	320	R				From: 20-3607 Duck Cove Pl					NA		NA		05/20/2009
(3606) Duck Cove Ct	0.06	90	R				To: 20-3606 Duck Cove Ct					NA		NA		05/20/2009
(3607) Duck Cove Pl	0.04	50	R				From: 20-3600 Woodlake Village Pkwy					NA		NA		05/20/2009
(3607) Duck Cove Pl	0.04	90	R				To: 20-3605 Duck Cove Rd					NA		NA		05/20/2009
							From: 0.04 MN 20-2605 DE					NA		NA		05/20/2009

Virginia Department of Transportation
Traffic Engineering Division
2010
Annual Average Daily Traffic Volume Estimates By Section of Route
Chesterfield Maintenance Area

Route	Length	AADT	QA	4Tire	Bus	-----Truck-----				QC	K Factor	QK	Dir Factor	AAWDT	QW	Year
						2Axle	3+Axle	1Trail	2Trail							
Chesterfield County																
(3608) Mill Spring Dr	0.11	140	R				From: Cul-de-Sac							NA	NA	05/20/2009
(3608) Mill Spring Dr	0.03	460	R				To: 20-3610 Mill Spring Rd							NA	NA	05/20/2009
(3608) Mill Spring Dr	0.07	620	R				To: 20-3609 Mill Spring Ct							NA	NA	05/20/2009
(3608) Mill Spring Dr	0.07	620	R				From: 20-3600 Woodlake Village Pkwy							NA	NA	05/20/2009
(3609) Mill Spring Ct	0.08	130	R				To: 20-3608 Mill Spring Dr							NA	NA	09/21/2006
(3610) Mill Spring Rd	0.07	430	R				From: 20-3608 Mill Spring Dr							NA	NA	05/20/2009
(3610) Mill Spring Rd	0.15	220	R				To: 20-3611 Mill Spring Lane							NA	NA	05/20/2009
(3611) Mill Spring Lane	0.05	200	R				To: Cul-de-Sac							NA	NA	05/20/2009
(3611) Mill Spring Lane	0.05	200	R				From: 20-3610 Mill Spring Rd							NA	NA	05/20/2009
(3611) Mill Spring Lane	0.01	110	R				To: 20-3612 S, Mill Spring Circle							NA	NA	05/20/2009
(3611) Mill Spring Lane	0.01	110	R				From: 20-3612 N, Mill Spring Circle							NA	NA	05/20/2009
(3611) Mill Spring Lane	0.05	100	R				To: Cul-de-Sac							NA	NA	05/20/2009
(3612) Mill Spring Circle	0.07	90	R				From: 20-3611 S, Mill Spring Lane							NA	NA	09/21/2006
(3612) Mill Spring Circle	0.07	90	R				To: 20-3611 N, Mill Spring Lane							NA	NA	09/21/2006
(3613) Shelter Cove Rd	0.16	550	R				From: 20-3600 Woodlake Village Pkwy							NA	NA	05/20/2009
(3613) Shelter Cove Rd	0.03	360	R				To: 20-3614 Shelter Cove Pointe							NA	NA	05/20/2009
(3613) Shelter Cove Rd	0.04	350	R				To: 20-3615 W, Shelter Cove Cr							NA	NA	05/20/2009
(3613) Shelter Cove Rd	0.04	350	R				From: 20-3615 W, Shelter Cove Circle							NA	NA	05/20/2009
(3613) Shelter Cove Rd	0.19	290	R				To: 20-3615 E, Shelter Cove Circle							NA	NA	05/20/2009
(3613) Shelter Cove Rd	0.19	290	R				To: Cul-de-Sac							NA	NA	05/20/2009
(3614) Shelter Cove Pointe	0.10	120	R				From: Cul-de-Sac							NA	NA	05/20/2009
(3614) Shelter Cove Pointe	0.10	120	R				To: 20-3613 Shelter Cove Rd							NA	NA	05/20/2009
(3615) Shelter Cove Circle	0.08	90	R				From: 20-3613 W, Shelter Cove Rd							NA	NA	05/20/2009
(3615) Shelter Cove Circle	0.08	90	R				To: 20-3613 E, Shelter Cove Rd							NA	NA	05/20/2009
(3616) Bent Creek Rd	0.05	380	R				From: 20-3600 Woodlake Village Pkwy							NA	NA	05/20/2009
(3616) Bent Creek Rd	0.02	250	R				To: 20-3617 Bent Creek Pl							NA	NA	05/20/2009
(3616) Bent Creek Rd	0.02	250	R				From: 20-3617 Bent Creek Pl							NA	NA	05/20/2009
(3616) Bent Creek Rd	0.08	110	R				To: 20-3618 Bent Creek Ct							NA	NA	05/20/2009
(3616) Bent Creek Rd	0.08	110	R				From: 20-3618 Bent Creek Ct							NA	NA	05/20/2009
(3617) Bent Creek Pl	0.04	70	R				To: Cul-de-Sac							NA	NA	05/20/2009
(3617) Bent Creek Pl	0.04	70	R				From: 20-3616 Bent Creek Rd							NA	NA	05/20/2009
(3618) Bent Creek Ct	0.10	140	R				To: Cul-de-Sac							NA	NA	05/20/2009
(3618) Bent Creek Ct	0.10	140	R				From: Cul-de-Sac							NA	NA	05/20/2009
(3618) Bent Creek Ct	0.10	140	R				To: 20-3616 Bent Creek Rd							NA	NA	05/20/2009

Virginia Department of Transportation
 Traffic Engineering Division
 2010
 Annual Average Daily Traffic Volume Estimates By Section of Route
 Chesterfield Maintenance Area

Route	Length	AADT	QA	4Tire	Bus	-----Truck-----				QC	K Factor	QK	Dir Factor	AAWDT	QW	Year
						2Axle	3+Axle	1Trail	2Trail							
Chesterfield County																
(3619) Country Walk Rd	0.15	90	R				From: Begin Loop									05/20/2009
(3619) Country Walk Rd	0.05	120	R				To: End Loop									05/20/2009
(3619) Country Walk Rd	0.09	190	R				From: 20-3620 Country Walk Ct									05/20/2009
							To: 20-3600 Woodlake Village Pkwy									
(3620) Country Walk Ct	0.04	40	R				From: 20-3619 Country Walk Rd									05/20/2009
							To: Cul-de-Sac									
(3621) Oak Knoll Rd	0.10	130	R				From: Cul-de-Sac									05/20/2009
(3621) Oak Knoll Rd	0.05	290	R				To: 20-3623 Oak Knoll Lane									05/20/2009
(3621) Oak Knoll Rd	0.03	300	R				To: 20-3622 W, Oak Knoll Circle									05/20/2009
(3621) Oak Knoll Rd	0.07	420	R				To: 20-3622 E, Oak Knoll Circle									05/20/2009
							To: 20-3600 Woodlake Village Pkwy									
(3622) Oak Knoll Circle	0.08	60	R				From: 20-3621 W, Oak Knoll Rd									05/20/2009
							To: 20-3621 E, Oak Knoll Rd									
(3623) Oak Knoll Lane	0.09	120	R				From: 20-3621 Oak Knoll Rd									05/20/2009
							To: Cul-de-Sac									
(3624) Waters Edge Rd	0.07	60	R				From: Cul-de-Sac									05/20/2009
(3624) Waters Edge Rd	0.04	150	R				To: 20-3627 Waters Edge Circle									05/20/2009
(3624) Waters Edge Rd	0.05	150	R				To: 20-3626 Waters Edge Trail									05/20/2009
(3624) Waters Edge Rd	0.16	320	R				To: 20-3625 Waters Edge Ct									05/20/2009
							To: 20-3600 Woodlake Village Pkwy									
(3625) Waters Edge Ct	0.05	60	R				From: 20-3624 Waters Edge Rd									05/20/2009
							To: Cul-de-Sac									
(3626) Waters Edge Terrace	0.05	20	R				From: Cul-de-Sac									05/20/2009
							To: 20-3624 Waters Edge Rd									
(3627) Waters Edge Circle	0.04	60	R				From: 20-3624 Waters Edge Rd									05/20/2009
							To: Cul-de-Sac									
(3628) Woods Walk Rd	0.06	440	R				From: 20-3600 Woodlake Village Pkwy									05/20/2009
							To: 20--3629									
(3628) Woods Walk Rd	0.06	230	R				To: 20-3629 Woods Walk Lane									05/20/2009
							To: 20-3630 Woods Walk Ct									
(3628) Woods Walk Rd	0.05	90	R				From: 20-3630 Woods Walk Ct									05/20/2009
							To: Cul-de-Sac									
(3629) Woods Walk Lane	0.05	130	R				From: Dead End									05/20/2009
							To: 20-3628									

Virginia Department of Transportation
Traffic Engineering Division
2010
Annual Average Daily Traffic Volume Estimates By Section of Route
Chesterfield Maintenance Area

Route	Length	AADT	QA	4Tire	Bus	-----Truck-----				QC	K Factor	QK	Dir Factor	AAWDT	QW	Year
						2Axle	3+Axle	1Trail	2Trail							
Chesterfield County																
(3629) Woods Walk Lane	0.09	70	R			From: 20-3628					NA			NA		05/26/2009
						To: Cul-de-Sac										
(3630) Woods Walk Ct	0.07	90	R			From: Cul-de-Sac					NA			NA		05/26/2009
						To: 20-3628										
(3631) Moss Creek Rd	0.19	450	R			From: 20-3600 Woodlake Village Pkwy					NA			NA		05/26/2009
						To: 20-3632 Moss Creek Ct										
(3631) Moss Creek Rd	0.11	140	R			From: 20-3632 Moss Creek Ct					NA			NA		05/26/2009
						To: Cul-de-Sac										
(3632) Moss Creek Ct	0.15	180	R			From: 20-3631 Moss Creek Rd					NA			NA		05/26/2009
						To: 20-3633 Moss Creek Pl										
(3632) Moss Creek Ct	0.05	40	R			From: 20-3633 Moss Creek Pl					NA			NA		05/26/2009
						To: Cul-de-Sac										
(3633) Moss Creek Pl	0.04	40	R			From: 20-3632 Moss Creek Ct					NA			NA		05/26/2009
						To: Cul-de-Sac										
(3634) Long Cove Rd	0.05	820	R			From: 20-3600 Woodlake Village Pkwy					NA			NA		05/26/2009
						To: 20-3635 North Chase Rd										
(3634) Long Cove Rd	0.11	600	R			From: 20-3635 North Chase Rd					NA			NA		05/26/2009
						To: 20-3638 Woods Walk Rd										
(3634) Long Cove Rd	0.10	520	R			From: 20-3638 Woods Walk Rd					NA			NA		05/26/2009
						To: 20-3639 Long Cove Pl										
(3634) Long Cove Rd	0.04	240	R			From: 20-3639 Long Cove Pl					NA			NA		05/26/2009
						To: 20-3652 Long Cove Ct										
(3634) Long Cove Rd	0.06	120	R			From: 20-3652 Long Cove Ct					NA			NA		05/26/2009
						To: Dead End										
(3635) North Chase Rd	0.17	180	R			From: Cul-de-Sac					NA			NA		05/26/2009
						To: 20-3636 North Chase Ct										
(3635) North Chase Rd	0.03	280	R			From: 20-3636 North Chase Ct					NA			NA		05/26/2009
						To: 20-3634 Long Cove Rd										
(3636) North Chase Ct	0.12	130	R			From: Cul-de-Sac					NA			NA		05/26/2009
						To: 20-3637 North Chase Pl										
(3636) North Chase Ct	0.08	270	R			From: 20-3637 North Chase Pl					NA			NA		05/26/2009
						To: 20-3635 North Chase Rd										
(3637) North Chase Pl	0.07	70	R			From: 20-3636 North Chase Ct					NA			NA		05/26/2009
						To: Cul-de-Sac										
(3638) Woods Walk Rd	0.02	40	R			From: 20-3634 Long Cove Rd					NA			NA		12/08/2003
						To: Dead End										
(3639) Long Cove Pl	0.16	250	R			From: 20-3634 Long Cove Rd					NA			NA		05/26/2009
						To: Dead End										
(3640) West Bay Dr	0.13	560	R			From: 20-3600 Woodlake Village Pkwy					NA			NA		05/26/2009
						To: 20-3641 West Bay Ct										
(3640) West Bay Dr	0.08	320	R			From: 20-3641 West Bay Ct					NA			NA		05/26/2009
						To: 20-3642 West Bay Rd										

Virginia Department of Transportation
Traffic Engineering Division
2010
Annual Average Daily Traffic Volume Estimates By Section of Route
Chesterfield Maintenance Area

Route	Length	AADT	QA	4Tire	Bus	-----Truck-----				QC	K Factor	QK	Dir Factor	AAWDT	QW	Year
						2Axle	3+Axle	1Trail	2Trail							
Chesterfield County																
(3640) West Bay Dr	0.07	210	R				From: 20-3642 West Bay Rd				NA			NA		05/26/2009
(3640) West Bay Dr	0.11	90	R				From: 20-3643 West Bay Pl				NA			NA		05/26/2009
							To: Cul-de-Sac									
(3641) West Bay Ct	0.18	170	R				From: Cul-de-Sac				NA			NA		05/26/2009
							To: 20-3640 West Bay Dr									
(3642) West Bay Rd	0.15	90	R				From: Dead End				NA			NA		05/26/2009
							To: 20-3640 West Bay Dr									
(3643) West Bay Pl	0.06	80	R				From: 20-3640 West Bay Dr				NA			NA		05/26/2009
							To: Cul-de-Sac									
(3644) Fiddlers Ridge Rd	0.09	140	R				From: Cul-de-Sac				NA			NA		05/26/2009
							To: 20-3647 Fiddlers Ridge Pl									
(3644) Fiddlers Ridge Rd	0.09	310	R				From: 20-3647 Fiddlers Ridge Pl				NA			NA		05/26/2009
							To: 20-3646 Fiddlers Ridge Lane									
(3644) Fiddlers Ridge Rd	0.06	520	R				From: 20-3646 Fiddlers Ridge Lane				NA			NA		05/26/2009
							To: 20-3645 Fiddlers Ridge Ct									
(3644) Fiddlers Ridge Rd	0.03	680	R				From: 20-3645 Fiddlers Ridge Ct				NA			NA		05/26/2009
							To: 20-3600 Woodlake Village Pkwy									
(3645) Fiddlers Ridge Ct	0.07	110	R				From: Cul-de-Sac				NA			NA		05/26/2009
							To: 20-3644 Fiddlers Ridge Rd									
(3646) Fiddlers Ridge Lane	0.16	220	R				From: Cul-de-Sac				NA			NA		05/26/2009
							To: 20-3644 Fiddlers Ridge Rd									
(3647) Fiddlers Ridge Pl	0.06	90	R				From: Cul-de-Sac				NA			NA		05/26/2009
							To: 20-3644 Fiddlers Ridge Rd									
(3648) Sunrise Bluff Rd	0.17	540	R				From: 20-3600 Woodlake Village Pkwy				NA			NA		05/26/2009
							To: 20-3649 Sunrise Bluff Ct									
(3648) Sunrise Bluff Rd	0.17	170	R				From: 20-3649 Sunrise Bluff Ct				NA			NA		05/26/2009
							To: Cul-de-Sac									
(3649) Sunrise Bluff Ct	0.24	250	R				From: 20-3648 Sunrise Bluff Rd				NA			NA		04/29/2009
							To: Cul-de-Sac									
(3650) Playground Dr	0.13	260	R				From: 20-3653 Leisure Terrace				NA			NA		04/29/2009
							To: 20-3651 Playground Circle									
(3650) Playground Dr	0.03	350	R				From: 20-3651 Playground Circle				NA			NA		04/29/2009
							To: 20-1913 Huntingcreek Dr									
(3650) Playground Dr	0.08	110	R				From: 20-1913 Huntingcreek Dr				NA			NA		04/29/2009
							To: Cul-de-Sac									
(3651) Playground Circle	0.10	140	R				From: Cul-de-Sac				NA			NA		04/29/2009
							To: 20-3650 Playground Dr									
(3652) Long Cove Ct	0.04	90	R				From: Dead End				NA			NA		04/29/2009
							To: 20-3634 Long Cove Rd									

Virginia Department of Transportation
Traffic Engineering Division
2010
Annual Average Daily Traffic Volume Estimates By Section of Route
Chesterfield Maintenance Area

Route	Length	AADT	QA	4Tire	Bus	Truck				QC	K Factor	QK	Dir Factor	AAWDT	QW	Year
						2Axle	3+Axle	1Trail	2Trail							
Chesterfield County																
3653 Leisure Terrace	0.20	190	R								NA		NA			10/30/2006
3654 Leisure Lane	0.20	250	R								NA		NA			10/30/2006
3655 Leisure Ct	0.10	110	R								NA		NA			10/30/2006
3656 Belfield Circle	0.13	140	R								NA		NA			02/17/2009
3657 Belfield Terrace	0.14	150	R								NA		NA			02/17/2009
3658 Oldbury Ct	0.09	60	R								NA		NA			10/30/2006
3659 Weatherbury Pl	0.52	130	R								NA		NA			09/28/2006
3660 Hunters Ridge Dr	0.21	160	R								NA		NA			04/20/2009
3660 Hunters Ridge Dr	0.11	370	R								NA		NA			04/20/2009
3661 Hunters Ridge Lane	0.19	290	R								NA		NA			04/20/2009
3661 Hunters Ridge Lane	0.07	260	R								NA		NA			04/20/2009
3662 Hobblebush Terrace	0.06	60	R								NA		NA			04/20/2009
3662 Hobblebush Terrace	0.11	170	R								NA		NA			04/20/2009
3663 Hobblebush Circle	0.13	60	R								NA		NA			04/20/2009
3664 Evergreen Oak Ct	0.11	100	R								NA		NA			10/30/2006
3665 Rabbit Ridge Rd	0.25	310	R								NA		NA			04/22/2009
3666 Squirrel Tree Ct	0.10	100	R								NA		NA			04/22/2009
3666 Squirrel Tree Ct	0.16	46	R								NA		NA			04/22/2009
3667 Owl Trace Ct	0.16	130	R								NA		NA			04/22/2009
3668 Avocet Dr	0.14	280	R								NA		NA			05/22/2009

Virginia Department of Transportation
Traffic Engineering Division
2010
Annual Average Daily Traffic Volume Estimates By Section of Route
Chesterfield Maintenance Area

Route	Length	AADT	QA	4Tire	Bus	Truck				QC	K Factor	QK	Dir Factor	AAWDT	QW	Year
						2Axle	3+Axle	1Trail	2Trail							
Chesterfield County																
(3668) Avocet Dr	0.19	130	R				From: 20-3684 Avocet Ct					NA		NA		05/22/2009
							To: Cul-de-Sac									
(3669) Otterburn Rd	0.24	40	R				From: Cul-de-Sac					NA		NA		05/22/2009
							To: 20-604 Genito Rd									
(3670) Woodland Pond Pkwy	0.25	230	N				From: 20-636 Nash Rd					NA		NA		04/20/2009
							To: 20-4438									
(3670) Woodland Pond Pkwy	0.19	230	R				From: 20-4438 Laurel Cove Lane					NA		NA		04/20/2009
							To: 20-3668 Avocet Dr									
(3670) Woodland Pond Pkwy	1.03	460	R				From: 20-3681 Whistling Swan Rd					NA		NA		04/20/2009
							To: 20-3671 S, Waterfowl Flyway									
(3670) Woodland Pond Pkwy	0.31	1900	R				From: 20-3677 Old Squaws Lane					NA		NA		04/20/2009
							To: 20-3677 Old Squaws Lane									
(3670) Woodland Pond Pkwy	0.15	1200	R				From: 20-3671 N, Waterfowl Flyway					NA		NA		04/20/2009
							To: 20-3671 N, Waterfowl Flyway									
(3670) Woodland Pond Pkwy	0.51	2900	R				From: 20-655 Beach Rd					NA		NA		04/20/2009
							To: 20-655 Beach Rd									
(3671) Waterfowl Flyway	0.23	120	R				From: Cul-de-Sac					NA		NA		04/20/2009
							To: 20-3670 S, Woodland Pond Pkwy									
(3671) Waterfowl Flyway	0.11	220	R				From: 20-3670 S, Woodland Pond Pkwy					NA		NA		04/20/2009
							To: 20-3680 Lesser Scaup Lndg									
(3671) Waterfowl Flyway	0.37	310	R				From: 20-3680 Lesser Scaup Lndg					NA		NA		04/20/2009
							To: 20-3678 Gadwell Terrace									
(3671) Waterfowl Flyway	0.59	500	R				From: 20-3678 Gadwell Terrace					NA		NA		04/20/2009
							To: 20-3670 N, Woodland Pond Pkwy									
(3671) Waterfowl Flyway	0.30	690	R				From: 20-3670 N, Woodland Pond Pkwy					NA		NA		04/20/2009
							To: 20-3672 Merganser Terrace									
(3671) Waterfowl Flyway	0.16	300	R				From: 20-3672 Merganser Terrace					NA		NA		04/20/2009
							To: 20-3690 Waterfowl Ct									
(3671) Waterfowl Flyway	0.13	180	R				From: 20-3690 Waterfowl Ct					NA		NA		04/20/2009
							To: 20-3691 Waterfowl Pl									
(3671) Waterfowl Flyway	0.19	60	R				From: 20-3691 Waterfowl Pl					NA		NA		04/20/2009
							To: Future Rd									
(3672) Merganser Terrace	0.14	80	R				From: Cul-de-Sac					NA		NA		04/20/2009
							To: 20-3676 Canvasback Circle									
(3672) Merganser Terrace	0.09	170	R				From: 20-3676 Canvasback Circle					NA		NA		04/20/2009
							To: 20-3675 Eider Lndg									
(3672) Merganser Terrace	0.04	230	R				From: 20-3675 Eider Lndg					NA		NA		04/20/2009
							To: 20-3674 Sawdust Trail									
(3672) Merganser Terrace	0.08	300	R				From: 20-3674 Sawdust Trail					NA		NA		04/20/2009
							To: 20-3673 Widgeon Way									
(3672) Merganser Terrace	0.11	410	R				From: 20-3673 Widgeon Way					NA		NA		04/20/2009
							To: 20-3671 Waterfowl Flyway									
(3673) Widgeon Way	0.10	90	R				From: Cul-de-Sac					NA		NA		04/20/2009
							To: 20-3672 Merganser Terrace									

Virginia Department of Transportation
Traffic Engineering Division
2010
Annual Average Daily Traffic Volume Estimates By Section of Route
Chesterfield Maintenance Area

Route	Length	AADT	QA	4Tire	Bus	Truck				QC	K Factor	QK	Dir Factor	AAWDT	QW	Year
						2Axle	3+Axle	1Trail	2Trail							
Chesterfield County																
(3674) Sawdust Trail	0.07	40	R				From: 20-3672 Merganser Terrace					NA		NA		04/20/2009
							To: Cul-de-Sac									
(3675) Eider Landing	0.09	60	R				From: Cul-de-Sac					NA		NA		04/20/2009
							To: 20-3672 Merganser Terrace									
(3676) Canvasback Circle	0.09	70	R				From: Cul-de-Sac					NA		NA		04/20/2009
							To: 20-3672 Merganser Terrace									
(3677) Old Squaws Lane	0.18	120	R				From: 20-3670 Woodland Pond Py					NA		NA		10/30/2006
							To: Cul-de-Sac									
(3678) Gadwell Terrace	0.04	50	R				From: Cul-de-Sac					NA		NA		04/20/2009
							To: 20-3679 Gadwell Ct									
(3678) Gadwell Terrace	0.20	160	R				From: 20-3679 Gadwell Ct					NA		NA		04/20/2009
							To: 20-3671 Waterfowl Flyway									
(3678) Gadwell Terrace	0.14	80	R				From: 20-3671 Waterfowl Flyway					NA		NA		04/20/2009
							To: Cul-de-Sac									
(3679) Gadwell Ct	0.14	70	R				From: Cul-de-Sac					NA		NA		04/20/2009
							To: 20-3679 Gadwell Ct									
(3680) Lesser Scaup Landing	0.19	40	R				From: 0.19 MS 20-3671					NA		NA		04/20/2009
							To: 20-3671 Waterfowl Flyway									
(3680) Lesser Scaup Landing	0.09	100	R				From: 20-3671 Waterfowl Flyway					NA		NA		04/20/2009
							To: Dead End									
(3681) Whistling Swan Rd	0.49	360	R				From: Cul-de-Sac					NA		NA		04/20/2009
							To: 20-3682 Pintail Pl									
(3681) Whistling Swan Rd	0.24	580	R				From: 20-3682 Pintail Pl					NA		NA		04/20/2009
							To: 20-3670 Woodland Pond Py									
(3682) Pintail Pl	0.19	120	R				From: 20-3681 Whistling Swan Rd					NA		NA		04/20/2009
							To: Cul-de-Sac									
(3683) Whistling Swan Pl	0.12	90	R				From: 20-3681 Whistling Swan Rd					NA		NA		04/20/2009
							To: Cul-de-Sac									
(3684) Avocet Ct	0.12	80	R				From: 20-3668 Avocet Dr					NA		NA		10/30/2006
							To: Cul-de-Sac									
(3685) Newbys Wood Trail	0.10	360	R				From: 20-743					NA		NA		04/27/2009
							To: 20-3686 Quail Ridge Rd									
(3685) Newbys Wood Trail	0.15	340	R				From: 20-3686 Quail Ridge Rd					NA		NA		04/27/2009
							To: 20-3688 Berry Patch Dr									
(3685) Newbys Wood Trail	0.11	270	R				From: 20-3688 Berry Patch Dr					NA		NA		04/27/2009
							To: 20-3689 Bare Foot Trail									
(3685) Newbys Wood Trail	0.18	120	R				From: 20-3689 Bare Foot Trail					NA		NA		04/27/2009
							To: Dead End									
							From: Dead End									
(3686) Quail Ridge Rd	0.10	50	R				To: 20-3687 Quail Ridge Terrace					NA		NA		04/27/2009
							From: 20-3687 Quail Ridge Terrace									
(3686) Quail Ridge Rd	0.09	190	R				To: 20-3685 Newbys Wood Trail					NA		NA		04/27/2009
							From: 20-3685 Newbys Wood Trail									

Virginia Department of Transportation
Traffic Engineering Division
2010
Annual Average Daily Traffic Volume Estimates By Section of Route
Chesterfield Maintenance Area

Route	Length	AADT	QA	4Tire	Bus	Truck				QC	K Factor	QK	Dir Factor	AAWDT	QW	Year
						2Axle	3+Axle	1Trail	2Trail							
Chesterfield County																
(3686) Quail Ridge Rd	0.10	60	R				From: 20-3685 Newbys Wood Trail				NA			NA		04/27/2009
							To: Dead End									
(3687) Quail Ridge Terrace	0.16	80	R				From: Cul-de-Sac				NA			NA		04/27/2009
							To: 20-3686 Quail Ridge Rd									
(3688) Berry Patch Dr	0.14	100	R				From: 20-3685 Newbys Wood Trail				NA			NA		04/27/2009
							To: Cul-de-Sac									
(3689) Bare Foot Trail	0.22	90	R				From: Dead End				NA			NA		10/30/2006
							To: 20-3685 Newbys Wood Trail									
(3690) Waterfowl Ct	0.07	40	R				From: Cul-de-Sac				NA			NA		10/30/2006
							To: 20-3671 Waterfowl Flyway									
(3691) Waterfowl Pl	0.04	30	R				From: Cul-de-Sac				NA			NA		10/30/2006
							To: 20-3671 Waterfowl Flyway									
(3692)	0.43	120	R				From: Cul-de-Sac				NA			NA		10/30/2006
							To: 20-3671 Waterfowl Flyway									
(3693) Egret Ct	0.23	120	R				From: Cul-de-Sac				NA			NA		10/30/2006
							To: 20-3692									
(3694) Springhouse Ct	0.26	30	R				From: Cul-de-Sac				NA			NA		10/30/2006
							To: 20-3498 Springhouse Dr									
(3695)	0.07	20	R				From: Dead End				NA			NA		09/02/2009
							To: 20-651 Belmont Rd									
(3696) Waterfall Dr	0.58	90	R				From: 20-4122 Escada Dr				NA			NA		09/02/2009
							To: Cul-de-Sac									
(3697) Waterfall Court	0.04	5	R				From: 20-3696				NA			NA		09/02/2009
							To: Cul-de-Sac									
(3698) Mayfair Dr	0.03	40	R				From: Cul-de-Sac				NA			NA		10/30/2006
							To: 20-3527 Alberta Ct									
(3699) Crown Point Rd	0.23	40	R				From: 20-668 Woolridge Rd				NA			NA		09/02/2009
							To: Cul-de-Sac									
(3700) Aberdare Dr	0.04	500	R				From: 20-642 Salem Church Rd				NA			NA		10/30/2006
							To: 20-3701 Fenestra Cr									
(3700) Aberdare Dr	0.06	460	R				From: 20-3701 Fenestra Circle				NA			NA		10/30/2006
							To: 20-3702									
(3700) Aberdare Dr	0.06	350	R				From: 20-3702				NA			NA		10/30/2006
							To: 20-3703 Hyth Pl									
(3700) Aberdare Dr	0.06	280	R				From: 20-3703 Hyth Pl				NA			NA		10/30/2006
							To: 20-3704 Chipping Dr									
(3701) Fenestra Circle	0.06	70	R				From: 20-3700 Aberdare Dr				NA			NA		09/02/2009
							To: Cul-de-Sac									

Virginia Department of Transportation
Traffic Engineering Division
2010
Annual Average Daily Traffic Volume Estimates By Section of Route
Chesterfield Maintenance Area

Route	Length	AADT	QA	4Tire	Bus	Truck				QC	K Factor	QK	Dir Factor	AAWDT	QW	Year
						2Axle	3+Axle	1Trail	2Trail							
Chesterfield County																
(3702) Ladue Rd	0.18	270	R				From: 20-1905 Old Warson Dr					NA		NA		09/02/2009
(3702) Ladue Rd	0.05	240	R				To: 20-1903 Chanson Rd					NA		NA		09/02/2009
(3702) Ladue Rd	0.13	180	R				From: 20-3704 Chipping Dr					NA		NA		09/02/2009
(3702) Ladue Ct	0.06	46	R				To: 20-3700 Aberdare Dr					NA		NA		09/02/2009
							From: Cul-de-Sac									
(3703) Hyth Pl	0.05	60	R				To: 20-3700 Aberdare Dr					NA		NA		09/02/2009
							From: Cul-de-Sac									
(3704) Chipping Dr	0.22	200	R				To: 20-3702					NA		NA		09/02/2009
(3704) Chipping Dr	0.07	80	R				From: 20-3700 Aberdare Dr					NA		NA		09/02/2009
							To: Dead End									
(3705) Greyoak Dr	0.37	60	R				From: Cul-de-Sac					NA		NA		09/02/2009
							To: 20-678 West Providence Rd									
(3706) Oakford Ct	0.04	5	R				From: Cul-de-Sac					NA		NA		09/02/2009
							To: 20-3705									
(3707) Walnut Cove Ct	0.14	150	R				From: 20-3286 Rufford Rd					NA		NA		10/03/2006
							To: Cul-de-Sac									
(3708) Rufford Pl	0.05	40	R				From: 20-3286 Rufford Rd					NA		NA		10/03/2006
							To: Cul-de-Sac									
(3709) Rufford Ct	0.04	50	R				From: 20-3286 Rufford Rd					NA		NA		10/03/2006
							To: Cul-de-Sac									
(3710) Salem Oak Place	0.04	80	R				From: 0.04 MS 20-642					NA		NA		03/06/2009
(3710) Salem Oak Court	0.12	50	R				To: 20-642 Salem Oaks Dr					NA		NA		09/02/2009
							From: Dead End									
(3711) Salem Oaks Terrace	0.04	30	R				To: Cul-de-Sac					NA		NA		09/02/2009
							From: 20-642 Salem Oaks Dr									
(3712) Vinewood Dr	0.16	210	R				From: 20-760 Elko Rd					NA		NA		10/10/2006
							To: 20-3713									
(3713) Thornwood Lane	0.09	170	R				From: Cul-de-Sac					NA		NA		10/10/2006
(3713) Thornwood Lane	0.25	280	R				To: 20-3712 Vinewood Dr					NA		NA		04/09/2009
							From: Dead End									
(3714) Thornwood Ct	0.07	70	R				To: 20-3713 Thornwood Lane					NA		NA		10/10/2006
							From: Dead End									
(3715) Sonnenburg Ct	0.04	40	R				To: Cul-de-Sac					NA		NA		10/10/2006
							From: 20-3471 Sonnenburg Dr									

Virginia Department of Transportation
Traffic Engineering Division
2010
Annual Average Daily Traffic Volume Estimates By Section of Route
Chesterfield Maintenance Area

Route	Length	AADT	QA	4Tire	Bus	Truck				QC	K Factor	QK	Dir Factor	AAWDT	QW	Year
						2Axle	3+Axle	1Trail	2Trail							
Chesterfield County																
(3716) Tributary Ct	0.05	40	R								NA		NA			10/30/2006
(3717) Passaic Ave	0.11	80	R								NA		NA			10/30/2006
(3717) Passaic Ave	0.01	7	R								NA		NA			10/30/2006
(3718) Ferncreek Pl	0.12	160	R								NA		NA			03/16/2009
(3719) Executive Dr	0.35	350	R								NA		NA			03/16/2009
(3720) Leveret Lane	0.17	180	R								NA		NA			05/07/2009
(3721) Oxer Rd	0.09	240	R								NA		NA			05/07/2009
(3721) Oxer Rd	0.11	100	R								NA		NA			05/07/2009
(3722) Oxer Ct	0.03	50	R								NA		NA			05/07/2009
(3723) Den Bark Dr	0.15	130	R								NA		NA			05/07/2009
(3723) Den Bark Dr	0.13	330	R								NA		NA			05/07/2009
(3724) Den Bark Cr	0.04	60	R								NA		NA			05/07/2009
(3725) Den Bark Ct	0.03	50	R								NA		NA			05/07/2009
(3725) Den Bark Ct	0.04	50	R								NA		NA			05/07/2009
(3726) Babblar Lane	0.15	180	R								NA		NA			05/07/2009
(3727) Foxberry Dr	0.07	1700	R								NA		NA			05/07/2009
(3727) Foxberry Dr	0.05	1600	R								NA		NA			05/07/2009
(3727) Foxberry Dr	0.07	770	R								NA		NA			05/07/2009
(3727) Foxberry Dr	0.05	680	R								NA		NA			05/07/2009
(3727) Foxberry Dr	0.05	500	R								NA		NA			05/07/2009
(3727) Foxberry Dr	0.06	450	R								NA		NA			05/07/2009

Virginia Department of Transportation
Traffic Engineering Division
2010
Annual Average Daily Traffic Volume Estimates By Section of Route
Chesterfield Maintenance Area

Route	Length	AADT	QA	4Tire	Bus	Truck				QC	K Factor	QK	Dir Factor	AAWDT	QW	Year
						2Axle	3+Axle	1Trail	2Trail							
Chesterfield County																
(3727) Foxberry Dr	0.05	440	R				From: 20-3732 Cropper Circle					NA		NA		05/07/2009
(3727) Foxberry Dr	0.07	290	R				To: 20-3733 Cropper Ct					NA		NA		05/07/2009
(3727) Foxberry Dr	0.06	240	R				From: 20-3734					NA		NA		05/07/2009
(3727) Foxberry Dr	0.05	200	R				To: 20-3735 Foxcatcher Ct					NA		NA		05/07/2009
(3727) Foxberry Dr	0.04	140	R				From: 20-3736 Rasper Ct					NA		NA		05/07/2009
(3727) Foxberry Dr	0.05	210	R				To: 20-3726 Babblers Lane					NA		NA		05/07/2009
(3727) Foxberry Dr	0.05	400	R				From: 20-3725 Den Bark Ct					NA		NA		05/07/2009
(3727) Foxberry Dr	0.05	530	R				To: 20-3724 Den Bark Circle					NA		NA		05/07/2009
(3727) Foxberry Dr	0.15	640	R				From: 20-3086 Twilight Lane					NA		NA		05/07/2009
(3728) Foxberry Circle	0.04	70	R				To: End Loop					NA		NA		05/07/2009
(3729) Foxberry Ct	0.03	50	R				From: 20-3727 Foxberry Dr					NA		NA		05/07/2009
(3730) Goins Lane	0.03	50	R				To: Cul-de-Sac					NA		NA		05/07/2009
(3731) Blue Tick Ct	0.05	90	R				From: 20-3727 Foxberry Dr					NA		NA		05/07/2009
(3731) Blue Tick Ct	0.05	50	R				To: Dead End					NA		NA		05/07/2009
(3732) Cropper Circle	0.03	60	R				From: Dead End					NA		NA		05/07/2009
(3733) Cropper Ct	0.05	80	R				To: Cul-de-Sac					NA		NA		05/07/2009
(3733) Cropper Ct	0.05	60	R				From: 20-3727 Foxberry Dr					NA		NA		05/07/2009
(3734) Vixen Circle	0.08	50	R				To: Dead End					NA		NA		05/07/2009
(3734) Vixen Lane	0.05	50	R				From: 0.08 MS 20-3727					NA		NA		05/07/2009
(3735) Foxcatcher Ct	0.10	110	R				To: 20-3727 Foxberry Dr					NA		NA		05/07/2009
(3736) Rasper Ct	0.11	140	R				From: 0.05 MN 20-3727					NA		NA		05/07/2009
							To: 20-3727 Foxberry Dr					NA		NA		05/07/2009
							From: Cul-de-Sac					NA		NA		05/07/2009

Virginia Department of Transportation
Traffic Engineering Division
2010
Annual Average Daily Traffic Volume Estimates By Section of Route
Chesterfield Maintenance Area

Route	Length	AADT	QA	4Tire	Bus	Truck				QC	K Factor	QK	Dir Factor	AAWDT	QW	Year
						2Axle	3+Axle	1Trail	2Trail							
Chesterfield County																
(3737) Den Bark Place	0.04	60	R			From: 0.04 MW 20-3723					NA		NA			05/07/2009
(3737) Den Bark Terrace	0.03	40	R			To: 20-3723 Den Bark Dr					NA		NA			05/07/2009
(3738) Riverton Dr	0.27	20	R			From: Cul-de-Sac					NA		NA			09/02/2009
(3739) Riverton Court	0.18	7	R			To: 20-3387; 20-9972					NA		NA			09/02/2009
(3740) Malcott Dr	0.06	160	R			From: 20-750 Shiloh Dr					NA		NA			09/02/2009
(3741) Malcott Ct	0.04	60	R			To: 20-3741 Malcott Ct					NA		NA			09/02/2009
(3741) Malcott Ct	0.07	70	R			From: 0.04 MS 20-3740					NA		NA			09/02/2009
(3742) McCauliff Court	0.13	10	R			To: 20-3740 Malcott Dr					NA		NA			09/02/2009
(3743) Brookforest Ct	0.20	100	R			From: 0.07 MN 20-3740					NA		NA			09/02/2009
(3744) Pulliam Ct	0.11	40	R			To: 20-3424 McCauliff Dr					NA		NA			09/02/2009
(3745) Gregory Charter Dr	0.03	20	R			From: Cul-de-Sac					NA		NA			05/04/2009
(3745) Gregory Charter Dr	0.23	160	R			To: 20-2078 Briarwick Dr					NA		NA			05/04/2009
(3746) Trophy Lane	0.07	20	R			From: 20-5392 Gregorys Charter Ct					NA		NA			05/04/2009
(3747) Trailbrook Dr	0.24	70	R			To: Cul-de-Sac					NA		NA			10/30/2006
(3748) Walthall Industrial Pkwy	0.36	2200	R			From: 20-3000 Buckhorn Rd					NA		NA			11/01/2006
(3749) Rams Crossing Ct	0.04	46	R			To: Cul-de-Sac					NA		NA			05/06/2009
(3750) Water Willow Dr	0.14	240	R			From: Cul-de-Sac					NA		NA			08/28/2006
(3750) Water Willow Dr	0.13	410	R			To: 20-3759 Spring Cress Ct					NA		NA			08/28/2006
(3750) Water Willow Dr	0.04	470	R			From: 20-3752 Wood Sage					NA		NA			08/28/2006
(3750) Water Willow Dr	0.03	580	R			To: 20-3751 Reed Grass Lane					NA		NA			08/28/2006
						From: 20-720 Lucks Lane										

Virginia Department of Transportation
Traffic Engineering Division
2010
Annual Average Daily Traffic Volume Estimates By Section of Route
Chesterfield Maintenance Area

Route	Length	AADT	QA	4Tire	Bus	-----Truck-----				QC	K Factor	QK	Dir Factor	AAWDT	QW	Year
						2Axle	3+Axle	1Trail	2Trail							
Chesterfield County																
(3750) Walton Bluff Pkwy	0.06	8400	R				From: 20-720 Lucks Lane					NA		NA		08/28/2006
(3750) Walton Bluff Pkwy	0.06	6100	R				To: 20-3760 Cottage Mill Rd					NA		NA		08/28/2006
(3750) Walton Bluff Pkwy	0.11	5400	R				From: 20-3753 Somerville Grove Terrace					NA		NA		08/28/2006
(3750) Walton Bluff Pkwy	0.06	5100	R				To: 20-3756 Ashbrook Lndg Rd					NA		NA		08/28/2006
(3750) Walton Bluff Pkwy	0.06	5100	R				From: 20-3756 Ashbrook Landing Rd					NA		NA		08/28/2006
(3750) Walton Bluff Pkwy	0.19	5000	R				To: 20-3765 Worsham Green Terrace					NA		NA		08/28/2006
(3750) Walton Bluff Pkwy	0.15	4300	R				From: 20-3765 Worsham Green Terrace					NA		NA		08/28/2006
(3750) Walton Bluff Pkwy	0.12	3500	R				To: 20-3768					NA		NA		08/28/2006
(3750) Walton Bluff Pkwy	0.23	3500	R				From: 20-3985 Walton Bluff Lane					NA		NA		08/28/2006
(3750) Walton Bluff Pkwy	0.22	2900	R				To: 20-3501 Lauren Lane					NA		NA		08/28/2006
(3750) Walton Bluff Pkwy	0.21	3100	R				From: 20-5300					NA		NA		08/28/2006
(3750) Walton Bluff Pkwy	0.21	3100	R				To: 20-5304 Walton Creek Dr					NA		NA		08/28/2006
(3751) Reed Grass Lane	0.13	130	R				From: 20-1385 Queensgate Rd					NA		NA		09/02/2009
(3751) Reed Grass Lane	0.13	130	R				To: 20-3750 Water Willow Dr					NA		NA		09/02/2009
(3752) Wood Sage	0.09	170	R				From: 0.09 MW 20-3750					NA		NA		09/02/2009
(3752) Wood Sage	0.07	140	R				To: 20-3750 Water Willow Dr					NA		NA		09/02/2009
(3752) Wood Sage	0.07	140	R				From: 0.07 ME 20-3750					NA		NA		09/02/2009
(3753) Somerville Grove Terrac	0.02	420	R				To: 20-3750 Walton Bluff Pkwy					NA		NA		06/10/2009
(3753) Somerville Grove Terrac	0.12	320	R				From: 20-3754 Somerville Grove Pl					NA		NA		06/10/2009
(3753) Somerville Grove Terrac	0.09	130	R				To: 20-3755 Somerville Grove Circle					NA		NA		06/10/2009
(3753) Somerville Grove Terrac	0.09	130	R				From: Cul-de-Sac					NA		NA		06/10/2009
(3754) Somerville Grove Place	0.04	70	R				To: 20-3753 Somerville Grove Terrace					NA		NA		06/10/2009
(3754) Somerville Grove Place	0.04	70	R				From: Cul-de-Sac					NA		NA		06/10/2009
(3755) Somerville Grove Circle	0.03	46	R				To: 20-3753 Somerville Grove Terrace					NA		NA		06/10/2009
(3755) Somerville Grove Circle	0.03	46	R				From: Cul-de-Sac					NA		NA		06/10/2009
(3756) Ashbrook Landing Rd	0.04	1000	R				To: 20-3750 Walton Bluff Pkwy					NA		NA		06/10/2009
(3756) Ashbrook Landing Rd	0.03	790	R				From: 20-3757 Ashbrook Lndg Terrace					NA		NA		06/10/2009
(3756) Ashbrook Landing Rd	0.19	690	R				To: 20-3758 Ashbrook Landing Ct					NA		NA		06/10/2009
(3756) Ashbrook Landing Rd	0.19	690	R				From: 20-3924 Lakerstone Dr					NA		NA		06/10/2009
(3757) Ashbrook Landing Terra	0.09	110	R				To: 20-3756 Ashbrook Landing Rd					NA		NA		06/10/2009
(3757) Ashbrook Landing Terra	0.09	110	R				From: Cul-de-Sac					NA		NA		06/10/2009

Virginia Department of Transportation
Traffic Engineering Division
2010
Annual Average Daily Traffic Volume Estimates By Section of Route
Chesterfield Maintenance Area

Route	Length	AADT	QA	4Tire	Bus	Truck				QC	K Factor	QK	Dir Factor	AAWDT	QW	Year
						2Axle	3+Axle	1Trail	2Trail							
Chesterfield County																
(3758) Ashbrook Landing Ct	0.04	70	R								NA			NA		06/10/2009
(3759) Spring Cress Ct	0.10	180	R								NA			NA		06/10/2009
(3760) Cottage Mill Rd	0.06	60	R								NA			NA		06/10/2009
(3760) Cottage Mill Rd	0.04	260	R								NA			NA		06/10/2009
(3760) Cottage Mill Rd	0.17	340	R								NA			NA		06/10/2009
(3760) Cottage Mill Rd	0.05	460	R								NA			NA		06/10/2009
(3761) Cottage Mill Terrace	0.10	90	R								NA			NA		06/10/2009
(3762) Cottage Mill Circle	0.04	60	R								NA			NA		06/10/2009
(3763) Cottage Mill Place	0.03	40	R								NA			NA		06/10/2009
(3763) Cottage Mill Pl	0.05	110	R								NA			NA		06/10/2009
(3763) Cottage Mill Pl	0.05	40	R								NA			NA		06/10/2009
(3764) Cottage Mill Wy	0.04	60	R								NA			NA		06/10/2009
(3765) Worsham Green Terrac	0.07	400	R								NA			NA		06/10/2009
(3765) Worsham Green Terrac	0.05	230	R								NA			NA		06/10/2009
(3765) Worsham Green Terrac	0.08	120	R								NA			NA		06/10/2009
(3766) Worsham Green Pl	0.04	40	R								NA			NA		06/10/2009
(3767) Worsham Green Ct	0.05	80	R								NA			NA		06/10/2009
(3768)	0.09	630	R								NA			NA		11/13/2003
(3768)	0.06	780	R								NA			NA		11/13/2003
(3769) Lady Ashley Ct	0.08	80	R								NA			NA		06/16/2009
(3770) Southwell Rd	0.20	120	R								NA			NA		06/22/2009

Virginia Department of Transportation
Traffic Engineering Division
2010
Annual Average Daily Traffic Volume Estimates By Section of Route
Chesterfield Maintenance Area

Route	Length	AADT	QA	4Tire	Bus	Truck				QC	K Factor	QK	Dir Factor	AAWDT	QW	Year
						2Axle	3+Axle	1Trail	2Trail							
Chesterfield County																
(3770) Southwell Court	0.06	110	R				From: 20-714 Winterfield Rd				NA			NA		06/22/2009
(3770) Southwell Terrace	0.10	80	R				From: 20-3771 Southwell Pl				NA			NA		06/22/2009
							To: Dead End									
(3771) Southwell Pl	0.03	40	R				From: Cul-de-Sac				NA			NA		06/22/2009
							To: 20-3770									
(3772) Fulford Ct	0.04	48	R				From: Cul-de-Sac				NA			NA		06/22/2009
							To: 20-714 Winterfield Rd									
(3773) Crossings Way	0.03	260	R				From: 20-714 Winterfield Rd				NA			NA		06/22/2009
							To: 20-3774 Crossings Way Ct									
(3773) Crossings Way	0.12	330	R				From: 20-3775 Crossings Way Terrace				NA			NA		06/22/2009
							To: 20-3776 Crossings Way Circle									
(3773) Crossings Way	0.08	560	R				From: 20-3777 Crossings Ridge Dr				NA			NA		06/22/2009
							To: Dead End									
(3773) Crossings Way	0.29	630	R				From: 20-3773 Crossings Way				NA			NA		06/22/2009
							To: Cul-de-Sac									
(3774) Crossings Way Ct	0.06	70	R				From: 20-3773 Crossings Way				NA			NA		06/22/2009
							To: Cul-de-Sac									
(3775) Crossings Way Terrace	0.06	50	R				From: 20-3773 Crossings Way				NA			NA		06/22/2009
							To: Cul-de-Sac									
(3776) Crossings Way Circle	0.05	48	R				From: 20-3773 Crossings Way				NA			NA		06/22/2009
							To: Cul-de-Sac									
(3777) Crossings Ridge Dr	0.07	40	R				From: Dead End				NA			NA		06/22/2009
							To: 20-3773 Crossings Way									
(3778) Rowland Terrace	0.07	110	R				From: Cul-de-Sac				NA			NA		03/23/2009
							To: 20-3455 Roland View Dr									
(3779) Roland View Court	0.08	20	R				From: Cul-de-Sac				NA			NA		03/23/2009
							To: 20-3455 Roland View Dr									
(3780) Westcreek Dr	0.05	250	R				From: 20-720 Lucks Lane				NA			NA		03/23/2009
							To: 20-3781 S, Wedgemont Dr									
(3780) Westcreek Dr	0.07	1300	R				From: 20-3782 Briarcrest Dr				NA			NA		03/23/2009
							To: 20-3783 Briarhurst Rd									
(3780) Westcreek Dr	0.09	1100	R				From: 20-3781 N, Wedgemont Dr				NA			NA		03/23/2009
							To: 20-3785 Eastcliff Dr									
(3780) Westcreek Dr	0.03	660	R				From: 20-3785 Eastcliff Dr				NA			NA		03/23/2009
							To: 20-3786 Westcreek Ct									

Virginia Department of Transportation
Traffic Engineering Division
2010
Annual Average Daily Traffic Volume Estimates By Section of Route
Chesterfield Maintenance Area

Route	Length	AADT	QA	4Tire	Bus	Truck				QC	K Factor	QK	Dir Factor	AAWDT	QW	Year
						2Axle	3+Axle	1Trail	2Trail							
Chesterfield County																
(3780) Westcreek Dr	0.04	320	R				From: 20-3786 Westcreek Ct				NA			NA		03/23/2009
(3780) Westcreek Dr	0.05	250	R				From: 20-3787 Westcreek Circle				NA			NA		03/23/2009
							To: Dead End									
(3781) Wedgemont Dr	0.22	500	R				From: 20-3780 S, Westcreek Dr				NA			NA		03/23/2009
(3781) Wedgemont Dr	0.05	490	R				From: 20-4070 Wedgemont Pl				NA			NA		03/23/2009
(3781) Wedgemont Dr	0.07	260	R				From: 20-3402 Coralberry Dr				NA			NA		03/23/2009
							To: 20-3780 N, Westcreek Dr									
(3782) Briarcrest Dr	0.10	120	R				From: 20-3780 Westcreek Dr				NA			NA		03/23/2009
							To: Cul-de-Sac									
(3783) Briarhurst Rd	0.12	110	R				From: 20-3780 Westcreek Dr				NA			NA		03/23/2009
							To: 20-4090 Mansfield Crossing Rd									
(3785) Eastcliff Dr	0.08	90	R				From: 20-3780 Westcreek Dr				NA			NA		03/23/2009
							To: Cul-de-Sac									
(3786) Westcreek Ct	0.10	180	R				From: Cul-de-Sac				NA			NA		03/23/2009
							To: 20-3780 Westcreek Dr									
(3787) Westcreek Circle	0.06	80	R				From: 20-3780 Westcreek Dr				NA			NA		03/23/2009
							To: Cul-de-Sac									
(3788) Kenmont Dr	0.20	100	R				From: Cul-de-Sac				NA			NA		09/14/2006
(3788) Kenmont Dr	0.34	380	R				From: 20-3796 Helmsley Rd				NA			NA		09/14/2006
(3788) Kenmont Dr	0.05	530	R				From: 20-3789 Kenmont Terrace				NA			NA		09/14/2006
							To: 20-714 Winterfield Rd									
(3789) Kenmont Terrace	0.15	70	R				From: Cul-de-Sac				NA			NA		09/14/2006
							To: 20-3788 Kenmont Dr									
(3790) Galloway Terrace	0.13	270	R				From: 20-902 Salisbury Dr				NA			NA		06/22/2009
(3790) Galloway Tr	0.09	70	R				From: 20-3791 Galloway Ct				NA			NA		06/22/2009
							To: Cul-de-Sac									
(3791) Galloway Court	0.18	120	R				From: 20-3790 Galloway Terrace				NA			NA		06/22/2009
							To: Cul-de-Sac									
(3792) Castleford Terrace	0.11	450	R				From: 20-902 Salisbury Dr				NA			NA		06/22/2009
(3792) Castleford Terrace	0.08	270	R				From: 20-3793 Castleford Dr				NA			NA		06/22/2009
(3792) Castleford Terrace	0.09	70	R				From: 20-3794 Castleford Ct				NA			NA		06/22/2009
							To: Cul-de-Sac									
(3793) Castleford Dr	0.20	160	R				From: Cul-de-Sac				NA			NA		06/22/2009
							To: 20-3792 Castleford Terrace									

Virginia Department of Transportation
Traffic Engineering Division
2010
Annual Average Daily Traffic Volume Estimates By Section of Route
Chesterfield Maintenance Area

Route	Length	AADT	QA	4Tire	Bus	Truck				QC	K Factor	QK	Dir Factor	AAWDT	QW	Year
						2Axle	3+Axle	1Trail	2Trail							
Chesterfield County																
(3794) Castleford Ct	0.25	160	R								NA			NA		06/22/2009
(3795) Leafield Terrace	0.29	120	R								NA			NA		09/14/2006
(3796) Helmsley Rd	0.20	430	R								NA			NA		06/22/2009
(3796) Helmsley Rd	0.06	580	R								NA			NA		06/22/2009
(3796) Helmsley Rd	0.09	700	R								NA			NA		06/22/2009
(3796) Helmsley Rd	0.11	980	R								NA			NA		06/27/2009
(3797) Rochester Ct	0.30	270	R								NA			NA		06/22/2009
(3798) Viburg Ct	0.28	160	R								NA			NA		06/27/2009
(3799) Radnor Pl	0.12	60	R								NA			NA		09/14/2006
(3800) Manuel St	0.02	20	R								NA			NA		02/25/2009
(3800) Manuel St	0.05	440	R								NA			NA		02/25/2009
(3800) Manuel St	0.07	370	R								NA			NA		02/25/2009
(3800) Manuel St	0.08	460	R								NA			NA		02/25/2009
(3801) Thierry St	0.12	390	R								NA			NA		02/25/2009
(3802) Thierry Ct	0.07	230	R								NA			NA		02/25/2009
(3802) Thierry Ct	0.06	230	R								NA			NA		02/25/2009
(3803) Manuel Ct	0.19	340	R								NA			NA		02/25/2009
(3805) Harburn Ct	0.10	40	R								NA			NA		09/14/2006
(3806) Owl Trace Dr	0.34	350	R								NA			NA		10/30/2006
(3807) Timber Point Dr	0.17	170	R								NA			NA		10/30/2006
(3807) Timber Point Dr	0.18	210	R								NA			NA		10/30/2006

Virginia Department of Transportation
Traffic Engineering Division
2010
Annual Average Daily Traffic Volume Estimates By Section of Route
Chesterfield Maintenance Area

Route	Length	AADT	QA	4Tire	Bus	Truck				QC	K Factor	QK	Dir Factor	AAWDT	QW	Year
						2Axle	3+Axle	1Trail	2Trail							
Chesterfield County																
3808 Helmsley Ct	0.08	60	R				From: 20-1037 Helmsley Rd				NA			NA		09/14/2006
							To: Cul-de-Sac									
3809 Autumnfield Rd	0.10	50	R				From: Cul-de-Sac				NA			NA		09/14/2006
							To: 20-1037 Helmsley Rd									
3810 Fairpines Ct	0.06	80	R				From: Cul-de-Sac				NA			NA		02/25/2009
							To: 20-2130 Fairpines Rd									
3811 Banes Ct	0.09	120	R				From: 0.09 MS 20-2301				NA			NA		02/25/2009
							To: 20-2301 Jessup Rd									
3811 Banes Ct	0.06	80	R				From: 20-2301 Jessup Rd				NA			NA		02/25/2009
							To: Dead End									
3812 Denny Ct	0.19	290	R				From: 0.19 MS 20-2301				NA			NA		02/25/2009
							To: 20-2301 Jessup Rd									
3812 Denny Ct	0.05	70	R				From: 20-2301 Jessup Rd				NA			NA		02/25/2009
							To: Dead End									
3813 Holly Pines Dr	0.16	160	R				From: 20-2130 Fairpines Rd				NA			NA		10/30/2006
							To: Cul-de-Sac									
3814 Duckridge Blvd	0.09	830	R				From: US 360 Hull Street Rd				NA			NA		08/28/2006
							To: Cul-de-Sac									
3815 Lochness Rd	0.26	310	R				From: 20-1739 Looking Glass Rd				NA			NA		08/28/2006
							To: Cul-de-Sac									
3816 Colony Trace Dr	0.15	220	R				From: 20-1775 Early Settlers Rd				NA			NA		08/28/2006
							To: 20-3815 Lochness Rd									
3817 Highstream Way	0.10	130	R				From: Cul-de-Sac				NA			NA		08/28/2006
							To: 20-3818 Trefoil Way									
3818 Trefoil Way	0.19	120	R				From: Cul-de-Sac				NA			NA		08/28/2006
							To: Cul-de-Sac									
3819 Dogwood Ave	0.13	160	R				From: Dead End				NA			NA		10/10/2006
							To: 20-1181 Sandwave Rd									
3820 Birkdale Lane	0.08	100	R				From: Cul-de-Sac				NA			NA		05/06/2009
							To: 20-3156 Rams Crossing									
3821 Rams Ct	0.03	130	R				From: Cul-de-Sac				NA			NA		05/06/2009
							To: 20-3822 Rams Circle									
3821 Rams Ct	0.05	20	R				From: 20-3822 Rams Circle				NA			NA		05/06/2009
							To: 20-3156 Rams Crossing									
3822 Rams Circle	0.03	30	R				From: Cul-de-Sac				NA			NA		10/23/2006
							To: 20-3821 Rams Ct									
3823 Eagle Run Lane	0.06	100	R				From: Dead End				NA			NA		05/06/2009
							To: 20-3824 Eagle Run Ct									
3823 Eagle Run Lane	0.03	170	R				From: 20-3824 Eagle Run Ct				NA			NA		05/06/2009
							To: 20-3156 Rams Crossing									

Virginia Department of Transportation
 Traffic Engineering Division
 2010
 Annual Average Daily Traffic Volume Estimates By Section of Route
 Chesterfield Maintenance Area

Route	Length	AADT	QA	4Tire	Bus	-----Truck-----				QC	K Factor	QK	Dir Factor	AAWDT	QW	Year
						2Axle	3+Axle	1Trail	2Trail							
Chesterfield County																
(3823) Eagle Run Lane	0.04	340	R			From: 20-3156 Rams Crossing					NA			NA		05/06/2009
(3823) Eagle Run Lane	0.09	210	R			To: 20-3825 Ewes Ct					NA			NA		05/06/2009
(3823) Llama Lane	0.07	90	R			From: 20-3826 Elkview Dr					NA			NA		05/06/2009
						To: Cul-de-Sac										
(3824) Eagle Run Ct	0.06	60	R			From: 20-3824 Eagle Run Ct					NA			NA		05/06/2009
						To: Cul-de-Sac										
(3825) Ewes Ct	0.10	130	R			From: Cul-de-Sac					NA			NA		05/06/2009
						To: 20-3823										
(3826) Elkview Dr	0.06	47	R			From: 20-3823					NA			NA		05/06/2009
						To: Dead End										
(3827) Meadowood Place	0.04	20	R			From: Cul-de-Sac					NA			NA		09/02/2009
						To: 20-2091 Meadowood Lane										
(3828) Meadowood Court	0.04	40	R			From: Cul-de-Sac					NA			NA		09/02/2009
						To: 20-2091 Meadowood Lane										
(3829) Bowlin Ct	0.09	210	R			From: 20-2660 Ives Lane					NA			NA		07/08/2009
						To: Cul-de-Sac										
(3830) Apple Orchard Rd	0.09	90	R			From: Cul-de-Sac					NA			NA		09/02/2009
						To: 20-3832 Apple Orchard Ct										
(3830) Apple Orchard Rd	0.07	300	R			From: 20-3832 Apple Orchard Ct					NA			NA		09/02/2009
						To: 20-3831 Apple Orchard Terrace										
(3830) Apple Orchard Rd	0.04	360	R			From: 20-3831 Apple Orchard Terrace					NA			NA		09/02/2009
						To: 20-650 Turner Rd										
(3831) Apple Orchard Terrace	0.04	40	R			From: 20-3830 Apple Orchard Rd					NA			NA		09/02/2009
						To: Cul-de-Sac										
(3832) Apple Orchard Ct	0.14	160	R			From: 20-3830 Apple Orchard Rd					NA			NA		09/02/2009
						To: Cul-de-Sac										
(3833) Apple Orchard Circle	0.10	120	R			From: Cul-de-Sac					NA			NA		02/17/2009
						To: 20-3950; 20-3835										
(3834) Redington Ct	0.07	60	R			From: Cul-de-Sac					NA			NA		10/23/2006
						To: 20-2070 Redington Dr										
(3835) Bridgeside Pl	0.10	80	R			From: 20-3950; 20-3833					NA			NA		10/30/2006
						To: Cul-de-Sac										
(3836) Benbow Ct	0.03	40	R			From: Cul-de-Sac					NA			NA		09/02/2009
						To: 20-2071 Brantler Rd										
(3837) Snowhill Rd	0.06	250	R			From: 20-2071 Brantler Rd					NA			NA		09/02/2009
						To: 20-3838 Copperglow Rd										
(3837) Snowhill Rd	0.18	90	R			From: 20-3838 Copperglow Rd					NA			NA		09/02/2009
						To: Cul-de-Sac										

Virginia Department of Transportation
Traffic Engineering Division
2010
Annual Average Daily Traffic Volume Estimates By Section of Route
Chesterfield Maintenance Area

Route	Length	AADT	QA	4Tire	Bus	Truck				QC	K Factor	QK	Dir Factor	AAWDT	QW	Year
						2Axle	3+Axle	1Trail	2Trail							
Chesterfield County																
3838	Copperglow Rd	0.04	380	R								NA		NA		09/02/2009
3839	Meadow Farm Dr	0.17	70	R								NA		NA		10/10/2006
3840	Meadow Park Dr	0.15	150	R								NA		NA		10/10/2006
3841	Meadow Park Terrace	0.08	90	R								NA		NA		10/10/2006
3842	Meadow Park Circle	0.06	40	R								NA		NA		10/10/2006
3843	Welhaven Dr	0.15	90	R								NA		NA		09/02/2009
3844	Bon Air Station Ct	0.10	50	R								NA		NA		10/30/2006
3845	Huntersdell Lane	0.16	130	R								NA		NA		08/28/2006
3846	Huntersdell Pl	0.05	30	R								NA		NA		08/28/2006
3847	Huntersdell Terrace	0.17	90	R								NA		NA		08/28/2006
3848	Benchmark Court	0.03	10	R								NA		NA		09/02/2009
3849	Barnwell Circle	0.04	70	R								NA		NA		05/04/2009
3850	Red Chestnut Dr	0.05	210	R								NA		NA		09/02/2009
3850	Red Chestnut Dr	0.16	120	R								NA		NA		09/02/2009
3851	Red Chestnut Ct	0.05	47	R								NA		NA		09/02/2009
3852	Sagebrook Rd	0.43	510	R								NA		NA		09/28/2006
3853	Sagecreek Ct	0.04	40	R								NA		NA		09/28/2006
3854	Sagecreek Circle	0.03	40	R								NA		NA		09/28/2006
3855	Sagebrook Ct	0.04	40	R								NA		NA		09/28/2006

Virginia Department of Transportation
Traffic Engineering Division
2010
Annual Average Daily Traffic Volume Estimates By Section of Route
Chesterfield Maintenance Area

Route	Length	AADT	QA	4Tire	Bus	Truck				QC	K Factor	QK	Dir Factor	AAWDT	QW	Year
						2Axle	3+Axle	1Trail	2Trail							
Chesterfield County																
3856 Sagebrook Pl	0.05	60	R								NA			NA		09/28/2006
3857 Shady Point Ct	0.08	120	R								NA			NA		09/25/2006
3858 Eastbluff Rd	0.18	150	R								NA			NA		09/25/2006
3859 Eastbluff Ct	0.08	50	R								NA			NA		09/25/2006
3860 Echo Ridge Dr	0.03	340	R								NA			NA		07/29/2009
3860 Echo Ridge Dr	0.10	250	R								NA			NA		07/29/2009
3861 Echo Ridge Ct	0.05	60	R								NA			NA		07/29/2009
3862 Echo Ridge Pl	0.08	80	R								NA			NA		07/29/2009
3862 Echo Ridge Pl	0.05	60	R								NA			NA		07/29/2009
3863 Manor Gate Ct	0.07	100	R								NA			NA		09/21/2006
3864 Manor Gate Pl	0.04	70	R								NA			NA		09/21/2006
3865 Manor Gate Dr	0.08	120	R								NA			NA		09/21/2006
3865 Manor Gate Dr	0.03	190	R								NA			NA		09/21/2006
3865 Manor Gate Dr	0.07	320	R								NA			NA		09/21/2006
3865 Hickory Grove Rd	0.05	120	R								NA			NA		09/21/2006
3865 Hickory Grove Rd	0.02	40	R								NA			NA		09/21/2006
3866 Hickory Grove Pl	0.06	80	R								NA			NA		09/21/2006
3867 Village Square Pkwy	0.82	110	R								NA			NA		09/02/2009
3867 Village Square Pkwy	0.43	730	R								NA			NA		08/30/2006
3868 Sandybrook Rd	0.13	130	R								NA			NA		09/25/2006

Virginia Department of Transportation
 Traffic Engineering Division
 2010
 Annual Average Daily Traffic Volume Estimates By Section of Route
 Chesterfield Maintenance Area

Route	Length	AADT	QA	4Tire	Bus	-----Truck-----				QC	K Factor	QK	Dir Factor	AAWDT	QW	Year
						2Axle	3+Axle	1Trail	2Trail							
Chesterfield County																
(3869) Deer Meadow Dr	0.09	160	R									NA		NA		06/01/2009
(3869) Deer Meadow Dr	0.05	240	R									NA		NA		06/01/2009
(3869) Dear Meadow Dr	0.06	340	R									NA		NA		06/01/2009
(3869) Deer Meadow Dr	0.06	470	R									NA		NA		06/01/2009
(3869) Deer Meadow Dr	0.04	570	R									NA		NA		06/01/2009
(3869) Deer Meadow Dr	0.04	860	R									NA		NA		06/01/2009
(3869) Shadow Ridge Dr	0.04	560	R									NA		NA		06/01/2009
(3869) Shadow Ridge Dr	0.07	470	R									NA		NA		06/01/2009
(3869) Shadow Ridge Dr	0.14	360	R									NA		NA		06/01/2009
(3869) Shadow Ridge Dr	0.14	160	R									NA		NA		06/01/2009
(3870) Birnam Woods Dr	0.06	90	R									NA		NA		06/01/2009
(3870) Birnam Woods Dr	0.08	190	R									NA		NA		06/01/2009
(3870) Birnam Woods Dr	0.04	450	R									NA		NA		06/01/2009
(3870) Birnam Woods Dr	0.06	540	R									NA		NA		06/01/2009
(3870) Birnam Woods Dr	0.05	670	R									NA		NA		06/01/2009
(3871) Birnam Woods Ct	0.05	90	R									NA		NA		06/01/2009
(3872) Birnam Woods Pl	0.05	90	R									NA		NA		06/01/2009
(3873) Birnam Woods Rd	0.06	90	R									NA		NA		09/28/2006
(3873) Birnam Woods Rd	0.07	180	R									NA		NA		09/28/2006
(3874) Birnam Woods Terrace	0.06	60	R									NA		NA		06/01/2009
(3875) Deer Meadow Rd	0.09	90	R									NA		NA		06/01/2009
(3876) Deer Meadow Pl	0.04	50	R									NA		NA		06/01/2009

Virginia Department of Transportation
 Traffic Engineering Division
 2010
 Annual Average Daily Traffic Volume Estimates By Section of Route
 Chesterfield Maintenance Area

Route	Length	AADT	QA	4Tire	Bus	Truck				QC	K Factor	QK	Dir Factor	AAWDT	QW	Year
						2Axle	3+Axle	1Trail	2Trail							
Chesterfield County																
(3877) Deer Meadow Terrace	0.06	90	R				From: Cul-de-Sac				NA			NA		06/01/2009
							To: 20-3869									
(3878) Deer Meadow Ct	0.05	100	R				From: 20-3869				NA			NA		06/01/2009
							To: Cul-de-Sac									
(3879) Deer Meadow Lane	0.11	160	R				From: Cul-de-Sac				NA			NA		06/01/2009
							To: 20-3869									
(3879) Deer Meadow Lane	0.07	130	R				From: 20-3869				NA			NA		06/01/2009
							To: Cul-de-Sac									
(3880) Darrell Dr	0.17	510	R				From: 20-1388 Kingcross Rd				NA			NA		10/18/2006
							To: 20-3882 Darrell Terrace									
(3880) Darrell Dr	0.08	370	R				From: 20-3882 Darrell Terrace				NA			NA		10/18/2006
							To: 20-3888 Abelway Dr									
(3880) Darrell Dr	0.14	90	R				From: 20-3888 Abelway Dr				NA			NA		10/18/2006
							To: Cul-de-Sac									
(3881) Bradenshire Ct	0.04	30	R				From: 20-1388 Kingcross Rd				NA			NA		06/16/2009
							To: Cul-de-Sac									
(3882) Darrell Terrace	0.18	160	R				From: 20-3880 Darrell Dr				NA			NA		06/16/2009
							To: Cul-de-Sac									
(3883) Wesanne Lane	0.21	310	R				From: 20-3500 Lady Ashley Rd				NA			NA		06/16/2009
							To: 20-3884									
(3883) Wesanne Lane	0.08	60	R				From: 20-3884				NA			NA		06/16/2009
							To: 20-3501 Lauren Lane									
(3883) Wesanne Lane	0.11	80	R				From: 20-3501 Lauren Lane				NA			NA		06/16/2009
							To: Cul-de-Sac									
(3884) Wesanne Terrace	0.14	120	R				From: Cul-de-Sac				NA			NA		06/16/2009
							To: 20-3883 Wesanne Lane									
(3885) Lauren Pl	0.07	60	R				From: 20-3501 Lauren Lane				NA			NA		06/16/2009
							To: Cul-de-Sac									
(3886) Lauren Circle	0.05	46	R				From: Cul-de-Sac				NA			NA		06/16/2009
							To: 20-3501 Lauren Lane									
(3887) Lauren Ct	0.05	20	R				From: Cul-de-Sac				NA			NA		06/16/2009
							To: 20-3501 Lauren Lane									
(3888) Abelway Dr	0.11	260	R				From: 20-3880 Darrell Dr				NA			NA		10/18/2006
							To: 20-3889 Boggs Circle									
(3889) Boggs Circle	0.23	210	R				From: Cul-de-Sac				NA			NA		10/18/2006
							To: Cul-de-Sac									
(3890) Shadow Ridge Ct	0.05	70	R				From: 20-3869				NA			NA		06/01/2009
							To: Cul-de-Sac									
(3891) Shadow Ridge Pl	0.04	50	R				From: 20-3869				NA			NA		06/01/2009
							To: Cul-de-Sac									

Virginia Department of Transportation
 Traffic Engineering Division
 2010
 Annual Average Daily Traffic Volume Estimates By Section of Route
 Chesterfield Maintenance Area

Route	Length	AADT	QA	4Tire	Bus	Truck				QC	K Factor	QK	Dir Factor	AAWDT	QW	Year
						2Axle	3+Axle	1Trail	2Trail							
Chesterfield County																
3892 Shadow Ridge Lane	0.06	90	R									NA		NA		06/01/2009
3893 Turtle Hill Rd	0.03	640	R									NA		NA		06/01/2009
3893 Turtle Hill Rd	0.05	500	R									NA		NA		06/01/2009
3893 Turtle Hill Rd	0.08	380	R									NA		NA		06/01/2009
3893 Turtle Hill Rd	0.06	220	R									NA		NA		06/01/2009
3893 Turtle Hill Rd	0.07	100	R									NA		NA		06/01/2009
3894 Turtle Hill Lane	0.08	120	R									NA		NA		06/01/2009
3895 Turtle Hill Ct	0.05	60	R									NA		NA		06/01/2009
3896 Turtle Hill Pl	0.03	50	R									NA		NA		06/01/2009
3897 Turtle Hill Circle	0.05	80	R									NA		NA		06/01/2009
3898 Steven Hill Dr	0.07	90	R									NA		NA		02/17/2009
3898 Steven Hill Dr	0.47	220	R									NA		NA		10/30/2006
3899 Steven Hill Court	0.03	40	R									NA		NA		02/17/2009
3900 Fieldwood Rd	0.19	140	R									NA		NA		03/18/2009
3900 Fieldwood Rd	0.24	420	R									NA		NA		03/18/2009
3901 Berrystone Rd	0.05	30	R									NA		NA		03/18/2009
3901 Berrystone Rd	0.09	120	R									NA		NA		03/18/2009
3901 Berrystone Rd	0.10	290	R									NA		NA		03/18/2009
3902 Stoneway Dr	0.19	100	R									NA		NA		03/18/2009
3903 Fall Harvest Dr	0.14	90	R									NA		NA		03/18/2009
3904 Ethelred Ct	0.06	50	R									NA		NA		09/14/2006

Virginia Department of Transportation
 Traffic Engineering Division
 2010
 Annual Average Daily Traffic Volume Estimates By Section of Route
 Chesterfield Maintenance Area

Route	Length	AADT	QA	4Tire	Bus	Truck				QC	K Factor	QK	Dir Factor	AAWDT	QW	Year
						2Axle	3+Axle	1Trail	2Trail							
Chesterfield County																
(3905) Christendom Dr	0.05	40	R								NA			NA		09/14/2006
(3905) Christendom Dr	0.13	150	R								NA			NA		09/14/2006
(3905) Christendom Dr	0.05	40	R								NA			NA		09/14/2006
(3906) Goldenborough Dr	0.09	90	R								NA			NA		09/14/2006
(3906) Goldenborough Dr	0.10	100	R								NA			NA		09/14/2006
(3906) Goldenborough Dr	0.37	130	R								NA			NA		09/14/2006
(3907) Gamelaw Ct	0.05	40	R								NA			NA		09/14/2006
(3908) Domfont Ct	0.05	60	R								NA			NA		09/14/2006
(3909) Lynbrook Lane	0.07	40	R								NA			NA		10/30/2006
(3910) Tillers Ridge Dr	0.20	150	R								NA			NA		10/10/2006
(3911) Tillers Ridge Ct	0.04	50	R								NA			NA		10/10/2006
(3912) Tillers Ridge Terrace	0.04	60	R								NA			NA		10/10/2006
(3913) Goldenborough Court	0.21	360	R								NA			NA		06/01/2009
(3914) Masada Court	0.12	30	R								NA			NA		06/01/2009
(3915) Husting Terrace	0.04	60	R								NA			NA		03/18/2009
(3915) Husting Terrace	0.06	120	R								NA			NA		03/18/2009
(3915) Husting Terrace	0.03	60	R								NA			NA		03/18/2009
(3916) Oldbern Ct	0.03	80	R								NA			NA		03/18/2009
(3916) Oldbern Ct	0.05	80	R								NA			NA		03/18/2009
(3917) Oldbern Place	0.14	60	R								NA			NA		09/08/2009

Virginia Department of Transportation
 Traffic Engineering Division
 2010
 Annual Average Daily Traffic Volume Estimates By Section of Route
 Chesterfield Maintenance Area

Route	Length	AADT	QA	4Tire	Bus	-----Truck-----				QC	K Factor	QK	Dir Factor	AAWDT	QW	Year
						2Axle	3+Axle	1Trail	2Trail							
Chesterfield County																
3918 Aldersmead Pl	0.06	40	R								NA		NA			09/18/2009
3919 Masada Dr	0.44	290	R								NA		NA			10/30/2006
3920 Loamy Dr	0.14	240	R								NA		NA			06/10/2009
3921 Loamy Circle	0.14	160	R								NA		NA			03/18/2009
3922 Needle Rush Way	0.06	50	R								NA		NA			10/23/2006
3923 Loamy Court	0.10	80	R								NA		NA			03/18/2009
3924 Lakestone Dr	0.41	130	R								NA		NA			09/14/2006
3925 Misty Lake Way	0.09	110	R								NA		NA			09/14/2006
3926 Misty Lake Ct	0.11	70	R								NA		NA			09/14/2006
3927 W Tamson Rd	0.16	70	R								NA		NA			03/18/2009
3928 Jessup Meadows Rd	0.29	750	R								NA		NA			10/05/2006
3928 Jessup Meadows Dr	0.20	980	R								NA		NA			03/18/2009
3929 Jessup Pond Lane	0.09	60	R								NA		NA			10/05/2006
3930 Apamatica Lane	0.16	140	R								NA		NA			03/18/2009
3930 Apamatica Lane	0.09	310	R								NA		NA			03/18/2009
3930 Apamatica Lane	0.09	540	R								NA		NA			03/18/2009
3930 Apamatica Lane	0.11	120	R								NA		NA			03/18/2009
3931 Berkley Davis Dr	0.26	100	R								NA		NA			03/18/2009
3931 Berkley Davis Dr	0.16	320	R								NA		NA			03/18/2009
3932 Elvas Lane	0.18	110	R								NA		NA			03/18/2009

Virginia Department of Transportation
Traffic Engineering Division
2010
Annual Average Daily Traffic Volume Estimates By Section of Route
Chesterfield Maintenance Area

Route	Length	AADT	QA	4Tire	Bus	Truck				QC	K Factor	QK	Dir Factor	AAWDT	QW	Year
						2Axle	3+Axle	1Trail	2Trail							
Chesterfield County																
3933 Berkley Davis Ct	0.04	20	R				From: 20-3931 Berkley Davis Dr				NA			NA		10/30/2006
							To: Cul-de-Sac									
3934 Berkley Davis Terrace	0.13	70	R				From: Cul-de-Sac				NA			NA		10/30/2006
							To: 20-3931 Berkley Davis Dr									
3935 Amstel Bluff Terrace	0.33	180	R				From: Cul-de-Sac				NA			NA		10/30/2006
							To: 20-3015 Amstel Bluff Way									
3936 Benefice Ridge	0.18	140	R				From: Cul-de-Sac				NA			NA		03/18/2009
							To: 20-3919 Masada Dr									
3937 Cabinmill Rd	0.12	490	R				From: 20-3025 Irongate Dr				NA			NA		10/30/2006
							To: 20-3031 Bryanbell Dr									
3938 Bryanbell Lane	0.12	70	R				From: Cul-de-Sac				NA			NA		10/30/2006
							To: 20-3031 Bryanbell Dr									
3938 Bryanbell Lane	0.07	230	R				From: 20-3031 Bryanbell Dr				NA			NA		10/30/2006
							To: 20-3939 Iron Ore Way									
3938 Taylor Brook Lane	0.18	220	R				From: 20-3939 Iron Ore Way				NA			NA		02/17/2009
							To: Cul-de-Sac									
3939 Iron Ore Way	0.04	40	R				From: Cul-de-Sac				NA			NA		10/30/2006
							To: 20-3938 Bryanbell Lane									
3939 Iron Ore Way	0.14	120	R				From: 20-3938 Bryanbell Lane				NA			NA		10/30/2006
							To: 20-3898 Steven Hill Dr									
3940 Creek Stone Dr	0.20	270	R				From: 20-3015 Glebe Point Rd				NA			NA		03/18/2009
							To: 20-3941 Creek Stone Ct									
3940 Creek Stone Dr	0.05	49	R				From: 20-3941 Creek Stone Ct				NA			NA		03/18/2009
							To: Cul-de-Sac									
3941 Creek Stone Ct	0.15	90	R				From: Cul-de-Sac				NA			NA		03/18/2009
							To: 20-3940 Creek Stone Dr									
3942 Flagstone Ct	0.09	50	R				From: 20-3015 Glebe Point Rd				NA			NA		03/18/2009
							To: Cul-de-Sac									
3943 Granite Pointe Ct	0.17	110	R				From: 20-3015 Glebe Point Rd				NA			NA		03/18/2009
							To: Cul-de-Sac									
3944 Amstel Ridge Ct	0.03	70	R				From: Cul-de-Sac				NA			NA		10/30/2006
							To: 20-3945 Amstel View Pl									
3944 Amstel Ridge Ct	0.11	120	R				From: 20-3945 Amstel View Pl				NA			NA		03/18/2009
							To: 20-3935 Amstel Bluff Terrace									
3945 Amstel View Pl	0.06	40	R				From: Cul-de-Sac				NA			NA		10/30/2006
							To: 20-3944 Amstel Ridge Ct									
3946 Melbeck Circle	0.05	70	R				From: 20-2118 Melbeck Rd				NA			NA		10/05/2006
							To: Cul-de-Sac									
3948 Molena Dr	0.16	210	R				From: 20-631				NA			NA		03/18/2009
							To: 20-3919 Masada Dr									

Virginia Department of Transportation
Traffic Engineering Division
2010
Annual Average Daily Traffic Volume Estimates By Section of Route
Chesterfield Maintenance Area

Route	Length	AADT	QA	4Tire	Bus	Truck				QC	K Factor	QK	Dir Factor	AAWDT	QW	Year
						2Axle	3+Axle	1Trail	2Trail							
Chesterfield County																
3949 Farm Hill Rd	0.06	130	R				From: 20-3581 Hilltop Farms Terrace					NA		NA		10/03/2006
							To: 20-3583 Hilltop Field Dr									
3950 Bridgeside Dr	0.05	300	R				From: 20-3952 OMalley Dr					NA		NA		02/17/2009
							To: 20-3951 Koufax Dr									
3950 Bridgeside Dr	0.21	880	R				From: 20-3025 Irongate Dr					NA		NA		02/17/2009
							To: 20-7434									
3951 Koufax Dr	0.07	60	R				From: 20-3957 Koufax Ct					NA		NA		02/17/2009
							To: 20-3952 OMalley Dr									
3951 Koufax Dr	0.07	280	R				From: 20-3950 Bridgeside Dr					NA		NA		02/17/2009
							To: 20-3952 OMalley Dr									
3951 Koufax Dr	0.20	450	R				From: 20-3950 Bridgeside Dr					NA		NA		02/17/2009
							To: 20-3950 Bridgeside Dr									
3952 O'Malley Dr	0.17	210	R				From: Cul-de-Sac					NA		NA		02/17/2009
							To: 20-3950 Bridgeside Dr									
3952 O'Malley Dr	0.07	100	R				From: 20-3953 Labine Ct					NA		NA		02/17/2009
							To: 20-3951 Koufax Dr									
3952 O'Malley Dr	0.08	90	R				From: 20-3951 Koufax Dr					NA		NA		02/17/2009
							To: 20-3954 Gatebridge Rd									
3952 O'Malley Dr	0.05	170	R				From: 20-3954 Gatebridge Rd					NA		NA		02/17/2009
							To: 20-3952 OMalley Dr									
3953 Labine Ct	0.04	50	R				From: Cul-de-Sac					NA		NA		02/17/2009
							To: Cul-de-Sac									
3954 Gatebridge Rd	0.48	760	R				From: 20-3025 Irongate Dr					NA		NA		10/30/2006
							To: 20-3954 Gatebridge Rd									
3955 Gatebridge Ct	0.05	30	R				From: 20-3954 Gatebridge Rd					NA		NA		10/30/2006
							To: Cul-de-Sac									
3956 Gatebridge Pl	0.08	70	R				From: 20-3954 Gatebridge Rd					NA		NA		10/30/2006
							To: Dead End									
3957 Koufax Ct	0.15	110	R				From: Cul-de-Sac					NA		NA		10/30/2006
							To: 20-3951 Koufax Dr									
3958 Bluff Ridge Dr	0.40	590	R				From: 20-3015 Amstel Bluff Way					NA		NA		03/18/2009
							To: Cul-de-Sac									
3959 Bluff Ridge Court	0.03	30	R				From: 20-3958					NA		NA		03/18/2009
							To: Cul-de-Sac									
3960 Graymoss Ct	0.06	40	R				From: Cul-de-Sac					NA		NA		10/30/2006
							To: 20-3029 Graymoss Dr									
3961 Mistyhill Rd	0.18	270	R				From: Dead End					NA		NA		10/30/2006
							To: Cul-de-Sac									
3962 Church Bay Rd	0.02	170	R				From: 20-3970 Evergreen Pkwy					NA		NA		10/23/2006
							To: 20-3963 Paget Ct									

Virginia Department of Transportation
Traffic Engineering Division
2010
Annual Average Daily Traffic Volume Estimates By Section of Route
Chesterfield Maintenance Area

Route	Length	AADT	QA	4Tire	Bus	Truck				QC	K Factor	QK	Dir Factor	AAWDT	QW	Year
						2Axle	3+Axle	1Trail	2Trail							
Chesterfield County																
3962 Church Bay Rd	0.04	110	R								NA			NA		10/23/2006
3963 Paget Ct	0.03	50	R								NA			NA		10/23/2006
3964 Horseshoe Bay Ct	0.06	60	R								NA			NA		10/23/2006
3964 Horseshoe Bay Ct	0.03	47	R								NA			NA		10/23/2006
3965 Edmiston Way	0.13	130	R								NA			NA		10/23/2006
3966 Edmiston Ct	0.04	40	R								NA			NA		10/23/2006
3967 Rue Noelle Ct	0.05	30	R								NA			NA		10/23/2006
3968 Masada Court	0.08	140	R								NA			NA		03/18/2009
3969 Sugar Creek Way	0.27	190	R								NA			NA		10/23/2006
3970 Evergreen Pkwy	0.28	1300	R								NA			NA		09/08/2009
3970 Evergreen Pkwy	0.30	2300	R								NA			NA		09/08/2009
3970 Evergreen Pkwy	0.10	3000	R								NA			NA		09/08/2009
3971 Abbots Mill Way	0.02	1000	R								NA			NA		09/08/2009
3971 Abbots Mill Way	0.03	720	R								NA			NA		09/08/2009
3971 Abbots Mill Way	0.04	460	R								NA			NA		09/08/2009
3971 Abbots Mill Way	0.04	330	R								NA			NA		09/08/2009
3971 Abbots Mill Way	0.08	130	R								NA			NA		09/08/2009
3972 Brimfield Lane	0.12	200	R								NA			NA		09/08/2009
3973 Boxford Lane	0.14	250	R								NA			NA		09/08/2009
3974 Sycamore Ridge Ct	0.08	140	R								NA			NA		09/08/2009

Virginia Department of Transportation
 Traffic Engineering Division
 2010
 Annual Average Daily Traffic Volume Estimates By Section of Route
 Chesterfield Maintenance Area

Route	Length	AADT	QA	4Tire	Bus	Truck				QC	K Factor	QK	Dir Factor	AAWDT	QW	Year
						2Axle	3+Axle	1Trail	2Trail							
Chesterfield County																
(3975) Tollcross Rd	0.05	180	R				From: 20-3970 Evergreen Pkwy				NA			NA		10/23/2006
							To: 20-3977 Kirkgate Lane									
(3976) Tackley Pl	0.08	80	R				From: 20-3975 Tollcross Rd				NA			NA		10/23/2006
							To: Cul-de-Sac									
(3977) Kirkgate Ln	0.11	100	R				From: Cul-de-Sac				NA			NA		10/23/2006
							To: Cul-de-Sac									
(3978) Westbury Bluff Dr	0.09	220	R				From: 20-3996 Westbury Ridge Dr				NA			NA		04/20/2009
							To: 20-3979									
(3978) Westbury Bluff Dr	0.04	40	R				From: 20-3979				NA			NA		04/20/2009
							To: Dead End									
(3979) Westbury Knoll Lane	0.03	40	R				From: Cul-de-Sac				NA			NA		04/20/2009
							To: 20-3978 Westbury Bluff Dr									
(3979) Westbury Knoll Lane	0.08	140	R				From: 20-3978 Westbury Bluff Dr				NA			NA		04/20/2009
							To: 20-5647 Bantry Dr									
(3979) Westbury Knoll Lane	0.03	46	R				From: 20-5647 Bantry Dr				NA			NA		04/20/2009
							To: Cul-de-Sac									
(3980) Westbury Ridge Ct	0.03	7	R				From: Cul-de-Sac				NA			NA		04/20/2009
							To: 20-3996 Westbury Ridge Dr									
(3982) Northgate Court	0.10	10	R				From: 20-2567 Bondurant Dr				NA			NA		04/20/2009
							To: Cul-de-Sac									
(3983) McAllen Ct	0.09	80	R				From: Cul-de-Sac				NA			NA		10/23/2006
							To: 20-3971 Abbots Mill Way									
(3984) Pomfret Ct	0.16	140	R				From: Cul-de-Sac				NA			NA		10/23/2006
							To: Cul-de-Sac									
(3985) Walton Bluff Lane	0.03	270	R				From: 20-3750				NA			NA		10/30/2006
							To: 20-3986 Walton Bluff Trail									
(3986) Walton Bluff Terrace	0.10	80	R				From: Cul-de-Sac				NA			NA		10/30/2006
							To: 20-3987 Walton Bluff Circle									
(3986) Walton Bluff Terrace	0.03	130	R				From: 20-3987 Walton Bluff Circle				NA			NA		10/30/2006
							To: 20-3985 Walton Bluff Lane									
(3986) Walton Bluff Terrace	0.03	140	R				From: 20-3985 Walton Bluff Lane				NA			NA		10/30/2006
							To: 20-3988 Walton Bluff Ct									
(3986) Walton Bluff Terrace	0.09	100	R				From: 20-3988 Walton Bluff Ct				NA			NA		10/30/2006
							To: 20-3989 Walton Bluff Pl									
(3986) Walton Bluff Terrace	0.02	30	R				From: 20-3989 Walton Bluff Pl				NA			NA		10/30/2006
							To: Cul-de-Sac									
(3987) Walton Bluff Circle	0.04	60	R				From: 20-3986 Walton Bluff Terrace				NA			NA		10/30/2006
							To: Cul-de-Sac									
(3988) Walton Bluff Ct	0.04	50	R				From: 20-3986 Walton Bluff Terrace				NA			NA		10/30/2006
							To: Cul-de-Sac									

Virginia Department of Transportation
Traffic Engineering Division
2010
Annual Average Daily Traffic Volume Estimates By Section of Route
Chesterfield Maintenance Area

Route	Length	AADT	QA	4Tire	Bus	Truck				QC	K Factor	QK	Dir Factor	AAWDT	QW	Year
						2Axle	3+Axle	1Trail	2Trail							
Chesterfield County																
(3989) Walton Bluff Pl	0.03	70	R											NA		10/30/2006
(3990) Bunratty Rd	0.09	160	R											NA		09/08/2009
(3990) Bunratty Rd	0.06	80	R											NA		09/08/2009
(3991) Bunratty Ct	0.03	70	R											NA		09/08/2009
(3992) Hixson Dr	0.04	920	R											NA		10/18/2006
(3992) Hixson Dr	0.22	1200	R											NA		10/18/2006
(3993) Hixson Ct	0.05	40	R											NA		10/18/2006
(3994) Jodie Terrace	0.09	80	R											NA		10/18/2006
(3995) Hixson Pl	0.10	100	R											NA		10/18/2006
(3996) Westbury Ridge Dr	0.19	280	R											NA		10/18/2006
(3997) Walden Spring Dr	0.06	780	R											NA		10/18/2006
(3997) Walden Spring Dr	0.05	260	R											NA		03/23/2009
(3998) Owlsnest Ct	0.04	70	R											NA		10/18/2006
(3998) Explorer Dr	0.37	950	R											NA		10/18/2006
(3998) Explorer Dr	0.16	2900	R											NA		10/18/2006
(3999) Marigold Ct	0.04	50	R											NA		10/18/2006
(3999) Marigold Ct	0.04	40	R											NA		10/18/2006
(4000) Ashton Woods Dr	0.03	1900	R											NA		02/13/2009
(4000) Ashton Woods Dr	0.05	1800	R											NA		02/13/2009
(4000) Ashton Woods Dr	0.07	520	R											NA		02/13/2009
(4000) Ashton Woods Dr	0.05	70	R											NA		02/13/2009

Virginia Department of Transportation
Traffic Engineering Division
2010
Annual Average Daily Traffic Volume Estimates By Section of Route
Chesterfield Maintenance Area

Route	Length	AADT	QA	4Tire	Bus	-----Truck-----				QC	K Factor	QK	Dir Factor	AAWDT	QW	Year
						2Axle	3+Axle	1Trail	2Trail							
Chesterfield County																
(4001) Ashton Woods Ct	0.04	47	R											NA		02/13/2009
(4002) Peach Grove Rd	0.07	540	R											NA		02/13/2009
(4002) Peach Grove Rd	0.16	620	R											NA		02/13/2009
(4002) Peach Grove Rd	0.10	140	R											NA		02/13/2009
(4003) Parkerstown Rd	0.05	60	R											NA		02/13/2009
(4004) Pleasant Ridge Rd	0.12	120	R											NA		02/13/2009
(4004) Pleasant Ridge Rd	0.32	220	R											NA		02/13/2009
(4004) Sunset Knoll Rd	0.14	220	R											NA		02/13/2009
(4005) White Pickett Lane	0.07	80	R											NA		02/13/2009
(4005) White Pickett Lane	0.03	220	R											NA		02/13/2009
(4005) White Pickett Lane	0.03	380	R											NA		02/13/2009
(4005) White Pickett Lane	0.05	380	R											NA		02/13/2009
(4005) White Pickett Lane	0.10	230	R											NA		02/13/2009
(4005) White Pickett Lane	0.06	110	R											NA		02/13/2009
(4006) White Pickett Ct	0.03	40	R											NA		02/13/2009
(4007) White Pickett Circle	0.04	40	R											NA		02/13/2009
(4008) Meredith Hill Terrace	0.08	90	R											NA		02/13/2009
(4009) Sir Dinnapan Dr	0.05	30	R											NA		10/05/2006
(4010) Sir Sagamore Dr	0.06	520	R											NA		02/13/2009
(4010) Sir Sagamore Dr	0.07	480	R											NA		02/13/2009
(4010) Sir Sagamore Dr	0.06	320	R											NA		02/13/2009
(4010) Sir Sagamore Dr	0.06	210	R											NA		02/13/2009

Virginia Department of Transportation
Traffic Engineering Division
2010
Annual Average Daily Traffic Volume Estimates By Section of Route
Chesterfield Maintenance Area

Route	Length	AADT	QA	4Tire	Bus	-----Truck-----				QC	K Factor	QK	Dir Factor	AAWDT	QW	Year
						2Axle	3+Axle	1Trail	2Trail							
Chesterfield County																
(4010) Sir Sagamore Dr	0.12	130	R				20-4014				NA			NA		02/13/2009
							Dead End									
(4011) Excaliber Pl	0.13	150	R				20-4010 Sir Sagamore Dr				NA			NA		02/13/2009
							Dead End									
(4012) Sir Sagamore Ct	0.10	140	R				20-4010 Sir Sagamore Dr				NA			NA		02/13/2009
							Cul-de-Sac									
(4013) Sir Dinnadan Ct	0.09	90	R				20-4010 Sir Sagamore Dr				NA			NA		10/05/2006
							Cul-de-Sac									
(4014) Sir Sagamore Terrace	0.05	210	R				20-4010 Sir Sagamore Dr				NA			NA		02/13/2009
(4014) Sir Sagamore Way	0.30	530	R				20-4015 Sir Lionel Ct				NA			NA		02/13/2009
							20-611 Kingsland Dr									
(4015) Sir Lionel Ct	0.05	60	R				20-4014				NA			NA		02/13/2009
							Cul-de-Sac									
(4016) Southcreek Dr	0.67	840	G				20-620 Woods Edge Rd				NA			840	G	2010
							20-4516 Majestic Creek Dr									
(4017) Crayfish Ct	0.04	30	R				Dead End				NA			NA		10/03/2006
							20-4016; 20-4018									
(4018) Crayfish Terrace	0.04	40	R				20-4016; 20-4017				NA			NA		10/03/2006
							Cul-de-Sac									
(4019) Jumping Mallard Pl	0.09	90	R				20-4016 Southcreek Dr				NA			NA		10/03/2006
							Cul-de-Sac									
(4020) Mason Crest Dr	0.06	80	R				Cul-de-Sac				NA			NA		02/17/2009
(4020) Mason Crest Dr	0.03	460	G				20-4021 Mason Run Dr				NA			460	G	2010
							20-641 Beulah Rd									
(4021) Mason Run Dr	0.04	70	R				Cul-de-Sac				NA			NA		02/17/2009
(4021) Mason Run Dr	0.07	70	R				20-4023 South Run Ct				NA			NA		02/17/2009
(4021) Mason Run Dr	0.06	350	R				20-4022 Mason Run Ct				NA			NA		02/17/2009
(4021) Mason Run Dr	0.05	130	R				20-4020 Mason Crest Dr				NA			NA		02/17/2009
(4021) Mason Run Dr	0.07	150	R				20-4024 East Run Ct				NA			NA		02/17/2009
(4021) Mason Run Dr	0.05	70	R				20-4025 Cinderwood Dr				NA			NA		02/17/2009
							Cul-de-Sac									
(4022) Mason Run Ct	0.07	110	R				Cul-de-Sac				NA			NA		02/17/2009
							20-4021 Mason Run Dr									

Virginia Department of Transportation
 Traffic Engineering Division
 2010
 Annual Average Daily Traffic Volume Estimates By Section of Route
 Chesterfield Maintenance Area

Route	Length	AADT	QA	4Tire	Bus	Truck				QC	K Factor	QK	Dir Factor	AAWDT	QW	Year
						2Axle	3+Axle	1Trail	2Trail							
Chesterfield County																
4023 South Run Ct	0.06	80	R								NA			NA		02/17/2009
4024 East Run Ct	0.06	90	R								NA			NA		02/17/2009
4025 Cinderwood Dr	0.05	80	R								NA			NA		02/17/2009
4025 Cinderwood Dr	0.04	320	R								NA			NA		02/17/2009
4025 Cinderwood Dr	0.03	640	R								NA			NA		02/17/2009
4026 Mason Valley Dr	0.10	150	R								NA			NA		02/17/2009
4026 Mason Valley Dr	0.12	320	R								NA			NA		02/17/2009
4027 Mason Valley Ct	0.03	40	R								NA			NA		02/17/2009
4028 Mortemer Rd	0.12	80	R								NA			NA		02/17/2009
4029 Mason Dale Dr	0.06	280	R								NA			NA		02/17/2009
4029 Mason Dale Dr	0.03	490	R								NA			NA		02/17/2009
4029 Mason Dale Dr	0.04	420	R								NA			NA		02/17/2009
4029 Mason Dale Dr	0.04	310	R								NA			NA		02/17/2009
4029 Mason Dale Dr	0.04	220	R								NA			NA		02/17/2009
4029 Mason Dale Dr	0.05	120	R								NA			NA		02/17/2009
4030 Mason Woods Dr	0.03	1100	R								NA			NA		02/17/2009
4030 Mason Woods Dr	0.06	1000	G								NA		1000	G	2010	
4030 Mason Woods Dr	0.02	620	R								NA			NA		02/17/2009
4030 Mason Woods Dr	0.04	540	R								NA			NA		02/17/2009
4030 Mason Woods Dr	0.05	340	R								NA			NA		02/17/2009
4031 Mason Woods Ct	0.05	80	R								NA			NA		02/17/2009
4032 Mason Way Ct	0.05	80	R								NA			NA		02/17/2009

Virginia Department of Transportation
 Traffic Engineering Division
 2010
 Annual Average Daily Traffic Volume Estimates By Section of Route
 Chesterfield Maintenance Area

Route	Length	AADT	QA	4Tire	Bus	Truck				QC	K Factor	QK	Dir Factor	AAWDT	QW	Year
						2Axle	3+Axle	1Trail	2Trail							
Chesterfield County																
(4033) Mason Hollow Dr	0.08	100	R				From: Cul-de-Sac				NA			NA		02/17/2009
							To: 20-4030 Mason Woods Dr									
(4034) Mason Rest Ct	0.07	90	R				From: 20-4030 Mason Woods Dr				NA			NA		02/17/2009
							To: Cul-de-Sac									
(4035) Mason Dale Pl	0.13	180	R				From: 20-4029 Mason Dale Dr				NA			NA		02/17/2009
							To: Cul-de-Sac									
(4036) Mason Dale Circle	0.04	80	R				From: 20-4029 Mason Dale Dr				NA			NA		02/17/2009
							To: Cul-de-Sac									
(4037) Mason Dale Ct	0.08	120	R				From: 20-4029 Mason Dale Dr				NA			NA		02/17/2009
							To: Cul-de-Sac									
(4038) Mason Dale Terrace	0.10	130	R				From: 20-4029 Mason Dale Dr				NA			NA		02/17/2009
							To: Cul-de-Sac									
(4039) Mason Dale Way	0.05	170	R				From: Cul-de-Sac				NA			NA		02/17/2009
							To: 20-4029 Mason Dale Dr									
(4039) Mason Dale Way	0.12	100	R				From: 20-4029 Mason Dale Dr				NA			NA		02/17/2009
							To: Cul-de-Sac									
(4040) Darcy Lane	0.06	210	R				From: Creek Road				NA			NA		09/08/2009
							To: 20-4041 Darcy Ct									
(4040) Darcy Lane	0.06	170	R				From: 20-4041 Darcy Ct				NA			NA		09/08/2009
							To: 20-837 West Rd									
(4041) Darcy Ct	0.04	60	R				From: 20-4040 Darcy Lane				NA			NA		09/08/2009
							To: Cul-de-Sac									
(4042) West Terrace	0.10	160	R				From: 0.10 MS 20-837				NA			NA		09/08/2009
							To: 20-837 West Rd									
(4042) West Terrace	0.05	70	R				From: 20-837 West Rd				NA			NA		09/08/2009
							To: Cul-de-Sac									
(4043) West Ct	0.05	80	R				From: Cul-de-Sac				NA			NA		09/08/2009
							To: 20-837 West Rd									
(4044) West Circle	0.03	48	R				From: 20-837 West Rd				NA			NA		09/08/2009
							To: Cul-de-Sac									
(4045) Broadbill Dr	0.12	100	R				From: 20-4016 Southcreek Dr				NA			NA		10/03/2006
							To: Cul-de-Sac									
(4046) Southcreek Ct	0.08	70	R				From: 20-4016 Southcreek Dr				NA			NA		10/03/2006
							To: Cul-de-Sac									
(4047) Creekbank Ct	0.09	80	R				From: 20-4016 Southcreek Dr				NA			NA		10/30/2006
							To: Cul-de-Sac									
(4048) Worchester Ct	0.08	70	R				From: 20-4088				NA			NA		10/30/2006
							To: Cul-de-Sac									

Virginia Department of Transportation
Traffic Engineering Division
2010
Annual Average Daily Traffic Volume Estimates By Section of Route
Chesterfield Maintenance Area

Route	Length	AADT	QA	4Tire	Bus	-----Truck-----				QC	K Factor	QK	Dir Factor	AAWDT	QW	Year
						2Axle	3+Axle	1Trail	2Trail							
Chesterfield County																
(4049) Thorney Ct	0.09	70	R				From: 20-4088				NA			NA		10/30/2006
							To: Cul-de-Sac									
(4050) Riggers Station Dr	0.09	60	R				From: Cul-de-Sac				NA			NA		10/03/2006
							To: 20-4052 Woodsacre Lane									
(4050) Riggers Station Dr	0.11	490	R				From: 20-4052 Woodsacre Lane				NA			NA		10/03/2006
							To: 20-4051 Trailtop Terrace									
(4050) Riggers Station Dr	0.04	560	R				From: 20-4051 Trailtop Terrace				NA			NA		10/03/2006
							To: 20-620 Woods Edge Rd									
(4051) Trailtop Terrace	0.07	90	R				From: Cul-de-Sac				NA			NA		10/03/2006
							To: 20-4052 Woodsacre Lane									
(4051) Trailtop Terrace	0.13	190	R				From: 20-4052 Woodsacre Lane				NA			NA		10/03/2006
							To: 20-4050 Riggers Station Dr									
(4051) Trailtop Terrace	0.04	60	R				From: 20-4050 Riggers Station Dr				NA			NA		10/03/2006
							To: Cul-de-Sac									
(4052) Woodsacre Lane	0.12	90	R				From: 20-4051 Trailtop Terrace				NA			NA		10/03/2006
							To: 20-4050 Riggers Station Dr									
(4052) Woodsacre Lane	0.06	30	R				From: 20-4050 Riggers Station Dr				NA			NA		10/03/2006
							To: Cul-de-Sac									
(4053) Dorsetshire Ct	0.03	80	R				From: 20-4088				NA			NA		10/30/2006
							To: Cul-de-Sac									
(4054) Ransom Hills Rd	0.28	270	R				From: 20-4058 Ransom Hills Terrace				NA			NA		10/30/2006
							To: 20-1498 Howlett Rd									
(4055) Ransom Hills Ct	0.06	60	R				From: Cul-de-Sac				NA			NA		10/30/2006
							To: 20-4054 Ransom Hills Rd									
(4056) Ransom Hills Turn	0.03	30	R				From: Cul-de-Sac				NA			NA		10/30/2006
							To: 20-4054 Ransom Hills Rd									
(4057) Ransom Hills Pl	0.08	100	R				From: 20-4054 Ransom Hills Rd				NA			NA		10/30/2006
							To: Cul-de-Sac									
(4058) Ransom Hills Terrace	0.10	140	R				From: Cul-de-Sac				NA			NA		10/30/2006
							To: 20-4054 Ransom Hills Rd									
(4058) Ransom Hills Terrace	0.12	460	R				From: 20-4054 Ransom Hills Rd				NA			NA		02/25/2009
							To: Cul-de-Sac									
(4059) Crosshaven Ct	0.07	48	R				From: 20-1092 Dove Path Lane				NA			NA		03/16/2009
							To: Cul-de-Sac									
(4060) Howlett Line Dr	0.49	790	R				From: 20-4061 Fox Knoll Dr				NA			NA		03/16/2009
							To: 20-620 Woods Edge Rd									
(4061) Fox Knoll Dr	0.12	1000	R				From: 20-4062				NA			NA		03/16/2009
							To: 20-4060 Howlett Line Dr									
(4061) Fox Knoll Dr	0.61	790	R				From: 20-4060 Howlett Line Dr				NA			NA		03/16/2009
							To: 20-4063 Deer Springs Run									
(4061) Fox Knoll Dr	0.05	80	R				From: 20-4063 Deer Springs Run				NA			NA		03/16/2009
							To: Cul-de-Sac									

Virginia Department of Transportation
Traffic Engineering Division
2010
Annual Average Daily Traffic Volume Estimates By Section of Route
Chesterfield Maintenance Area

Route	Length	AADT	QA	4Tire	Bus	Truck				QC	K Factor	QK	Dir Factor	AAWDT	QW	Year
						2Axle	3+Axle	1Trail	2Trail							
Chesterfield County																
(4062) Wood Duck	0.05	170	R									NA		NA		03/16/2009
(4062) Wood Duck	0.05	820	R									NA		NA		03/16/2009
(4062) Wood Duck	0.25	30	R									NA		NA		03/16/2009
(4063) Deer Springs Run	0.04	360	R									NA		NA		03/16/2009
(4064) Clear Springs Lane	0.06	770	R									NA		NA		03/16/2009
(4064) Clear Springs Lane	0.29	700	R									NA		NA		03/16/2009
(4064) Clear Springs Lane	0.06	550	R									NA		NA		03/16/2009
(4065) Clear Springs Pl	0.06	40	R									NA		NA		03/16/2009
(4066) Clear Springs Circle	0.06	30	R									NA		NA		10/03/2006
(4067) Walthall Creek Dr	0.59	1900	R									NA		NA		03/16/2009
(4067) Walthall Creek Dr	0.22	1100	R									NA		NA		10/03/2006
(4067) Walthall Creek Dr	0.15	160	R									NA		NA		03/16/2009
(4068) Hidden Creek Ct	0.13	70	R									NA		NA		10/03/2006
(4069) Clear Spring Ct	0.20	140	R									NA		NA		10/03/2006
(4070) Wedgemont Pl	0.05	70	R									NA		NA		03/23/2009
(4071) Woodland Hill Dr	0.41	60	R									NA		NA		03/23/2009
(4072) Woodmill Pl	0.05	70	R									NA		NA		10/18/2006
(4073) Crestmoor Ct	0.06	80	R									NA		NA		10/18/2006
(4074)	0.09	60	R									NA		NA		09/08/2009
(4075)	0.19	130	R									NA		NA		09/08/2009

Virginia Department of Transportation
 Traffic Engineering Division
 2010
 Annual Average Daily Traffic Volume Estimates By Section of Route
 Chesterfield Maintenance Area

Route	Length	AADT	QA	4Tire	Bus	Truck				QC	K Factor	QK	Dir Factor	AAWDT	QW	Year
						2Axle	3+Axle	1Trail	2Trail							
Chesterfield County																
(4076)	0.06	30	R								NA			NA		09/08/2009
(4077)	Robys Way	0.44	170	R							NA			NA		08/28/2006
(4078)	Lady Allison Lane	0.19	90	R							NA			NA		08/28/2006
(4079)	Lynngate Lane	0.10	230	R							NA			NA		08/28/2006
(4080)	Castlestone Rd	0.23	1200	R							NA			NA		09/08/2009
(4081)	Castle Hill Rd	0.16	130	R							NA			NA		09/08/2009
(4081)	Castle Hill Rd	0.25	1000	R							NA			NA		09/08/2009
(4081)	Castle Hill Rd	0.08	900	R							NA			NA		09/08/2009
(4081)	Castle Hill Rd	0.14	520	R							NA			NA		09/08/2009
(4082)	Park Ridge Rd	0.30	260	R							NA			NA		09/08/2009
(4083)	Queens Crown Dr	0.14	80	R							NA			NA		09/08/2009
(4084)	Prince Brians Ct	0.09	70	R							NA			NA		09/08/2009
(4085)	Lady Marian Lane	0.07	30	R							NA			NA		08/28/2006
(4085)	Lady Marian Lane	0.11	260	R							NA			NA		08/28/2006
(4085)	Lady Marian Lane	0.09	360	R							NA			NA		08/28/2006
(4086)	Nicholas Trace Ct	0.13	120	R							NA			NA		08/28/2006
(4087)	Lady Marian Ct	0.27	190	R							NA			NA		08/28/2006
(4088)	Worcester Rd	0.49	270	R							NA			NA		11/01/2006
(4089)	Worcester Ct	0.06	60	R							NA			NA		11/01/2006
(4090)	Sweel Willow Dr	0.17	120	R							NA			NA		10/18/2006

Virginia Department of Transportation
Traffic Engineering Division
2010
Annual Average Daily Traffic Volume Estimates By Section of Route
Chesterfield Maintenance Area

Route	Length	AADT	QA	4Tire	Bus	Truck				QC	K Factor	QK	Dir Factor	AAWDT	QW	Year
						2Axle	3+Axle	1Trail	2Trail							
Chesterfield County																
(4090) Sweet Willow Dr	0.07	150	R				From: 20-6051 Hardwood Dr				NA			NA		10/18/2006
(4090) Sweet Willow Dr	0.04	880	R				To: 20-6050 Pineridge Lane				NA			NA		10/18/2006
(4090) Mansfield Crossing Rd	0.03	420	R				From: 20-720 Lucks Lane				NA			NA		10/18/2006
(4090) Mansfield Crossing Rd	0.03	370	R				To: 20-4091 Mansfield Crossing Ct				NA			NA		10/18/2006
(4090) Mansfield Crossing Rd	0.05	290	R				From: 20-4092 Mansfield Crossing Lane				NA			NA		10/18/2006
(4090) Mansfield Crossing Rd	0.05	250	R				To: 20-4093 Mansfield Crossing Terrace				NA			NA		10/18/2006
(4090) Mansfield Crossing Rd	0.07	70	R				From: 20-3783 Briarhurst Rd				NA			NA		10/18/2006
(4091) Mansfield Crossing Ct	0.04	46	R				To: Dead End				NA			NA		09/08/2009
(4092) Mansfield Crossing Lan	0.07	100	R				From: 20-4090 Mansfield Crossing Rd				NA			NA		09/08/2009
(4093) Mansfield Crossing Terr	0.03	70	R				To: Cul-de-Sac				NA			NA		09/08/2009
(4094) Land Grant Dr	0.10	80	R				From: Cul-de-Sac				NA			NA		05/04/2009
(4095) Westcreek Dr	0.11	1800	R				To: 20-3245 Chatham Grove Lane				NA			NA		10/18/2006
(4096) Land Mill Lane	0.25	450	R				From: 20-6051 Hardwood Dr				NA			NA		05/04/2009
(4097) Lockley Court	0.09	130	R				To: 20-720 Lucks Lane				NA			NA		05/04/2009
(4098) Lockley Place	0.04	40	R				From: Cul-de-Sac				NA			NA		05/04/2009
(4099) Doubletree Lane	0.09	90	R				To: 20-4096				NA			NA		05/04/2009
(4100) Walnut Hollow Ct	0.03	60	R				From: 20-2036 Sunfield Dr				NA			NA		05/04/2009
(4101) Parrish Branch Rd	0.04	70	R				To: Cul-de-Sac				NA			NA		11/01/2006
(4101) Parrish Branch Rd	0.13	730	R				From: 20-4658				NA			NA		11/01/2006
(4101) Parrish Branch Rd	0.06	1700	R				To: Cul-de-Sac				NA			NA		11/01/2006
(4101) Parrish Branch Rd	0.05	1300	R				From: Dead End				NA			NA		11/01/2006
							To: 20-4108 Bailey Woods Dr				NA			NA		11/01/2006
							From: 20-4107 Parrish Branch Circle				NA			NA		11/01/2006
							To: 20-4105 New Forest Trail				NA			NA		11/01/2006

Virginia Department of Transportation
 Traffic Engineering Division
 2010
 Annual Average Daily Traffic Volume Estimates By Section of Route
 Chesterfield Maintenance Area

Route	Length	AADT	QA	4Tire	Bus	Truck				QC	K Factor	QK	Dir Factor	AAWDT	QW	Year
						2Axle	3+Axle	1Trail	2Trail							
Chesterfield County																
(4101) Parrish Branch Rd	0.05	1100	R								NA			NA		11/01/2006
						From: 20-4105 New Forest Trail										
						To: 20-4104 Bailey Mountain Trail										
(4101) Parrish Branch Rd	0.08	840	R								NA			NA		11/01/2006
						From: 20-2036 E, Sunfield Dr										
(4101) Parrish Branch Rd	0.05	320	R								NA			NA		11/01/2006
						From: 20-4103 Ansbauch Dr										
(4101) Parrish Branch Rd	0.06	200	R								NA			NA		11/01/2006
						From: 20-4102 Deep Hollow Ct										
(4101) Parrish Branch Rd	0.07	150	R								NA			NA		11/01/2006
						From: 20-2036 W, Sunfield Dr										
(4102) Deep Hollow Ct	0.05	40	R								NA			NA		11/01/2006
						From: 20-4101 Parrish Branch Rd										
						To: Cul-de-Sac										
(4103) Ansbauch Dr	0.03	290	R								NA			NA		11/01/2006
						From: 20-4101 Parrish Branch Rd										
						To: Dead End										
(4104) Bailey Mountain Trail	0.28	230	R								NA			NA		11/01/2006
						From: Cul-de-Sac										
						To: 20-4101 Parrish Branch Rd										
(4104) Bailey Mountain Trail	0.12	140	R								NA			NA		11/01/2006
						From: Cul-de-Sac										
						To: Dead End										
(4105) New Forest Trail	0.32	130	R								NA			NA		11/01/2006
						From: 20-4106 New Forest Ct										
(4106) New Forest Ct	0.05	40	R								NA			NA		11/01/2006
						From: Cul-de-Sac										
						To: 20-4105 New Forest Trail										
(4107) Parrish Branch Circle	0.10	100	R								NA			NA		09/28/2006
						From: Cul-de-Sac										
						To: 20-4101 Parrish Branch Rd										
(4108) Bailey Woods Dr	0.21	1700	R								NA			NA		09/28/2006
						From: 20-651 North Bailey Bridge Rd										
						To: 20-4101 Parrish Branch Rd										
(4108) Bailey Woods Dr	0.24	1100	R								NA			NA		09/28/2006
						From: Cul-de-Sac										
						To: Dead End										
(4109) Bailey Woods Lane	0.03	6	R								NA			NA		09/28/2006
						From: 20-4108 Bailey Woods Dr										
(4110) Frederick Farms Dr	0.04	40	R								NA			NA		05/11/2009
						From: Cul-de-Sac										
(4110) Frederick Farms Dr	0.07	2000	R								NA			NA		05/11/2009
						From: 20-4114										
(4110) Frederick Farms Dr	0.18	1900	R								NA			NA		05/11/2009
						From: 20-4113 Brandenburg Dr										
(4110) Frederick Farms Dr	0.10	2100	R								NA			NA		05/11/2009
						From: 20-4112 Frederick Farms Circle										
(4110) Frederick Farms Dr	0.11	2100	R								NA			NA		05/11/2009
						From: 20-4111 Frederick Farms Ct										
						To: 20-759 Stigall Dr										
(4111) Frederick Farms Ct	0.03	50	R								NA			NA		05/11/2009
						From: 20-4110 Frederick Farms Dr										
						To: Cul-de-Sac										

Virginia Department of Transportation
Traffic Engineering Division
2010
Annual Average Daily Traffic Volume Estimates By Section of Route
Chesterfield Maintenance Area

Route	Length	AADT	QA	4Tire	Bus	Truck				QC	K Factor	QK	Dir Factor	AAWDT	QW	Year
						2Axle	3+Axle	1Trail	2Trail							
Chesterfield County																
(4112) Frederick Farms Circle	0.07	110	R				From: 20-4110 Frederick Farms Dr					NA		NA		05/13/2009
							To: Cul-de-Sac									
(4113) Brandenburg Dr	0.24	170	R				From: 20-4110 Frederick Farms Dr					NA		NA		05/13/2009
							To: 20-759 Stigall Dr									
(4114) Leiden Lane	0.04	3000	R				From: 20-651 North Bailey Bridge Rd					NA		NA		05/13/2009
							To: 20-4117 Bayreuth Lane									
(4114) Leiden Lane	0.12	3000	R				From: 20-4116 Lintz Lane					NA		NA		05/13/2009
							To: 20-4116 Lintz Lane									
(4114) Leiden Lane	0.09	2700	R				From: 20-4110 Frederick Farms Dr					NA		NA		05/13/2009
							To: 20-4115									
(4114) Leiden Lane	0.09	110	R				From: Cul-de-Sac					NA		NA		05/13/2009
							To: Dead End									
(4115) Ansbauch Dr	0.05	330	R				From: 20-4114					NA		NA		05/13/2009
							To: 20-4114									
(4116) Lintz Lane	0.05	40	R				From: Dead End					NA		NA		05/13/2009
							To: 20-4114									
(4117) Bayreuth Lane	0.06	40	R				From: 20-4114					NA		NA		05/13/2009
							To: Dead End									
(4118) Peartree Court	0.05	90	R				From: 20-4108 Bailey Woods Dr					NA		NA		05/13/2009
							To: Cul-de-Sac									
(4120) Raven Wing Dr	0.18	910	R				From: 20-654 Spring Run Rd					NA		NA		09/08/2009
							To: 20-4121 Raven Wing Ct									
(4120) Raven Wing Dr	0.15	860	R				From: 20-4122 Escada Dr					NA		NA		09/08/2009
							To: Dead End									
(4120) Raven Wing Dr	0.06	320	R				From: Cul-de-Sac					NA		NA		09/08/2009
							To: 20-4120 Raven Wing Dr									
(4121) Raven Wing Ct	0.05	80	R				From: 20-4120 Raven Wing Dr					NA		NA		09/08/2009
							To: 20-4120 Raven Wing Dr									
(4122) Escada Dr	0.21	420	R				From: 20-4123 Escada Ct					NA		NA		09/08/2009
							To: Cul-de-Sac									
(4122) Escada Dr	0.34	100	R				From: 20-4122 Escada Dr					NA		NA		09/08/2009
							To: Cul-de-Sac									
(4123) Escada Ct	0.04	20	R				From: Dead End					NA		NA		11/01/2006
							To: 20-4124									
(4124) Derby Ridge Way	0.33	300	R				From: 20-711 Robious Rd					NA		NA		09/08/2009
							To: 20-4124									
(4125) Derby Ridge Loop	0.21	260	R				From: 20-4124; 20-4142					NA		NA		09/08/2009

Virginia Department of Transportation
Traffic Engineering Division
2010
Annual Average Daily Traffic Volume Estimates By Section of Route
Chesterfield Maintenance Area

Route	Length	AADT	QA	4Tire	Bus	Truck				QC	K Factor	QK	Dir Factor	AAWDT	QW	Year
						2Axle	3+Axle	1Trail	2Trail							
Chesterfield County																
(4126) Elkwood Rd	0.28	200	R				From: 20-1292 Singer Rd					NA		NA		11/01/2006
							To: Cul-de-Sac									
(4127) Elkwood Ct	0.10	70	R				From: Cul-de-Sac					NA		NA		11/01/2006
							To: 20-4126 Elkwood Rd									
(4128) Bucktail Ct	0.10	90	R				From: 20-4126 Elkwood Rd					NA		NA		11/01/2006
							To: Cul-de-Sac									
(4129) Alberta Circle	0.09	130	R				From: Cul-de-Sac					NA		NA		05/11/2009
							To: 20-888 Alberta Rd									
(4130) Hunters Landing Dr	0.07	60	R				From: Cul-de-Sac					NA		NA		05/11/2009
							To: 20-4132 Hunters Landing Ct									
(4130) Hunters Landing Dr	0.06	210	R				From: 20-4132 Hunters Landing Ct					NA		NA		05/11/2009
							To: 20-4131 Poachers Run									
(4130) Hunters Landing Dr	0.09	1200	R				From: 20-4131 Poachers Run					NA		NA		05/11/2009
							To: 20-4141 Decoy Lane									
(4130) Hunters Landing Dr	0.09	1400	R				From: 20-4141 Decoy Lane					NA		NA		05/11/2009
							To: 20-604; 20-906									
(4131) Poachers Run	0.22	270	R				From: Cul-de-Sac					NA		NA		05/11/2009
							To: 20-4141 Decoy Lane									
(4131) Poachers Run	0.08	230	R				From: 20-4141 Decoy Lane					NA		NA		05/11/2009
							To: 20-4139 Tracker Dr									
(4131) Poachers Run	0.12	190	R				From: 20-4139 Tracker Dr					NA		NA		05/11/2009
							To: 20-4138 Blind Trap Lane									
(4131) Poachers Run	0.08	220	R				From: 20-4138 Blind Trap Lane					NA		NA		05/11/2009
							To: 20-4130 Hunters Landing Dr									
(4131) Poachers Run	0.09	870	R				From: 20-4130 Hunters Landing Dr					NA		NA		05/11/2009
							To: 20-4134 Bexwood Dr									
(4131) Poachers Run	0.08	290	R				From: 20-4134 Bexwood Dr					NA		NA		05/11/2009
							To: 20-4133 Poachers Ct									
(4131) Poachers Run	0.04	80	R				From: 20-4133 Poachers Ct					NA		NA		05/11/2009
							To: Cul-de-Sac									
(4132) Hunters Landing Ct	0.06	70	R				From: Cul-de-Sac					NA		NA		05/11/2009
							To: 20-4130 Hunters Landing Dr									
(4133) Poachers Ct	0.08	90	R				From: 20-4130 Hunters Landing Dr					NA		NA		05/11/2009
							To: 20-4131 Poachers Run									
(4134) Bexwood Dr	0.13	350	R				From: 20-3090 Brookridge Rd					NA		NA		05/11/2009
							To: 20-4137 Bexwood Ct									
(4134) Bexwood Dr	0.05	410	R				From: 20-4137 Bexwood Ct					NA		NA		05/11/2009
							To: 20-4136 Snare Ct									
(4134) Bexwood Dr	0.11	750	R				From: 20-4136 Snare Ct					NA		NA		05/11/2009
							To: 20-4135 Pursuit Ct									
(4134) Bexwood Dr	0.08	840	R				From: 20-4135 Pursuit Ct					NA		NA		05/11/2009
							To: 20-4131 Poachers Run									
(4135) Pursuit Ct	0.07	70	R				From: 20-4131 Poachers Run					NA		NA		05/11/2009
							To: Cul-de-Sac									
							To: 20-4134 Bexwood Dr									

Virginia Department of Transportation
Traffic Engineering Division
2010
Annual Average Daily Traffic Volume Estimates By Section of Route
Chesterfield Maintenance Area

Route	Length	AADT	QA	4Tire	Bus	Truck				QC	K Factor	QK	Dir Factor	AAWDT	QW	Year
						2Axle	3+Axle	1Trail	2Trail							
Chesterfield County																
(4136) Snare Ct	0.07	70	R								NA		NA			05/11/2009
(4137) Bexwood Ct	0.10	120	R								NA		NA			05/11/2009
(4138) Blind Trap Lane	0.09	70	R								NA		NA			05/11/2009
(4139) Tracker Dr	0.11	460	R								NA		NA			05/11/2009
(4139) Tracker Dr	0.04	780	R								NA		NA			05/11/2009
(4139) Tracker Dr	0.04	860	R								NA		NA			05/11/2009
(4140) Tracker Ct	0.06	90	R								NA		NA			05/11/2009
(4141) Decoy Lane	0.04	20	R								NA		NA			05/11/2009
(4141) Decoy Lane	0.17	160	R								NA		NA			05/11/2009
(4141) Decoy Lane	0.10	220	R								NA		NA			05/11/2009
(4141) Decoy Lane	0.07	240	R								NA		NA			05/11/2009
(4142) Arborcraft Dr	0.07	70	R								NA		NA			09/08/2009
(4143) Fox Hurst Dr	0.36	490	R								NA		NA			09/08/2009
(4144) Derby Ridge Court	0.04	40	R								NA		NA			09/08/2009
(4145) Hollypark Dr	0.15	90	R								NA		NA			09/14/2006
(4146) Walton Ridge Lane	0.21	230	R								NA		NA			09/14/2006
(4146) Walton Ridge Lane	0.19	150	R								NA		NA			09/14/2006
(4147) Dannyhill Ct	0.04	30	R								NA		NA			09/14/2006
(4148) Seabright Terrace	0.08	80	R								NA		NA			09/14/2006
(4149) Gradyhill Pl	0.09	60	R								NA		NA			09/14/2006

Virginia Department of Transportation
 Traffic Engineering Division
 2010
 Annual Average Daily Traffic Volume Estimates By Section of Route
 Chesterfield Maintenance Area

Route	Length	AADT	QA	4Tire	Bus	Truck				QC	K Factor	QK	Dir Factor	AAWDT	QW	Year
						2Axle	3+Axle	1Trail	2Trail							
Chesterfield County																
(4150) Lancey Dr	0.07	230	R			From: 20-624 Walton Park Rd					NA			NA		06/16/2009
(4150) Lancey Dr	0.06	160	R			To: 20-4151 Lancey Ct					NA			NA		06/16/2009
(4150) Lancey Dr	0.09	90	R			From: 20-1084					NA			NA		06/16/2009
						To: Cul-de-Sac										
(4151) Lancey Ct	0.15	180	R			From: 20-4150 Lancey Dr					NA			NA		06/16/2009
						To: Cul-de-Sac										
(4152) Coralview Rd	0.05	50	R			From: Cul-de-Sac					NA			NA		06/16/2009
(4152) Coralview Rd	0.06	220	R			To: 20-4154 Coralview Terrace					NA			NA		06/16/2009
(4152) Coralview Rd	0.04	390	R			From: 20-4153 Coralview Ct					NA			NA		06/16/2009
(4152) Dawn Ridge Court	0.18	230	R			To: 20-624 Walton Park Rd					NA			NA		06/16/2009
						From: Cul-de-Sac										
(4153) Coralview Ct	0.14	160	R			To: Cul-de-Sac					NA			NA		06/16/2009
						From: 20-4152										
(4154) Coralview Terrace	0.11	130	R			To: Cul-de-Sac					NA			NA		06/16/2009
						From: 20-4152										
(4155) Timberlake Ct	0.13	80	R			To: 20-624 Walton Park Rd					NA			NA		09/14/2006
						From: Cul-de-Sac										
(4156) Knobhill Ct	0.20	80	R			To: 20-624 Walton Park Rd					NA			NA		09/14/2006
						From: Cul-de-Sac										
(4157) Shadyglen Ct	0.09	50	R			To: Cul-de-Sac					NA			NA		09/14/2006
						From: 20-1385 Queensgate Rd										
(4157) Shadyglen Dr	0.04	47	R			To: Cul-de-Sac					NA			NA		09/14/2006
						From: Cul-de-Sac										
(4158) Dannyhill Rd	0.10	80	R			To: Cul-de-Sac					NA			NA		09/14/2006
						From: 20-4147 Dannyhill Ct										
(4158) Dannyhill Rd	0.07	260	R			To: Cul-de-Sac					NA			NA		09/14/2006
						From: 20-1385 Queensgate Rd										
(4158) Dannyhill Rd	0.05	60	R			To: Cul-de-Sac					NA			NA		09/14/2006
						From: 20-1385 Queensgate Rd										
(4159) Beuridge Ct	0.10	70	R			To: Cul-de-Sac					NA			NA		09/14/2006
						From: 20-1385 Queensgate Rd										
(4160) Shadowhill Ct	0.10	130	R			To: Cul-de-Sac					NA			NA		08/06/2009
						From: 20-1068 Glendower Rd										
(4161) Glendower Ct	0.15	120	R			To: Cul-de-Sac					NA			NA		08/06/2009
						From: 20-4166										
(4162) Bosham Ct	0.05	40	R			To: Cul-de-Sac					NA			NA		08/06/2009

Virginia Department of Transportation
Traffic Engineering Division
2010
Annual Average Daily Traffic Volume Estimates By Section of Route
Chesterfield Maintenance Area

Route	Length	AADT	QA	4Tire	Bus	Truck				QC	K Factor	QK	Dir Factor	AAWDT	QW	Year
						2Axle	3+Axle	1Trail	2Trail							
Chesterfield County																
(4163) Drakewood Circle	0.06	47	R								NA		NA			08/06/2009
(4164) Drakewood Ct	0.09	70	R								NA		NA			08/06/2009
(4165) Glendower Circle	0.12	80	R								NA		NA			08/06/2009
(4166) Drakewood Rd	0.03	48	R								NA		NA			08/06/2009
(4166) Drakewood Lane	0.07	270	R								NA		NA			08/06/2009
(4166) Drakewood Lane	0.07	80	R								NA		NA			08/06/2009
(4166) Drakewood Lane	0.16	130	R								NA		NA			08/06/2009
(4166) Drakewood Lane	0.12	230	R								NA		NA			08/06/2009
(4166) Drakewood Lane	0.11	330	R								NA		NA			08/06/2009
(4166) Bosham Lane	0.10	240	R								NA		NA			08/06/2009
(4166) Bosham Lane	0.26	160	R								NA		NA			08/06/2009
(4167) Cawood Dr	0.12	140	R								NA		NA			08/06/2009
(4168) Drakewood Terrace	0.13	450	R								NA		NA			08/06/2009
(4169) Carbon Hill Pl	0.05	40	R								NA		NA			09/08/2009
(4170) Framar Dr	0.10	910	R								NA		NA			09/08/2009
(4170) Framar Dr	0.17	860	R								NA		NA			09/08/2009
(4170) Framar Dr	0.07	880	R								NA		NA			09/08/2009
(4170) Framar Dr	0.08	1000	R								NA		NA			09/08/2009
(4170) Framar Dr	0.08	1000	R								NA		NA			09/08/2009
(4170) Framar Dr	0.09	1500	R								NA		NA			09/08/2009
(4171) Olde Queen Terrace	0.15	130	R								NA		NA			09/08/2009
(4171) Olde Queen Terrace	0.11	220	R								NA		NA			09/08/2009

Virginia Department of Transportation
Traffic Engineering Division
2010
Annual Average Daily Traffic Volume Estimates By Section of Route
Chesterfield Maintenance Area

Route	Length	AADT	QA	4Tire	Bus	-----Truck-----				QC	K Factor	QK	Dir Factor	AAWDT	QW	Year
						2Axle	3+Axle	1Trail	2Trail							
Chesterfield County																
(4171) Olde Queen Terrace	0.11	110	R				From: 20-4170 Framar Dr					NA		NA		09/08/2009
							To: Cul-de-Sac									
(4172) Olde Stone Rd	0.08	110	R				From: 20-4170; 20-4175					NA		NA		09/08/2009
							To: 20-4173 Olde Stone Circle									
(4172) Olde Stone Rd	0.06	80	R				From: Cul-de-Sac					NA		NA		09/08/2009
							To: Cul-de-Sac									
(4173) Olde Stone Cr	0.06	30	R				From: Cul-de-Sac					NA		NA		09/08/2009
							To: 20-4172 Olde Stone Rd									
(4174) Swanhurst Dr	0.06	48	R				From: Cul-de-Sac					NA		NA		09/08/2009
							To: 20-4176 Edgeview Lane									
(4174) Swanhurst Dr	0.08	200	R				From: 20-4176 Edgeview Lane					NA		NA		09/08/2009
							To: 20-4178 Swanhurst Circle									
(4174) Swanhurst Dr	0.16	250	R				From: 20-4178 Swanhurst Circle					NA		NA		09/08/2009
							To: 20-4170 Framar Dr									
(4174) Swanhurst Dr	0.17	240	R				From: 20-4170 Framar Dr					NA		NA		09/08/2009
							To: Dead End									
(4175)	0.18	140	R				From: Cul-de-Sac					NA		NA		09/08/2009
							To: 20-4170; 20-4172									
(4176) Edgeview Lane	0.09	130	R				From: 20-4174					NA		NA		09/08/2009
							To: 20-4177 Normandstone Dr									
(4176) Edgeview Lane	0.35	200	R				From: 20-4177 Normandstone Dr					NA		NA		09/08/2009
							To: 20-4170 Framar Dr									
(4177) Normandstone Dr	0.41	250	R				From: Dead End					NA		NA		09/08/2009
							To: 20-4176 Edgeview Lane									
(4178) Swanhurst Circle	0.05	40	R				From: Cul-de-Sac					NA		NA		09/08/2009
							To: 20-4174									
(4179) Olde Queen Ct	0.05	46	R				From: 20-4171 Olde Queen Terrace					NA		NA		09/08/2009
							To: Cul-de-Sac									
(4180) Charter Dr	0.05	970	R				From: 20-4181 Swanhurst Dr					NA		NA		09/08/2009
							To: 20-711 Robious Rd									
(4181) Chartstone Dr	0.05	6	R				From: 20-3139 Thornleigh Rd					NA		NA		04/14/2003
							To: Dead End; Gap									
(4181) Chartstone Dr	0.87	480	R				From: Dead End; Gap					NA		NA		08/28/2006
							To: 20-4184 WEST									
(4181) Chartstone Dr	0.09	510	R				From: 20-4184 WEST					NA		NA		08/28/2006
							To: 20-4182 WEST									
(4181) Chartstone Dr	0.13	550	R				From: 20-4182 WEST					NA		NA		08/28/2006
							To: 20-4183 Chartstone Ct									
(4181) Swanhurst Dr	0.08	570	R				From: 20-4183 Chartstone Ct					NA		NA		08/28/2006
							To: 20-4180 Charter Dr									
(4181) Swanhurst Dr	0.15	440	R				From: 20-4180 Charter Dr					NA		NA		08/28/2006
							To: 20-4182 EAST									

Virginia Department of Transportation
Traffic Engineering Division
2010
Annual Average Daily Traffic Volume Estimates By Section of Route
Chesterfield Maintenance Area

Route	Length	AADT	QA	4Tire	Bus	Truck				QC	K Factor	QK	Dir Factor	AAWDT	QW	Year
						2Axle	3+Axle	1Trail	2Trail							
Chesterfield County																
(4181) Swanhurst Dr	0.09	350	R				From: 20-4182 EAST					NA		NA		08/28/2006
(4181) Swanhurst Dr	0.05	280	R				From: 20-4184 EAST					NA		NA		08/28/2006
							To: Dead End									
(4182) Foxstone Rd	0.25	130	R				From: 20-4181 W, Chartstone Dr					NA		NA		09/08/2009
(4182) Foxstone Rd	0.05	60	R				From: 20-4181 E, Swanhurst Dr					NA		NA		09/08/2009
							To: Cul-de-Sac									
(4183) Chartstone Ct	0.09	60	R				From: 20-4181 Swanhurst Dr; Chartstone Dr					NA		NA		09/08/2009
							To: Cul-de-Sac									
(4184) Fosstone Court	0.30	90	R				From: 20-4181 W, Chartstone Dr					NA		NA		09/08/2009
							To: 20-4181 E, Swanhurst Dr									
(4185) Kidbrook Lane	0.06	50	R				From: 20-4181 Chartstone Dr					NA		NA		08/28/2006
							To: Cul-de-Sac									
(4186) Craystone Circle	0.07	70	R				From: 20-4181 Chartstone Dr					NA		NA		08/28/2006
							To: Cul-de-Sac									
(4187) Trenadier Circle	0.06	60	R				From: 20-4181 Chartstone Dr					NA		NA		08/28/2006
							To: Cul-de-Sac									
(4188) Broncroft Ct	0.09	70	R				From: 20-1010 Kings Lynn Rd					NA		NA		08/28/2006
							To: Cul-de-Sac									
(4189) Radnor Forest Ct	0.05	40	R				From: Cul-de-Sac					NA		NA		08/28/2006
							To: 20-1010 Kings Lynn Rd									
(4190) Third Branch Dr	0.11	100	R				From: Cul-de-Sac					NA		NA		09/08/2009
							To: 20-4191 Third Branch Ct									
(4190) Third Branch Dr	0.09	260	R				From: 20-654 Spring Run Rd					NA		NA		09/08/2009
							To: 20-4190 Third Branch Dr									
(4191) Third Branch Ct	0.19	100	R				From: Cul-de-Sac					NA		NA		09/08/2009
							To: Cul-de-Sac									
(4192) Foxhurst Pl	0.04	40	R				From: Cul-de-Sac					NA		NA		09/08/2009
							To: 20-4143									
(4193) Robious Forest Way	0.47	300	R				From: Cul-de-Sac					NA		NA		08/28/2006
							To: 20-711 Robious Rd									
(4194) Winterslow Rd	0.14	170	R				From: 20-2142 Fairwood Dr					NA		NA		11/01/2006
							To: Cul-de-Sac									
(4195) Olde King Lane	0.10	90	R				From: 20-4181 Chartstone Dr					NA		NA		08/28/2006
							To: 20-4196 Olde King Circle									
(4195) Olde King Lane	0.07	40	R				From: Cul-de-Sac					NA		NA		08/28/2006
							To: Cul-de-Sac									
(4196) Olde King Circle	0.04	30	R				From: Cul-de-Sac					NA		NA		08/28/2006
							To: 20-4195 Olde King Lane									

Virginia Department of Transportation
Traffic Engineering Division
2010
Annual Average Daily Traffic Volume Estimates By Section of Route
Chesterfield Maintenance Area

Route	Length	AADT	QA	4Tire	Bus	Truck				QC	K Factor	QK	Dir Factor	AAWDT	QW	Year
						2Axle	3+Axle	1Trail	2Trail							
Chesterfield County																
(4197) Winterslow Terrace	0.07	90	R								NA		NA			11/01/2006
(4198) Natural Bark Dr	0.04	30	R								NA		NA			09/08/2009
(4198) Natural Bark Dr	0.20	160	R								NA		NA			09/08/2009
(4199) Hourglass Ct	0.21	60	R								NA		NA			05/26/2009
(4200) Ashlake Pkwy	0.01	620	R								NA		NA			09/21/2006
(4200) Ashlake Pkwy	0.13	790	R								NA		NA			09/21/2006
(4200) Ashlake Pkwy	0.28	4700	R								NA		NA			09/21/2006
(4201) Broadreach Dr	0.11	520	R								NA		NA			05/26/2009
(4201) Broadreach Dr	0.23	520	R								NA		NA			05/26/2009
(4202) Ashbrook Pkwy	0.28	3500	R								NA		NA			05/26/2009
(4202) Ashbrook Pkwy	0.09	4000	R								NA		NA			05/26/2009
(4202) Ashbrook Pkwy	0.53	2500	R								NA		NA			09/21/2006
(4203) Offshore Dr	0.04	240	R								NA		NA			05/26/2009
(4203) Offshore Dr	0.15	220	R								NA		NA			09/21/2006
(4203) Offshore Dr	0.08	350	R								NA		NA			09/21/2006
(4203) Offshore Dr	0.04	420	R								NA		NA			09/21/2006
(4203) Offshore Dr	0.10	580	R								NA		NA			09/21/2006
(4204) Helmsman Ct	0.06	110	R								NA		NA			05/24/2009
(4205) Inlet Ct	0.08	80	R								NA		NA			05/24/2009
(4206) Midship Woods Ct	0.07	140	R								NA		NA			05/24/2009
(4207) Breaker Point Lane	0.03	170	R								NA		NA			09/21/2006

Virginia Department of Transportation
Traffic Engineering Division
2010
Annual Average Daily Traffic Volume Estimates By Section of Route
Chesterfield Maintenance Area

Route	Length	AADT	QA	4Tire	Bus	Truck				QC	K Factor	QK	Dir Factor	AAWDT	QW	Year
						2Axle	3+Axle	1Trail	2Trail							
Chesterfield County																
(4208) Breaker Point Ct	0.18	170	R											NA		09/21/2006
(4209) Shady Banks Dr	0.51	2400	R											NA		02/04/2009
(4210) Halyard Terrace	0.18	150	R											NA		09/21/2006
(4211) Halyard Ct	0.07	70	R											NA		09/21/2006
(4212) Shady Banks Ct	0.05	80	R											NA		09/21/2006
(4213) Shady Banks Rd	0.03	160	R											NA		09/21/2006
(4214) Shady Banks Terrace	0.10	160	R											NA		09/21/2006
(4214) Shady Banks Terrace	0.07	280	R											NA		05/26/2009
(4215) Featherchase Dr	0.33	330	R											NA		05/26/2009
(4215)	0.22	40	R											NA		11/06/2003
(4215) Featherchase Dr	0.13	190	R											NA		09/21/2006
(4216) Featherchase Pl	0.11	110	R											NA		09/21/2006
(4217) Featherchase Court	0.11	160	R											NA		05/26/2009
(4218) Featherchase Terrace	0.15	210	R											NA		05/26/2009
(4219) Winding Ash Dr	0.04	80	R											NA		05/26/2009
(4219) Winding Ash Dr	0.32	440	R											NA		11/01/2006
(4219)	0.09	20	R											NA		11/06/2003
(4220) Castle Glen Terrace	0.04	50	R											NA		05/04/2009
(4220) Castle Glen Terrace	0.05	210	R											NA		05/04/2009
(4220) Castle Glen Terrace	0.08	400	R											NA		05/04/2009
(4220) Castle Glen Terrace	0.04	480	R											NA		06/04/2009

Virginia Department of Transportation
Traffic Engineering Division
2010
Annual Average Daily Traffic Volume Estimates By Section of Route
Chesterfield Maintenance Area

Route	Length	AADT	QA	4Tire	Bus	Truck				QC	K Factor	QK	Dir Factor	AAWDT	QW	Year
						2Axle	3+Axle	1Trail	2Trail							
Chesterfield County																
(4221) Castle Glen Circle	0.05	70	R				From: 20-4220 Castle Glen Terrace					NA		NA		05/04/2009
							To: Cul-de-Sac									
(4222) Castle Glen Dr	0.32	300	R				From: 20-4220 Castle Glen Terrace					NA		NA		10/23/2006
							To: 20-790 Wagstaff Circle									
(4223) Castle Glen Ct	0.08	110	R				From: Cul-de-Sac					NA		NA		06/04/2009
							To: 20-4220 Castle Glen Terrace									
(4224) Glenhurst Ave	0.04	20	R				From: Cul-de-Sac					NA		NA		10/23/2006
							To: 20-790 Wagstaff Circle									
(4225) Northcreek Dr	0.06	46	R				From: Cul-de-Sac					NA		NA		10/23/2006
							To: 20-790 Wagstaff Circle									
(4225) Northcreek Dr	0.06	230	R				From: 20-790 Wagstaff Circle					NA		NA		10/23/2006
							To: 20-4226 Stonecrest Rd									
(4226) Stonecrest Rd	0.12	100	R				From: Cul-de-Sac					NA		NA		10/23/2006
							To: 20-4227 Stonecrest Ct									
(4226) Stonecrest Rd	0.11	190	R				From: 20-4227 Stonecrest Ct					NA		NA		10/23/2006
							To: 20-4225 Northcreek Dr									
(4226) Stonecrest Rd	0.03	10	R				From: 20-4225 Northcreek Dr					NA		NA		10/23/2006
							To: Dead End									
(4227) Stonecrest Ct	0.03	48	R				From: Cul-de-Sac					NA		NA		10/23/2006
							To: 20-4226 Stonecrest Rd									
(4228) Glen Hurst Court	0.09	100	R				From: 20-790; 20-4224 Gap					NA		NA		05/04/2009
							To: Cul-de-Sac									
(4229) Reeds Bluff Lane	0.23	110	R				From: 20-673 Old Gun Rd					NA		NA		08/28/2006
							To: Cul-de-Sac									
(4230) Auger Lane	0.04	60	R				From: 20-7507					NA		NA		08/11/2009
							To: 20-4231 Welrose Ct									
(4230) Auger Lane	0.05	170	R				From: 20-4231 Welrose Ct					NA		NA		08/10/2009
							To: 20-673 Old Gun Rd									
(4230) Auger Lane	0.04	60	R				From: 20-673 Old Gun Rd					NA		NA		08/10/2009
							To: 20-4232 Linville Ct									
(4230) Auger Lane	0.03	6	R				From: 20-4232 Linville Ct					NA		NA		08/10/2009
							To: Dead End									
(4231) Welrose Ct	0.06	80	R				From: 20-4230 Auger Lane					NA		NA		08/10/2009
							To: Cul-de-Sac									
(4232) Linville Ct	0.05	140	R				From: 20-4230 Auger Lane					NA		NA		08/10/2009
							To: Cul-de-Sac									
(4233) Victoria Crossing Lane	0.13	40	R				From: Cul-de-Sac					NA		NA		08/10/2009
							To: 20-711 Robious Rd									
(4234) Ground Fern Dr	0.13	750	R				From: Cul-de-Sac					NA		NA		05/26/2009
							To: 20-4209 Shady Banks Dr									

Virginia Department of Transportation
Traffic Engineering Division
2010
Annual Average Daily Traffic Volume Estimates By Section of Route
Chesterfield Maintenance Area

Route	Length	AADT	QA	4Tire	Bus	Truck				QC	K Factor	QK	Dir Factor	AAWDT	QW	Year
						2Axle	3+Axle	1Trail	2Trail							
Chesterfield County																
(4235) Blud Cedar Dr	0.23	590	R				From: Cul-de-Sac				NA			NA		05/26/2009
							To: Cul-de-Sac									
(4236) Ground Fern Place	0.05	70	R				From: 20-4234				NA			NA		05/26/2009
							To: Cul-de-Sac									
(4237) Fernway Dr	0.15	260	R				From: 20-4253				NA			NA		05/26/2009
							To: 20-4235									
(4238) Woodvale Court	0.08	90	R				From: Cul-de-Sac				NA			NA		05/04/2009
							To: 20-4222 Castle Glen Dr									
(4239) Grove Crest Court	0.07	80	R				From: Cul-de-Sac				NA			NA		05/04/2009
							To: 20-4222 Castle Glen Dr									
(4240) Cole Mill Rd	0.09	70	R				From: Cul-de-Sac				NA			NA		09/10/2009
							To: 20-4241 Vista Ridge Lane									
(4240) Cole Mill Rd	0.15	320	R				From: 20-4241 Vista Ridge Lane				NA			NA		09/10/2009
							To: 20-2072 Verlinda Dr									
(4240) Cole Mill Rd	0.08	70	R				From: 20-2072 Verlinda Dr				NA			NA		09/10/2009
							To: Cul-de-Sac									
(4241) Vista Ridge Lane	0.08	590	R				From: 20-4240 Cole Mill Rd				NA			NA		09/10/2009
							To: 20-4242 Old Cannon Rd									
(4242) Old Cannon Rd	0.10	120	R				From: Cul-de-Sac				NA			NA		09/10/2009
							To: 20-4241 Vista Ridge Lane									
(4242) Old Cannon Rd	0.12	560	R				From: 20-4241 Vista Ridge Lane				NA			NA		09/10/2009
							To: 20-637 Hopkins Rd									
(4244) Silver Oak Lane	0.09	300	R				From: Cul-de-Sac				NA			NA		02/19/2009
							To: 20-5450 Meadow Oaks Blvd									
(4245) Silver Oak Court	0.16	160	R				From: Cul-de-Sac				NA			NA		02/19/2009
							To: 20-4244									
(4246) Misty Oak Court	0.04	60	R				From: Cul-de-Sac				NA			NA		02/19/2009
							To: 20-5450 Meadow Oaks Blvd									
(4247) Winters Hill Pl	0.15	510	R				From: 20-4248 Begin Loop				NA			NA		10/18/2006
							To: 20-647 Reams Rd									
(4248) Winters Hill Circle	0.46	470	R				From: 20-4247 Begin Loop				NA			NA		10/18/2006
							To: End Loop									
(4249) Winters Hill Ct	0.05	40	R				From: Cul-de-Sac				NA			NA		10/18/2006
							To: 20-4248 Winters Hill Circle									
(4250) Middlewood Circle	0.04	40	R				From: 20-1256 Middlewood Rd				NA			NA		08/10/2009
							To: Cul-de-Sac									
(4251) Middlewood Terrace	0.08	60	R				From: 20-1256 Middlewood Rd				NA			NA		08/10/2009
							To: Cul-de-Sac									

Virginia Department of Transportation
 Traffic Engineering Division
 2010
 Annual Average Daily Traffic Volume Estimates By Section of Route
 Chesterfield Maintenance Area

Route	Length	AADT	QA	4Tire	Bus	Truck				QC	K Factor	QK	Dir Factor	AAWDT	QW	Year
						2Axle	3+Axle	1Trail	2Trail							
Chesterfield County																
(4252) Fernway Place	0.05	110	R				20-4237				NA			NA		05/26/2009
							Cul-de-Sac									
(4253) Fern Hollow Dr	0.20	180	R				20-4219 Winding Ash Dr				NA			NA		05/26/2009
							Cul-de-Sac									
(4254) Fern Hollow Court	0.04	70	R				20-4253				NA			NA		05/26/2009
							Cul-de-Sac									
(4255) Fircrest Pl	0.06	30	R				20-3396 Summerhurst Dr				NA			NA		08/28/2006
							Cul-de-Sac									
(4256) Briarmoor Lane	0.14	60	R				20-1065 Springcreek Dr				NA			NA		08/28/2006
							Cul-de-Sac									
(4257) Inverness Dr	0.11	190	R				Cul-de-Sac				NA			NA		11/01/2006
							20-4835 Hogans Alley									
(4258) Inverness Way	0.12	110	R				20-4257 Inverness Dr				NA			NA		11/01/2006
							Cul-de-Sac									
(4259) Inverness Pl	0.03	60	R				Cul-de-Sac				NA			NA		11/01/2006
							20-4258 Inverness Way									
(4260) Exbury Dr	0.07	110	R				Cul-de-Sac				NA			NA		06/10/2009
							20-4263 Winbury Dr									
(4260) Exbury Dr	0.08	1400	R				Cul-de-Sac				NA			NA		06/10/2009
							20-4262 Exbury Terrace									
(4260) Exbury Dr	0.06	1600	R				Cul-de-Sac				NA			NA		06/10/2009
							20-4261 Exbury Ct									
(4260) Exbury Dr	0.04	1700	R				Cul-de-Sac				NA			NA		06/10/2009
							20-720 Lucks Lane									
(4261) Exbury Ct	0.08	120	R				Cul-de-Sac				NA			NA		06/10/2009
							20-4260 Exbury Dr									
(4262) Exbury Terrace	0.11	130	R				Cul-de-Sac				NA			NA		06/10/2009
							20-4260 Exbury Dr									
(4262) Exbury Terrace	0.03	20	R				Cul-de-Sac				NA			NA		06/10/2009
							0.03 ME 20-4260									
(4263) Winbury Dr	0.50	780	R				20-4266 Upperbury Terrace				NA			NA		10/18/2006
							20-4260 Exbury Dr									
(4264) Sanbury Lane	0.27	120	R				Cul-de-Sac				NA			NA		10/18/2006
							Cul-de-Sac									
(4265) Winbury Ct	0.04	70	R				20-4263 Winbury Dr				NA			NA		10/18/2006
							Cul-de-Sac									
(4266) Upperbury Terrace	0.27	320	R				20-5386				NA			NA		10/18/2006
							20-3341 Porters Mill Rd									
(4266) Upperbury Terrace	0.07	90	R				Cul-de-Sac				NA			NA		10/18/2006
							Cul-de-Sac									

Virginia Department of Transportation
 Traffic Engineering Division
 2010
 Annual Average Daily Traffic Volume Estimates By Section of Route
 Chesterfield Maintenance Area

Route	Length	AADT	QA	4Tire	Bus	Truck				QC	K Factor	QK	Dir Factor	AAWDT	QW	Year
						2Axle	3+Axle	1Trail	2Trail							
Chesterfield County																
(4267) Rubis Lane	0.06	160	R				From: 20-4268				NA			NA		10/23/2006
							To: 20-870 Summit Acres Dr									
(4268) Rubis Terrace	0.10	160	R				From: Cul-de-Sac				NA			NA		10/23/2006
							To: Cul-de-Sac									
(4269) Windseeker Ct	0.08	70	R				From: 20-3819 Dogwood Ave				NA			NA		10/10/2006
							To: Cul-de-Sac									
(4270) Cardiff Way	0.16	120	R				From: 20-2641				NA			NA		05/06/2009
							To: Cul-de-Sac									
(4271) Cardiff Ct	0.12	80	R				From: 20-2641				NA			NA		05/06/2009
							To: Cul-de-Sac									
(4272) Cardiff Pl	0.04	30	R				From: Cul-de-Sac				NA			NA		05/06/2009
							To: 20-2641									
(4273) Michaux View Terrace	0.10	70	R				From: 20-977 Michaux View Way				NA			NA		09/14/2006
							To: Cul-de-Sac									
(4274) Michaux View Ct	0.09	47	R				From: 20-977 Michaux View Way				NA			NA		09/14/2006
							To: Cul-de-Sac									
(4275) Michaux Glen Dr	0.11	400	R				From: 20-974 Wylderose Ct				NA			NA		06/22/2009
							To: 20-977 Michaux View Way									
(4276) Meritime Ct	0.06	30	R				From: 20-3819 Dogwood Ave				NA			NA		09/10/2009
							To: Cul-de-Sac									
(4277) Taplow Rd	0.14	100	R				From: Cul-de-Sac				NA			NA		11/01/2006
							To: 20-4279 Taplow Circle									
(4277) Taplow Rd	0.07	170	R				From: 20-4279 Taplow Circle				NA			NA		11/01/2006
							To: 20-4278 Taplow Terrace									
(4277) Taplow Rd	0.05	240	R				From: 20-4278 Taplow Terrace				NA			NA		11/01/2006
							To: 20-2025 Markey Rd									
(4278) Taplow Terrace	0.07	70	R				From: 20-4277 Taplow Rd				NA			NA		11/01/2006
							To: Cul-de-Sac									
(4279) Taplow Circle	0.04	30	R				From: 20-4277 Taplow Rd				NA			NA		11/01/2006
							To: Cul-de-Sac									
(4280) Ivybridge Crossing	0.07	370	R				From: 20-2683				NA			NA		05/06/2009
							To: 20-2641 WEST									
(4280) Ivybridge Crossing	0.07	440	R				From: 20-2641 WEST				NA			NA		05/06/2009
							To: 20-2641 EAST									
(4281) Cardiff Lane	0.04	60	R				From: 20-2641				NA			NA		05/06/2009
							To: 20-647 Hicks Rd									
(4282) Chesdin Park Dr	0.25	230	R				From: 20-602 River Rd				NA			NA		05/06/2009
							To: Cul-de-Sac									

Virginia Department of Transportation
Traffic Engineering Division
2010
Annual Average Daily Traffic Volume Estimates By Section of Route
Chesterfield Maintenance Area

Route	Length	AADT	QA	4Tire	Bus	Truck				QC	K Factor	QK	Dir Factor	AAWDT	QW	Year
						2Axle	3+Axle	1Trail	2Trail							
Chesterfield County																
4283 Chesdin Park Turn	0.05	70	R				20-4282				NA			NA		05/06/2009
							Cul-de-Sac									
4284 Spring Mill Rd	0.07	90	R				20-2331 Sunset Hills Dr				NA			NA		10/12/2006
							Cul-de-Sac									
4285 Talleywood Lane	0.57	500	R				Cul-de-Sac				NA			NA		11/01/2006
							20-619 Happy Hill Rd									
4286 Talleywood Ct	0.14	120	R				Cul-de-Sac				NA			NA		11/01/2006
							20-4285 Talleywood Lane									
4287 Corryville Circle	0.04	50	R				Cul-de-Sac				NA			NA		10/12/2006
							20-4292 Corryville Rd									
4288 Corryville Ct	0.05	40	R				Cul-de-Sac				NA			NA		10/12/2006
							20-4292 Corryville Rd									
4289 Corryville Terrace	0.05	40	R				20-4292 Corryville Rd				NA			NA		10/12/2006
							Cul-de-Sac									
4290 Sunset Hills Terrace	0.11	140	R				Cul-de-Sac				NA			NA		05/04/2009
							20-2331 Sunset Hills Dr									
4291 Sunset Hills Ct	0.09	120	R				20-2331 Sunset Hills Dr				NA			NA		05/04/2009
							Cul-de-Sac									
4292 Corryville Rd	0.04	60	R				Cul-de-Sac				NA			NA		10/12/2006
							20-4288 Corryville Ct									
4292 Corryville Rd	0.10	110	R				20-4289 Corryville Terrace				NA			NA		10/12/2006
							Cul-de-Sac									
4292 Corryville Rd	0.09	190	R				20-4293 Krossridge Rd				NA			NA		10/12/2006
							Cul-de-Sac									
4292 Corryville Rd	0.06	340	R				20-2331 Sunset Hills Dr				NA			NA		10/12/2006
							Cul-de-Sac									
4292 Corryville Rd	0.10	160	R				20-4287 Corryville Circle				NA			NA		10/12/2006
							Dead End									
4293 Krossridge Rd	0.36	170	R				Cul-de-Sac				NA			NA		10/12/2006
							Dead End									
4294 Krossridge Circle	0.04	40	R				20-4293 Krossridge Rd				NA			NA		10/12/2006
							Cul-de-Sac									
4295 Krossridge Terrace	0.04	30	R				20-4293 Krossridge Rd				NA			NA		10/12/2006
							Cul-de-Sac									
4296 Krossridge Ct	0.07	50	R				20-4293 Krossridge Rd				NA			NA		10/12/2006
							Cul-de-Sac									
4297 Sleepyhill Rd	0.20	410	R				20-4293 Krossridge Rd				NA			NA		10/12/2006
							20-4298 Providence Terrace									

Virginia Department of Transportation
Traffic Engineering Division
2010
Annual Average Daily Traffic Volume Estimates By Section of Route
Chesterfield Maintenance Area

Route	Length	AADT	QA	4Tire	Bus	Truck				QC	K Factor	QK	Dir Factor	AAWDT	QW	Year
						2Axle	3+Axle	1Trail	2Trail							
Chesterfield County																
(4298) Providence Terrace	0.11	750	R											NA		10/12/2006
(4299)	0.04	40	R											NA		05/20/2009
(4300) West Branch Rd	0.19	130	R											NA		05/20/2009
(4301) Heather Glen Rd	0.09	180	R											NA		09/10/2009
(4301) Heather Glen Rd	0.12	140	R											NA		09/10/2009
(4302) Acorn Ridge Rd	0.06	620	R											NA		09/10/2009
(4302) Acorn Ridge Rd	0.08	130	R											NA		09/10/2009
(4303) Acorn Ridge Pl	0.10	460	R											NA		09/10/2009
(4303) Acorn Ridge Pl	0.09	140	R											NA		09/10/2009
(4304) Acorn Ridge Ct	0.14	220	R											NA		09/10/2009
(4305) Walnut Bend Rd	0.27	620	R											NA		09/21/2006
(4306) Walnut Bend Dr	0.23	270	R											NA		09/21/2006
(4307) Walnut Bend Ct	0.05	60	R											NA		09/21/2006
(4308) Walnut Bend Terrace	0.17	200	R											NA		09/21/2006
(4309) Gates Mill Rd	0.21	460	R											NA		09/21/2006
(4310) Ridge Point Dr	0.19	390	R											NA		09/21/2006
(4311) Ridgepoint Rd	0.09	120	R											NA		09/21/2006
(4312) Ridge Point Ct	0.08	90	R											NA		09/21/2006
(4313) Gates Mill Ct	0.12	140	R											NA		09/21/2006

Virginia Department of Transportation
Traffic Engineering Division
2010
Annual Average Daily Traffic Volume Estimates By Section of Route
Chesterfield Maintenance Area

Route	Length	AADT	QA	4Tire	Bus	Truck				QC	K Factor	QK	Dir Factor	AAWDT	QW	Year
						2Axle	3+Axle	1Trail	2Trail							
Chesterfield County																
(4314) Gates Mill Pl	0.16	90	R								NA			NA		09/21/2006
(4315) Lansgate Lane	0.05	430	R								NA			NA		09/21/2006
(4316) Lansgate Rd	0.21	410	R								NA			NA		09/21/2006
(4317) Lansgate Ct	0.17	160	R								NA			NA		09/21/2006
(4318) West Shore Ct	0.05	40	R								NA			NA		09/21/2006
(4319) West Shore Lane	0.12	80	R								NA			NA		09/21/2006
(4320) Candlewick Rd	0.10	130	R								NA			NA		05/28/2009
(4320) Candlewick Rd	0.05	420	R								NA			NA		05/28/2009
(4321) Candlewick Ct	0.21	260	R								NA			NA		05/28/2009
(4322) Brandy Oaks Rd	0.52	40	R								NA			NA		05/28/2009
(4323) Brandy Oaks Dr	0.57	560	R								NA			NA		11/01/2006
(4324) Brandy Oaks Dr	0.52	100	R								NA			NA		11/01/2006
(4325) Brandy Oaks Way	0.19	90	R								NA			NA		11/01/2006
(4326) Clipper Cove Rd	0.43	410	R								NA			NA		09/21/2006
(4327) Clipper Cove Ct	0.24	210	R								NA			NA		09/21/2006
(4328) Rock Harbour Rd	0.55	380	R								NA			NA		09/21/2006
(4329) Timber Bluff Pkwy	0.32	7300	G	99%	0%	1%	0%	0%	0%	C	NA		7300	G		2010
(4330) Beechwood Point Rd	0.06	620	R								NA			NA		05/28/2009
(4330) Beechwood Point Rd	0.04	500	R								NA			NA		05/28/2009

Virginia Department of Transportation
Traffic Engineering Division
2010
Annual Average Daily Traffic Volume Estimates By Section of Route
Chesterfield Maintenance Area

Route	Length	AADT	QA	4Tire	Bus	-----Truck-----				QC	K Factor	QK	Dir Factor	AAWDT	QW	Year
						2Axle	3+Axle	1Trail	2Trail							
Chesterfield County																
(4330) Beechwood Point Rd	0.22	370	R								NA		NA			05/28/2009
						From: 20-4332 Beechwood Point Ct										
(4330) Beechwood Point Rd	0.16	130	R								NA		NA			05/28/2009
						From: 20-4331 E, Beechwood Point Circle										
						To: Dead End										
(4331) Beechwood Point Circle	0.32	240	R								NA		NA			05/28/2009
						From: 20-4330 W, Beechwood Point Rd										
						To: 20-4330 E, Beechwood Point Rd										
(4332) Beechwood Point Ct	0.14	120	R								NA		NA			05/28/2009
						From: 20-4330 Beechwood Point Rd										
						To: Dead End										
(4333) Watercrest Rd	0.04	280	R								NA		NA			05/28/2009
						From: 20-3600 Woodlake Village Pkwy										
(4333) Watercrest Rd	0.09	180	R								NA		NA			05/28/2009
						From: 20-4334 Watercrest Ct										
(4333) Watercrest Rd	0.09	80	R								NA		NA			05/28/2009
						From: 20-4335 Watercrest Pl										
						To: Cul-de-Sac										
(4334) Watercrest Ct	0.08	80	R								NA		NA			05/28/2009
						From: 20-4333 Watercrest Rd										
						To: Cul-de-Sac										
(4335) Watercrest Pl	0.06	60	R								NA		NA			05/28/2009
						From: 20-4333 Watercrest Rd										
						To: Cul-de-Sac										
(4336) West Shore Rd	0.28	320	R								NA		NA			09/21/2006
						From: 20-3600 Woodlake Village Pkwy										
						To: Cul-de-Sac										
(4337) Lakebluff Pkwy	0.51	1900	R								NA		NA			09/21/2006
						From: 20-5201 Fox Club Pkwy										
(4337) Lakebluff Pkwy	0.27	7400	G	98%	1%	1%	0%	0%	0%	C	NA		7400	G		2010
						From: 20-4615										
(4337) Lakebluff Pkwy	0.16	8800	R								NA		NA			09/21/2006
						From: 20-5009 Meadow Chase Rd										
(4337) Lakebluff Pkwy	0.20	9000	R								NA		NA			09/21/2006
						From: 20-5000 SOUTH										
						To: 20-3600 Woodlake Village Pkwy										
(4338) Grove Forest Rd	0.21	410	R								NA		NA			09/21/2006
						From: 20-3600 Woodlake Village Pkwy										
						To: Cul-de-Sac										
(4339) Grove Forest Ct	0.14	170	R								NA		NA			09/21/2006
						From: 20-4338 Grove Forest Rd										
						To: Cul-de-Sac										
(4340) Pleasant Grove Lane	0.13	320	R								NA		NA			05/28/2009
						From: 20-3600 Woodlake Village Pkwy										
(4340) Pleasant Grove Lane	0.05	100	R								NA		NA			05/28/2009
						From: 20-4341 Pleasant Grove Ct										
						To: Cul-de-Sac										
(4341) Pleasant Grove Ct	0.04	60	R								NA		NA			05/28/2009
						From: Cul-de-Sac										
						To: 20-4340 Pleasant Grove Lane										
(4342) Standing Oak Lane	0.04	550	R								NA		NA			09/21/2006
						From: 20-4343 Standing Oak Rd										
						To: 20-3600 Woodlake Village Pkwy										

Virginia Department of Transportation
Traffic Engineering Division
2010
Annual Average Daily Traffic Volume Estimates By Section of Route
Chesterfield Maintenance Area

Route	Length	AADT	QA	4Tire	Bus	-----Truck-----				QC	K Factor	QK	Dir Factor	AAWDT	QW	Year
						2Axle	3+Axle	1Trail	2Trail							
Chesterfield County																
(4343) Standing Oak Rd	0.33	280	R								NA			NA		09/21/2006
(4344) Standing Oak Pl	0.06	60	R								NA			NA		09/21/2006
(4345) Standing Oak Ct	0.22	200	R								NA			NA		09/21/2006
(4346) Chatmoss Rd	0.23	280	R								NA			NA		09/21/2006
(4347) Chatmoss Ct	0.04	50	R								NA			NA		09/21/2006
(4348) Silver Birch Lane	0.21	230	R								NA			NA		09/21/2006
(4349) Silver Birch Ct	0.07	49	R								NA			NA		09/21/2006
(4350) Riverpark Way	0.21	240	R								NA			NA		05/28/2009
(4350) Riverpark Way	0.08	320	R								NA			NA		03/30/2009
(4350) Riverpark Way	0.03	360	R								NA			NA		03/30/2009
(4350) Riverpark Way	0.09	480	R								NA			NA		03/30/2009
(4350) Riverpark Way	0.16	530	R								NA			NA		03/30/2009
(4350) Riverpark Way	0.22	660	R								NA			NA		03/30/2009
(4351) Ashenberry Ct	0.04	30	R								NA			NA		03/30/2009
(4352) Bay Colony Ct	0.08	60	R								NA			NA		03/30/2009
(4353) Southern Points Dr	0.34	190	R								NA			NA		11/01/2006
(4354) Southern Points Ct	0.07	40	R								NA			NA		11/01/2006
(4355) Northbrook Circle	0.04	30	R								NA			NA		03/30/2009
(4356) Prince Philip Lane	0.05	30	R								NA			NA		03/30/2009
(4356) Prince Philip Lane	0.28	330	R								NA			NA		03/30/2009

Virginia Department of Transportation
Traffic Engineering Division
2010
Annual Average Daily Traffic Volume Estimates By Section of Route
Chesterfield Maintenance Area

Route	Length	AADT	QA	4Tire	Bus	-----Truck-----				QC	K Factor	QK	Dir Factor	AAWDT	QW	Year
						2Axle	3+Axle	1Trail	2Trail							
Chesterfield County																
(4356) Prince Philip Lane	0.17	460	R			From: 20-4358 Sylvan Ridge Rd					NA			NA		03/30/2009
(4356) Prince Philip Lane	0.06	560	R			From: 20-4357					NA			NA		03/30/2009
(4357) Prince Philip Court	0.08	70	R			To: 20-659 Riverway Rd					NA			NA		03/30/2009
(4357) Prince Philip Court	0.10	47	R			From: Cul-de-Sac					NA			NA		03/30/2009
(4358) Sylvan Ridge Rd	0.23	90	R			To: 20-4356 Prince Philip Lane					NA			NA		11/06/2006
(4358) Sylvan Ridge Rd	0.10	120	R			From: Cul-de-Sac					NA			NA		11/06/2006
(4358) Sylvan Ridge Rd	0.21	240	R			To: 20-4376 Sylvan Ridge Ct					NA			NA		11/06/2006
(4359) Princess Mary Rd	0.49	440	R			From: 20-4375 Sylvan Ridge Pl					NA			NA		11/06/2006
(4359) Princess Mary Rd	0.26	170	R			To: 20-4356 Prince Philip Lane					NA			NA		05/11/2009
(4360) Timber Trail Dr	0.03	30	R			From: Cul-de-Sac					NA			NA		05/11/2009
(4360) Timber Trail Dr	0.09	250	R			To: 20-4365 King Cotton Lane					NA			NA		09/28/2006
(4360) Timber Trail Dr	0.03	320	R			From: 20-2088 Tall Pine Rd					NA			NA		09/28/2006
(4360) Timber Trail Dr	0.09	680	R			To: 20-4364					NA			NA		09/28/2006
(4360) Timber Trail Dr	0.08	740	R			From: 20-4363 Timber Trail Ct					NA			NA		09/28/2006
(4360) Timber Trail Dr	0.03	820	R			To: 20-4361 Campbellridge Dr					NA			NA		09/28/2006
(4361) Campbellridge Dr	0.05	140	R			From: 20-654 Bailey Bridge Rd					NA			NA		09/28/2006
(4361) Campbellridge Dr	0.04	50	R			To: 20-4360 Timber Trail Dr					NA			NA		05/11/2009
(4361) Campbellridge Dr	0.04	50	R			From: 20-4362 Campbellridge Ct					NA			NA		05/11/2009
(4362) Campbellridge Ct	0.05	60	R			To: Cul-de-Sac					NA			NA		05/11/2009
(4363) Timber Trail Ct	0.04	30	R			From: 20-4361 Campbellridge Dr					NA			NA		05/11/2009
(4364) Timbernorth Trail	0.15	80	R			To: 20-4360 Timber Trail Dr					NA			NA		11/01/2006
(4365) King Cotton Lane	0.23	180	R			From: Cul-de-Sac					NA			NA		09/28/2006
(4365) King Cotton Lane	0.23	180	R			To: 20-4366 King Cotton Ct					NA			NA		09/28/2006
(4365) King Cotton Lane	0.23	180	R			From: 20-4360 Timber Trail Dr					NA			NA		09/28/2006

Virginia Department of Transportation
Traffic Engineering Division
2010
Annual Average Daily Traffic Volume Estimates By Section of Route
Chesterfield Maintenance Area

Route	Length	AADT	QA	4Tire	Bus	Truck				QC	K Factor	QK	Dir Factor	AAWDT	QW	Year
						2Axle	3+Axle	1Trail	2Trail							
Chesterfield County																
(4366) King Cotton Ct	0.11	70	R								NA			NA		09/28/2006
(4367) Timbernorth Ct	0.03	30	R								NA			NA		11/06/2006
(4368) Riverpark Dr	0.16	280	R								NA			NA		11/06/2006
(4368) Riverpark Dr	0.07	50	R								NA			NA		11/06/2006
(4369) Plantation Trace Pl	0.13	80	R								NA			NA		11/06/2006
(4369) Plantation Trace Pl	0.13	340	R								NA			NA		11/06/2006
(4370) Gable Way	0.07	110	R								NA			NA		05/11/2009
(4371) O'Hara Dr	0.05	20	R								NA			NA		05/11/2009
(4372) Twelve Oaks Ct	0.04	40	R								NA			NA		05/11/2009
(4373) Glen Tara Ct	0.06	80	R								NA			NA		05/11/2009
(4374) White Manor Ct	0.03	40	R								NA			NA		09/28/2006
(4375) Sylvan Ridge Pl	0.08	50	R								NA			NA		11/06/2006
(4376) Sylvan Ridge Ct	0.06	40	R								NA			NA		11/06/2006
(4377) Riverpark Terrace	0.19	90	R								NA			NA		11/06/2006
(4378) Bermuda Ct	0.07	70	R								NA			NA		11/06/2006
(4379) Traywick Dr	0.10	70	R								NA			NA		11/06/2006
(4379) Traywick Dr	0.07	80	R								NA			NA		11/06/2006
(4379) Traywick Dr	0.06	60	R								NA			NA		11/06/2006
(4379) Traywick Dr	0.08	70	R								NA			NA		11/06/2006
(4380) Traywick Ct	0.04	49	R								NA			NA		11/06/2006

Virginia Department of Transportation
Traffic Engineering Division
2010
Annual Average Daily Traffic Volume Estimates By Section of Route
Chesterfield Maintenance Area

Route	Length	AADT	QA	4Tire	Bus	Truck				QC	K Factor	QK	Dir Factor	AAWDT	QW	Year
						2Axle	3+Axle	1Trail	2Trail							
Chesterfield County																
(4381) Santell Dr	0.04	60	R								NA			NA		11/06/2006
(4381) Santell Dr	0.08	100	R								NA			NA		11/06/2006
(4381) Santell Dr	0.08	80	R								NA			NA		11/06/2006
(4382) Bermuda Point Court	0.20	280	R								NA			NA		06/29/2009
(4383) Shale Ct	0.07	60	R								NA			NA		11/06/2006
(4383) Shale Pl	0.03	60	R								NA			NA		11/06/2006
(4384) Turnberry Lane	0.14	150	R								NA			NA		09/14/2006
(4385) Split Creek Dr	0.05	30	R								NA			NA		09/10/2009
(4385) Split Creek Dr	0.06	120	R								NA			NA		09/10/2009
(4385) Split Creek Dr	0.08	170	R								NA			NA		09/10/2009
(4386) Pompton Lane	0.13	170	R								NA			NA		09/10/2009
(4387) Split Creek Ct	0.08	80	R								NA			NA		09/10/2009
(4388) Chiasso Way	0.51	860	R								NA			NA		03/30/2009
(4389) Chiasso Terrace	0.11	90	R								NA			NA		03/30/2009
(4390) Timbercreek Dr	0.44	630	R								NA			NA		10/05/2006
(4391) Timbercreek Ct	0.22	170	R								NA			NA		10/05/2006
(4392) Lockberry Ridge Terrac	0.16	1200	R								NA			NA		10/05/2006
(4393) Lockberry Ridge Loop	0.68	960	R								NA			NA		10/05/2006
(4394) Corcoran Dr	0.25	60	R								NA			NA		11/06/2006
(4395) Exton Lane	0.08	90	R								NA			NA		11/06/2006

Virginia Department of Transportation
Traffic Engineering Division
2010
Annual Average Daily Traffic Volume Estimates By Section of Route
Chesterfield Maintenance Area

Route	Length	AADT	QA	4Tire	Bus	-----Truck-----				QC	K Factor	QK	Dir Factor	AAWDT	QW	Year
						2Axle	3+Axle	1Trail	2Trail							
Chesterfield County																
(4395) Exton Lane	0.15	110	R			From: 20-1166 Greenbriar Dr					NA			NA		11/06/2006
						To: Cul-de-Sac										
(4396) Edenton Pl	0.10	110	R			From: Cul-de-Sac					NA			NA		11/06/2006
						To: 20-1166 Greenbriar Dr										
(4396) Edenton Pl	0.08	100	R			From: 20-1166 Greenbriar Dr					NA			NA		11/06/2006
						To: Cul-de-Sac										
(4397) Princess Mary Terrace	0.19	100	R			From: 20-4359 Princess Mary Rd					NA			NA		11/06/2006
						To: Cul-de-Sac										
(4398) Corcoran Pl	0.08	80	R			From: 20-4394 Corcoran Dr					NA			NA		11/06/2006
						To: Cul-de-Sac										
(4399) Corcoran Ct	0.03	30	R			From: 20-4394 Corcoran Dr					NA			NA		11/06/2006
						To: Cul-de-Sac										
(4400) Venture Rd	0.08	100	R			From: Cul-de-Sac					NA			NA		05/13/2009
						To: 20-2855 Valencia Rd										
(4401) Brightridge Rd	0.07	90	R			From: Cul-de-Sac					NA			NA		05/13/2009
						To: 20-4404 Brightridge Lane										
(4401) Brightridge Rd	0.08	180	R			From: 20-4404 Brightridge Lane					NA			NA		05/13/2009
						To: 20-4403 Brightridge Ct										
(4401) Brightridge Rd	0.06	300	R			From: 20-4403 Brightridge Ct					NA			NA		05/13/2009
						To: 20-4402 Brightridge Way										
(4401) Brightridge Rd	0.16	490	R			From: 20-4402 Brightridge Way					NA			NA		05/13/2009
						To: 20-2857 Wilconna Rd										
(4402) Brightridge Way	0.04	30	R			From: Cul-de-Sac					NA			NA		05/13/2009
						To: 20-4401 Brightridge Rd										
(4403) Brightridge Ct	0.03	40	R			From: Cul-de-Sac					NA			NA		05/13/2009
						To: 20-4401 Brightridge Rd										
(4404) Brightridge Lane	0.05	40	R			From: Dead End					NA			NA		05/13/2009
						To: 20-4401 Brightridge Rd										
(4405) Brightridge Plaza	0.18	46	R			From: Cul-de-Sac					NA			NA		05/13/2009
						To: 20-4413										
(4406) Amber Forest Dr	0.18	470	R			From: 20-720; 20-3340					NA			NA		05/13/2009
						To: 20-4407										
(4407) Amber Meadow Lane	0.25	390	R			From: Cul-de-Sac					NA			NA		05/13/2009
						To: Cul-de-Sac										
(4408) Amber Meadow Place	0.06	40	R			From: Cul-de-Sac					NA			NA		05/13/2009
						To: 20-4407										
(4409) Amber Meadow Court	0.03	40	R			From: Cul-de-Sac					NA			NA		05/13/2009
						To: 20-4407										
(4411) Brookforest Terrace	0.12	140	R			From: Cul-de-Sac					NA			NA		05/13/2009
						To: 20-2115										

Virginia Department of Transportation
 Traffic Engineering Division
 2010
 Annual Average Daily Traffic Volume Estimates By Section of Route
 Chesterfield Maintenance Area

Route	Length	AADT	QA	4Tire	Bus	-----Truck-----				QC	K Factor	QK	Dir Factor	AAWDT	QW	Year
						2Axle	3+Axle	1Trail	2Trail							
Chesterfield County																
(4412) Creek Crossing Dr	0.11	900	R			From: 20-4413					NA		NA			05/13/2009
						To: 20-654 Bailey Bridge Rd										
(4413) Swift Crossing Dr	0.18	380	R			From: Cul-de-Sac					NA		NA			05/13/2009
						To: 20-4412										
(4413) Swift Crossing Dr	0.29	190	R			From: 20-5373 Misty Spring Dr					NA		NA			05/13/2009
						To: 20-4413										
(4414) Feather Chase	0.03	50	R			From: Cul-de-Sac					NA		NA			04/13/2009
						To: 20-4413										
(4415) Feather Chase	0.04	46	R			From: Cul-de-Sac					NA		NA			04/13/2009
						To: 20-4405										
(4416) Beaver Spring Place	0.06	90	R			From: Cul-de-Sac					NA		NA			04/13/2009
						To: 20-4405										
(4417) Beaver Spring Court	0.08	90	R			From: Cul-de-Sac					NA		NA			04/29/2009
						To: 20-4419 Gloucestershire St										
(4418) Dodds Ridge Dr	0.07	90	R			From: Cul-de-Sac					NA		NA			04/29/2009
						To: 20-763 Fordham Rd										
(4419) Gloucestershire St	0.20	360	R			From: 20-4418 Dodds Ridge Dr					NA		NA			04/29/2009
						To: Cul-de-Sac										
(4419) Gloucestershire St	0.06	90	R			From: Cul-de-Sac					NA		NA			04/29/2009
						To: 20-763 Fordham Rd										
(4420) S Bonnes Trail Rd	0.05	930	R			From: 20-4421 Landing Ct					NA		NA			10/12/2006
						To: 20-4422 Landing Circle										
(4420) S Bonnes Trail Rd	0.02	650	R			From: 20-4423 Boonesboro Dr					NA		NA			10/12/2006
						To: 20-4426 Jacobs Ridge Ct										
(4420) Jacob Bend Dr	0.05	420	R			From: 20-4427 Jacobs Glenn Dr					NA		NA			10/12/2006
						To: Dead End										
(4421) Landing Ct	0.04	30	R			From: 20-4420, S Bonnes Trail Rd					NA		NA			05/04/2009
						To: Cul-de-Sac										
(4422) Landing Circle	0.12	130	R			From: 20-4420, S Bonnes Trail Rd					NA		NA			05/04/2009
						To: Cul-de-Sac										
(4423) Boonesboro Dr	0.08	250	R			From: 20-4424 Boonesboro Circle					NA		NA			05/04/2009
						To: 20-4425 Boonesboro Ct										
(4423) Boonesboro Dr	0.10	160	R			From: Cul-de-Sac					NA		NA			05/04/2009
						To: 20-4425 Boonesboro Ct										
(4423) Boonesboro Dr	0.05	46	R			From: Cul-de-Sac					NA		NA			05/04/2009
						To: Cul-de-Sac										

Virginia Department of Transportation
 Traffic Engineering Division
 2010
 Annual Average Daily Traffic Volume Estimates By Section of Route
 Chesterfield Maintenance Area

Route	Length	AADT	QA	4Tire	Bus	-----Truck-----				QC	K Factor	QK	Dir Factor	AAWDT	QW	Year
						2Axle	3+Axle	1Trail	2Trail							
Chesterfield County																
4424 Boonesboro Cr	0.03	46	R								NA			NA		05/04/2009
4425 Boonesboro Ct	0.05	30	R								NA			NA		05/04/2009
4426 Jacobs Ridge Ct	0.03	40	R								NA			NA		10/12/2006
4427 Jacobs Glenn Dr	0.05	530	R								NA			NA		10/12/2006
4427 Jacobs Glenn Dr	0.25	410	R								NA			NA		10/12/2006
4428 Jacobs Glenn Ct	0.03	40	R								NA			NA		10/12/2006
4429 Cindiwood Dr	0.39	130	R								NA			NA		11/06/2006
4430 Bonney Lea Ct	0.10	70	R								NA			NA		09/10/2009
4431	0.08	NA									NA			NA		
4432	0.09	NA									NA			NA		
4433 Phil David Ct	0.06	60	R								NA			NA		11/06/2006
4434 Cindiwood Terrace	0.05	60	R								NA			NA		11/06/2006
4435 Huntsville Rd	0.08	80	R								NA			NA		11/06/2006
4436 Huntsville Ct	0.05	100	R								NA			NA		11/06/2006
4436 Huntsville Ct	0.06	60	R								NA			NA		11/06/2006
4437 Shorecrest Lane	0.22	100	R								NA			NA		11/06/2006
4438 Laurel Cove Lane	0.24	100	R								NA			NA		11/06/2006
4439 Laurel Cove Pl	0.07	30	R								NA			NA		11/06/2006
4440 Wind Pl	0.08	80	R								NA			NA		10/12/2006

Virginia Department of Transportation
 Traffic Engineering Division
 2010
 Annual Average Daily Traffic Volume Estimates By Section of Route
 Chesterfield Maintenance Area

Route	Length	AADT	QA	4Tire	Bus	-----Truck-----				QC	K Factor	QK	Dir Factor	AAWDT	QW	Year
						2Axle	3+Axle	1Trail	2Trail							
Chesterfield County																
(4440) Wind Pl	0.09	170	R			From: 20-4441 Carriage House Ct					NA			NA		10/12/2006
						To: 20-3245 Chatham Grove Lane										
(4441) Carriage House Ct	0.03	40	R			From: Cul-de-Sac					NA			NA		10/12/2006
						To: 20-4440 Wind Pl										
(4442) Horsetail Lane	0.06	60	R			From: 20-3245 Chatham Grove Lane					NA			NA		05/04/2009
						To: 20-3241 Rabbit Foot Lane										
(4443) Devlin Dr	0.22	90	R			From: Cul-de-Sac					NA			NA		11/06/2006
						To: 20-4757 Corte Castle Rd										
(4444) Orchard Harvest Dr	0.23	520	R			From: 20-4890 Orchard Harvest Dr					NA			NA		09/10/2009
						To: 20-4449										
(4445) Parkers Battery Rd	0.10	500	R			From: Dead End					NA			NA		09/10/2009
						To: 20-617 Ramblewood Dr										
(4446) Orchard Leaf Court	0.04	20	R			From: Dead End					NA			NA		09/10/2009
						To: 20-4444										
(4448) Plum Harvest Way	0.04	30	R			From: Cul-de-Sac					NA			NA		09/10/2009
						To: 20-4444										
(4449) Orchard Wood Court	0.07	70	R			From: Cul-de-Sac					NA			NA		09/10/2009
						To: Cul-de-Sac										
(4450) Perdue Ave	0.07	220	R			From: 20-4453 Cedar Lane					NA			NA		03/11/2009
						To: 20-4452 Perdue Terrace										
(4450) Perdue Ave	0.07	320	R			From: 20-4451 Perdue Ct					NA			NA		03/11/2009
						To: 20-616 Osborne Rd										
(4450) Perdue Ave	0.10	400	R			From: 20-4450 Perdue Ave					NA			NA		03/11/2009
						To: 20-616 Osborne Rd										
(4451) Perdue Ct	0.04	40	R			From: 20-4450 Perdue Ave					NA			NA		03/11/2009
						To: Cul-de-Sac										
(4452) Perdue Terrace	0.14	120	R			From: 20-4450 Perdue Ave					NA			NA		03/11/2009
						To: Cul-de-Sac										
(4453) Cedar Lane	0.11	240	R			From: 20-4450 Perdue Ave					NA			NA		03/11/2009
						To: 20-616 Osborne Rd										
(4454) Warfield Estates Dr	0.28	490	R			From: Cul-de-Sac					NA			NA		03/11/2009
						To: 20-616; 20-1532										
(4455) Warfield Ridge Dr	0.10	70	R			From: Cul-de-Sac					NA			NA		03/11/2009
						To: 20-616; 20-4453										
(4456) Warfield Estates Terrac	0.11	130	R			From: 20-4468; 20-4454					NA			NA		03/11/2009
						To: Cul-de-Sac										
(4457) Rieves Pond Dr	0.28	170	R			From: Cul-de-Sac					NA			NA		11/08/2006
						To: SR 144 Harrowgate Rd										

Virginia Department of Transportation
Traffic Engineering Division
2010
Annual Average Daily Traffic Volume Estimates By Section of Route
Chesterfield Maintenance Area

Route	Length	AADT	QA	4Tire	Bus	Truck				QC	K Factor	QK	Dir Factor	AAWDT	QW	Year
						2Axle	3+Axle	1Trail	2Trail							
Chesterfield County																
(4458) Colby Cove Ct	0.11	70	R								NA		NA			11/08/2006
(4459) Kelsey Pointe Ct	0.07	30	R								NA		NA			11/08/2006
(4460) Stilton Dr	0.10	480	R								NA		NA			03/11/2009
(4460) Stilton Dr	0.23	440	R								NA		NA			03/11/2009
(4460) Stilton Dr	0.13	110	R								NA		NA			03/11/2009
(4461) Stilton Ct	0.06	50	R								NA		NA			03/11/2009
(4462) Bethesda Dr	0.06	80	R								NA		NA			03/11/2009
(4462) Bethesda Dr	0.06	60	R								NA		NA			03/11/2009
(4463) Warfield Ridge Terrace	0.10	80	R								NA		NA			03/11/2009
(4464) St Stephens Way	0.14	70	R								NA		NA			07/14/2006
(4465) St Stephens Pl	0.09	60	R								NA		NA			09/14/2006
(4466) Michael Ridge Rd	0.07	80	R								NA		NA			06/22/2009
(4466) Michael Ridge Rd	0.07	80	R								NA		NA			06/22/2009
(4467) Robert Mill Ct	0.08	170	R								NA		NA			06/22/2009
(4468) Warfield Estates Court	0.03	30	R								NA		NA			06/22/2009
(4469) Andrews Ridge Dr	0.06	80	R								NA		NA			11/08/2006
(4470) Old Cheshire Dr	0.18	350	R								NA		NA			10/03/2006
(4471) Old Cheshire Ct	0.04	40	R								NA		NA			10/03/2006
(4472) Old Cheshire Lane	0.16	150	R								NA		NA			10/03/2006
(4473) Kings Gate Rd	0.10	110	R								NA		NA			10/03/2006

Virginia Department of Transportation
Traffic Engineering Division
2010
Annual Average Daily Traffic Volume Estimates By Section of Route
Chesterfield Maintenance Area

Route	Length	AADT	QA	4Tire	Bus	Truck				QC	K Factor	QK	Dir Factor	AAWDT	QW	Year
						2Axle	3+Axle	1Trail	2Trail							
Chesterfield County																
(4474) Ruddy Creek Dr	0.11	80	R				From: 20-3031 Bryanbell Dr					NA		NA		11/30/2006
							To: 20-3898 Steven Hill Dr									
(4475) Glen Oaks Ct	0.12	280	R				From: 20-3585 Glen Oaks Dr					NA		NA		10/03/2006
							To: 20-4478 Erin Green Ct									
(4475) Glen Oaks Ct	0.07	460	R				From: 20-609 Centralia Rd					NA		NA		10/03/2006
							To: Cul-de-Sac									
(4476) Walters Dr	0.05	40	R				From: 20-3586					NA		NA		03/13/2009
							To: 20-3585 Glen Oaks Dr									
(4476) Walters Dr	0.13	100	R				From: SR 144 Chester Rd					NA		NA		03/13/2009
							To: 20-3586									
(4477) Hamlin Ave	0.06	820	R				From: Cul-de-Sac					NA		NA		10/03/2006
							To: 20-4475 Glen Oaks Ct									
(4478) Erin Green Ct	0.20	110	R				From: Dead End					NA		NA		11/30/2006
							To: 20-657 Ivey Mill Rd									
(4479) Lake Chesdin Pkwy	1.22	760	R				From: Cul-de-Sac					NA		NA		10/03/2006
							To: 20-3586									
(4480) Hamlin Circle	0.05	50	R				From: Cul-de-Sac					NA		NA		10/03/2006
							To: 20-3586									
(4481) Hamlin Way	0.10	70	R				From: Cul-de-Sac					NA		NA		10/03/2006
							To: 20-3586									
(4481) Hamlin Way	0.03	40	R				From: Cul-de-Sac					NA		NA		10/03/2006
							To: Cul-de-Sac									
(4482) Sandrock Ridge Dr	0.29	170	R				From: Dead End					NA		NA		11/30/2006
							To: Cul-de-Sac									
(4483) Kingstream Lane	0.09	50	R				From: 20-4486 Heathstead Rd					NA		NA		10/03/2006
							To: 20-4472 Old Cheshire Lane									
(4483) Kingstream Lane	0.10	120	R				From: Cul-de-Sac					NA		NA		10/03/2006
							To: 20-4483 Kingstream Lane									
(4484) Royal Mews Ct	0.07	50	R				From: Cul-de-Sac					NA		NA		10/03/2006
							To: SR 144 Chester Rd									
(4485) Paces Ferry Rd	0.06	900	R				From: 20-4486 Heathstead Rd					NA		NA		10/03/2006
							To: 20-4488 Kentshire Lane									
(4485) Paces Ferry Rd	0.08	250	R				From: 20-4489 Churchill Ct					NA		NA		10/03/2006
							To: Cul-de-Sac									
(4485) Paces Ferry Rd	0.06	170	R				From: Cul-de-Sac					NA		NA		10/03/2006
							To: 20-4487 Heathstead Ct									
(4486) Heathstead Rd	0.04	40	R				From: Cul-de-Sac					NA		NA		10/03/2006
							To: 20-4485 Paces Ferry Rd									
(4486) Heathstead Rd	0.06	120	R				From: 20-4485 Paces Ferry Rd					NA		NA		10/03/2006

Virginia Department of Transportation
Traffic Engineering Division
2010
Annual Average Daily Traffic Volume Estimates By Section of Route
Chesterfield Maintenance Area

Route	Length	AADT	QA	4Tire	Bus	Truck				QC	K Factor	QK	Dir Factor	AAWDT	QW	Year
						2Axle	3+Axle	1Trail	2Trail							
Chesterfield County																
(4486) Heathstead Rd	0.12	140	R				From: 20-4485 Paces Ferry Rd				NA			NA		10/03/2006
							To: 20-4473; 20-4486									
(4487) Heathstead Ct	0.04	40	R				From: 20-4486 Heathstead Rd				NA			NA		10/03/2006
							To: Cul-de-Sac									
(4488) Kentshire Lane	0.07	60	R				From: Cul-de-Sac				NA			NA		10/03/2006
							To: 20-4485 Paces Ferry Rd									
(4489) Churchill Ct	0.04	46	R				From: Cul-de-Sac				NA			NA		10/03/2006
							To: 20-4485 Paces Ferry Rd									
(4490) Golden Leaf Rd	0.25	140	R				From: Cul-de-Sac				NA			NA		09/10/2009
							To: 20-2814 Deep Forest Rd									
(4491) Hedges Rd	0.17	410	R				From: Cul-de-Sac				NA			NA		07/08/2009
							To: 20-2147 Lancers Blvd									
(4492) Hedges Court	0.06	90	R				From: Cul-de-Sac				NA			NA		07/08/2009
							To: 20-4491									
(4493) Baymill Ct	0.17	90	R				From: Cul-de-Sac				NA			NA		11/08/2006
							To: 20-5016 Hillcreek Dr									
(4494) Point Trace Ct	0.04	47	R				From: Cul-de-Sac				NA			NA		11/08/2006
							To: 20-5016 Hillcreek Dr									
(4495) Baymill Court	0.17	180	R				From: 20-1315 Hampton Ave				NA			NA		05/13/2009
							To: Dead End									
(4496) Chesdin Green Way	0.93	410	R				From: 20-5487 Chesdin Shores Dr				NA			NA		11/08/2006
							To: 20-4479 Lake Chesdin Pkwy									
(4496) Chesdin Green Way	0.65	370	R				From: 20-5080				NA			NA		11/08/2006
							To: 20-5080									
(4497) Aquia Ct	0.14	46	R				From: Cul-de-Sac				NA			NA		11/08/2006
							To: 20-5080									
(4498) Player Lane	0.08	90	R				From: 20-4838				NA			NA		11/08/2006
							To: 20-4499 Player Ct									
(4499) Player Ct	0.11	90	R				From: Cul-de-Sac				NA			NA		11/08/2006
							To: Cul-de-Sac									
(4500) Brevard Dr	0.09	210	R				From: 20-4502 Mariposa Dr				NA			NA		10/10/2006
							To: 20-4501 Brevard Ct									
(4500) Brevard Dr	0.07	330	R				From: 20-625 Branders Bridge Rd				NA			NA		10/10/2006
							To: 20-4500 Brevard Dr									
(4501) Brevard Ct	0.08	80	R				From: Cul-de-Sac				NA			NA		10/10/2006
							To: Cul-de-Sac									
(4502) Mariposa Dr	0.17	140	R				From: Cul-de-Sac				NA			NA		10/10/2006
							To: Cul-de-Sac									

Virginia Department of Transportation
Traffic Engineering Division
2010
Annual Average Daily Traffic Volume Estimates By Section of Route
Chesterfield Maintenance Area

Route	Length	AADT	QA	4Tire	Bus	Truck				QC	K Factor	QK	Dir Factor	AAWDT	QW	Year
						2Axle	3+Axle	1Trail	2Trail							
Chesterfield County																
(4503) Rollingside Ct	0.05	40	R				From: 20-4505 Rollingside Dr				NA			NA		10/10/2006
							To: Cul-de-Sac									
(4504) Birdbrook Dr	0.08	80	R				From: Cul-de-Sac				NA			NA		10/10/2006
							To: 20-4505 Rollingside Dr									
(4504) Birdbrook Dr	0.09	400	R				From: 20-4505 Rollingside Dr				NA			NA		10/10/2006
							To: 20-625 Branders Bridge Rd									
(4505) Rollingside Dr	0.29	720	R				From: 20-626 Lakeview Dr				NA			NA		07/27/2009
							To: 20-4506 Frye Ct									
(4505) Rollingside Dr	0.07	420	R				From: 20-4506 Frye Ct				NA			NA		07/27/2009
							To: 20-4504 Birdbrook Dr									
(4506) Frye Ct	0.03	40	R				From: Cul-de-Sac				NA			NA		10/10/2006
							To: 20-4505 Rollingside Dr									
(4507) Frye Terrace	0.10	70	R				From: 20-4505; 20-4506				NA			NA		11/08/2006
							To: Cul-de-Sac									
(4508) Twisted Oak Dr	0.15	110	R				From: Cul-de-Sac				NA			NA		11/08/2006
							To: 20-4505 Rollingside Dr									
(4508) Twisted Oak Dr	0.09	130	R				From: 20-4505 Rollingside Dr				NA			NA		11/08/2006
							To: Cul-de-Sac									
(4509) Twisted Oak Terrace	0.10	80	R				From: 20-4508 Twisted Oak Dr				NA			NA		11/08/2006
							To: Cul-de-Sac									
(4510) Tavern Hill Ct	0.21	90	R				From: 20-3696				NA			NA		11/08/2006
							To: Cul-de-Sac									
(4511) Creek Edge Pl	0.15	140	R				From: 20-4016 Southcreek Dr				NA			NA		08/08/2006
							To: Cul-de-Sac									
(4512) Creek Knoll Ct	0.12	120	R				From: 20-4516				NA			NA		08/08/2006
							To: Cul-de-Sac									
(4513) Blue Creek Pl	0.07	80	R				From: 20-4067 Walthall Creek Dr				NA			NA		08/08/2006
							To: Dead End									
(4514) Green Summit Pl	0.06	60	R				From: 20-4067 Walthall Creek Dr				NA			NA		08/08/2006
							To: Dead End									
(4516) Majestic Creek Dr	0.22	290	R				From: Cul-de-Sac				NA			NA		08/08/2006
							To: 20-4016 Southcreek Dr									
(4516) Majestic Creek Dr	0.26	270	R				From: 20-4016 Southcreek Dr				NA			NA		08/08/2006
							To: 20-4067 Walthall Creek Dr									
(4517) Majestic Creek Ct	0.07	70	R				From: 20-4516 Majestic Creek Dr				NA			NA		08/08/2006
							To: Cul-de-Sac									
(4518) Green Trellis Pl	0.11	90	R				From: 20-4516 Majestic Creek Dr				NA			NA		08/08/2006
							To: Cul-de-Sac									
(4519) Ryanwood Ct	0.04	50	R				From: Cul-de-Sac				NA			NA		11/30/2006
							To: 20-1002 Westfield Rd									

Virginia Department of Transportation
Traffic Engineering Division
2010
Annual Average Daily Traffic Volume Estimates By Section of Route
Chesterfield Maintenance Area

Route	Length	AADT	QA	4Tire	Bus	-----Truck-----				QC	K Factor	QK	Dir Factor	AAWDT	QW	Year
						2Axle	3+Axle	1Trail	2Trail							
Chesterfield County																
(4520) Gilritchie Dr	0.19	290	R			From: SR 36 River Rd					NA			NA		10/10/2006
						To: 20-4522 Deodora Dr										
(4521) Gilritchie Ct	0.04	20	R			From: Cul-de-Sac					NA			NA		10/10/2006
						To: 20-4520 Gilritchie Dr										
(4522) Deodora Dr	0.13	140	R			From: Dead End					NA			NA		10/10/2006
						To: 20-4520 Gilritchie Dr										
(4522) Deodora Dr	0.20	150	R			From: Cul-de-Sac					NA			NA		10/10/2006
						To: Cul-de-Sac										
(4523) Deodora Court	0.11	100	R			From: Cul-de-Sac					NA			NA		07/27/2009
						To: 20-4522 Deodora Dr										
(4524) Hunters Hawk Dr	0.34	590	R			From: 20-654 Bundle Rd					NA			NA		03/07/2009
						To: 20-4607 Eagle Pass Dr										
(4525) Hunters Hawk Court	0.22	140	R			From: Cul-de-Sac					NA			NA		03/07/2009
						To: 20-4524 Hunters Hawk Dr										
(4526) Beechwood Forest Dr	0.56	290	R			From: 20-4524 Hunters Hawk Dr					NA			NA		03/07/2009
						To: 20-654 Bundle Rd										
(4527) Appleway Court	0.04	40	R			From: 20-4526 Beechwood Forest Dr					NA			NA		03/07/2009
						To: Cul-de-Sac										
(4528) Bridlewood Court	0.09	60	R			From: 20-4526 Beechwood Forest Dr					NA			NA		03/07/2009
						To: Cul-de-Sac										
(4529) Ceedarmill Court	0.16	70	R			From: Cul-de-Sac					NA			NA		03/07/2009
						To: 20-4526 Beechwood Forest Dr										
(4530) Ridgerun Pl	0.05	60	R			From: 20-3091 Ridgerun Rd					NA			NA		05/11/2009
						To: Cul-de-Sac										
(4531) Ridgerun Terrace	0.10	130	R			From: 0.10 MW 20-3091					NA			NA		05/11/2009
						To: 20-3091 Ridgerun Rd										
(4531) Ridgerun Terrace	0.10	110	R			From: 20-3091 Ridgerun Rd					NA			NA		05/11/2009
						To: Dead End										
(4532) Bensley Commons Blvd	0.19	1100	R			From: Dead End					NA			NA		11/30/2006
						To: US 1 Jefferson Davis Hwy										
(4533) Lockberry Ridge Ct	0.06	60	R			From: Cul-de-Sac					NA			NA		11/08/2006
						To: 20-4393 Lockberry Ridge Loop										
(4534) Hunters Trail Rd	0.21	130	R			From: Cul-de-Sac					NA			NA		11/08/2006
						To: 20-1363 White Fawn Dr										
(4535) Waterford Lake Dr	0.51	3100	R			From: 20-754 Coalfield Rd					NA			NA		09/25/2006
						To: Dead End										
(4536) Sherwood Forst Dr	0.26	390	R			From: 20-611 Kingsland Dr					NA			NA		10/05/2006
						To: 20-4538 Sherwood Forest Terrace										

Virginia Department of Transportation
Traffic Engineering Division
2010
Annual Average Daily Traffic Volume Estimates By Section of Route
Chesterfield Maintenance Area

Route	Length	AADT	QA	4Tire	Bus	Truck				QC	K Factor	QK	Dir Factor	AAWDT	QW	Year
						2Axle	3+Axle	1Trail	2Trail							
Chesterfield County																
(4537) Friar Ridge Dr	0.17	130	R								NA			NA		10/05/2006
(4538) Sherwood Forest Terrac	0.07	100	R								NA			NA		10/05/2006
(4539) Friar Tuck Ct	0.06	90	R								NA			NA		10/05/2006
(4540) Lumlay Rd	0.04	220	R								NA			NA		10/12/2006
(4540) Lumlay Rd	0.09	170	R								NA			NA		10/12/2006
(4540) Lumlay Rd	0.09	130	R								NA			NA		10/12/2006
(4541) Dianawood Dr	0.15	110	R								NA			NA		10/12/2006
(4542) Marylou Lane	0.04	40	R								NA			NA		10/12/2006
(4542) Marylou Lane	0.09	70	R								NA			NA		10/12/2006
(4543) Sharonridge Dr	0.08	110	R								NA			NA		10/12/2006
(4543) Sharonridge Dr	0.09	90	R								NA			NA		10/12/2006
(4544) China Cat Terrace	0.14	80	R								NA			NA		11/30/2006
(4545) Millers Run Dr	0.07	80	R								NA			NA		04/05/2009
(4546) Sunset Point Ct	0.06	60	R								NA			NA		11/08/2006
(4547) Trumpter Rd	0.18	80	R								NA			NA		11/08/2006
(4548) Trumpter Run Ct	0.09	30	R								NA			NA		11/08/2006
(4549) Trumpter Run Pl	0.07	30	R								NA			NA		11/08/2006
(4550) Tamworth Rd	0.11	160	R								NA			NA		05/11/2009
(4551) Victoria Park Way	0.08	70	R								NA			NA		11/08/2006
(4552) Highcrest Ridge Dr	0.14	60	R								NA			NA		11/08/2006

Virginia Department of Transportation
Traffic Engineering Division
2010
Annual Average Daily Traffic Volume Estimates By Section of Route
Chesterfield Maintenance Area

Route	Length	AADT	QA	4Tire	Bus	Truck				QC	K Factor	QK	Dir Factor	AAWDT	QW	Year
						2Axle	3+Axle	1Trail	2Trail							
Chesterfield County																
(4552) Highcrest Ridge Dr	0.10	350	R				20-4553				NA			NA		11/08/2006
							20-3958									
(4553) Swift Rock Ridge Dr	0.27	320	R				20-4552 Highcrest Ridge Dr				NA			NA		11/08/2006
							20-4555									
(4553) Swift Rock Ridge Dr	0.07	100	R								NA			NA		11/08/2006
							20-5601									
(4554)	0.05	49	R				20-4553 Swift Rock Ridge Dr				NA			NA		11/08/2006
							Cul-de-Sac									
(4555) Swift Rock Ridge Pl	0.05	50	R				20-4553 Swift Rock Ridge Dr				NA			NA		11/08/2006
							Cul-de-Sac									
(4556) Dogwood Ridge Ct	0.19	120	R				20-4599 Wellspring Road				NA			NA		11/08/2006
							Cul-de-Sac									
(4557) Alderwood Terrace	0.10	80	R				Cul-de-Sac				NA			NA		11/08/2006
							20-4595 Alderwood Way									
(4558) Alderwood Ct	0.06	70	R				Cul-de-Sac				NA			NA		11/08/2006
							20-4595 Alderwood Way									
(4559) Melbeck Court	0.04	40	R				Cul-de-Sac				NA			NA		02/25/2009
							20-2118 Melbeck Rd									
(4560) Country Manor Lane	0.10	1400	R				Cul-de-Sac				NA			NA		10/05/2006
							20-4565 Victoria Park Terrace									
(4560) Country Manor Lane	0.06	1200	R								NA			NA		10/05/2006
							20-2118 Melbeck Rd									
(4560) Country Manor Lane	0.11	1400	R								NA			NA		10/05/2006
							20-4567 Country Manor Terrace									
(4560) Country Manor Lane	0.08	1700	R								NA			NA		10/05/2006
							20-4566 Country Manor Way									
(4560) Country Manor Lane	0.07	1900	R								NA			NA		10/05/2006
							20-4563 Carriageway Lane									
(4560) Country Manor Lane	0.04	2000	R								NA			NA		10/05/2006
							20-4562 Country Manor Pl									
(4560) Country Manor Lane	0.03	2100	R								NA			NA		10/05/2006
							20-4561 Country Manor Ct									
(4560) Country Manor Lane	0.17	2000	G								NA		2000	G	2010	
							SR 10 Iron Bridge Rd									
(4561) Country Manor Ct	0.04	46	R				20-4560 Country Manor Lane				NA			NA		02/25/2009
							Cul-de-Sac									
(4562) Country Manor Pl	0.08	40	R				Cul-de-Sac				NA			NA		02/25/2009
							20-4560 Country Manor Lane									
(4563) Carriageway Lane	0.03	40	R				Cul-de-Sac				NA			NA		02/25/2009
							20-4564 Carriageway Ct									
(4563) Carriageway Lane	0.09	160	R								NA			NA		02/25/2009
							20-4560 Country Manor Lane									

Virginia Department of Transportation
Traffic Engineering Division
2010
Annual Average Daily Traffic Volume Estimates By Section of Route
Chesterfield Maintenance Area

Route	Length	AADT	QA	4Tire	Bus	Truck				QC	K Factor	QK	Dir Factor	AAWDT	QW	Year
						2Axle	3+Axle	1Trail	2Trail							
Chesterfield County																
(4564) Carriageway Ct	0.03	40	R								NA			NA		02/25/2009
(4565) Victoria Park Terrace	0.11	120	R								NA			NA		10/05/2006
(4566) Country Manor Way	0.08	70	R								NA			NA		10/05/2006
(4567) Country Manor Terrace	0.12	100	R								NA			NA		10/05/2006
(4567) Country Manor Ct	0.04	40	R								NA			NA		10/05/2006
(4568) Iron Horse Rd	0.16	1200	R								NA			NA		10/05/2006
(4569) Iron Horse Ct	0.03	50	R								NA			NA		10/05/2006
(4570) Krag Rd	0.17	170	R								NA			NA		11/08/2006
(4570) Krag Rd	0.06	49	R								NA			NA		11/08/2006
(4571) Krag Circle	0.04	40	R								NA			NA		11/08/2006
(4572) Krag Ct	0.05	40	R								NA			NA		11/08/2006
(4573) Zack Rd	0.10	80	R								NA			NA		11/08/2006
(4574) Ivywood Ct	0.06	40	R								NA			NA		11/08/2006
(4575) Erin Rd	0.03	40	R								NA			NA		11/08/2006
(4576) Fox Maple Terrace	0.14	150	R								NA			NA		11/13/2006
(4577) Fox Maple Ct	0.07	70	R								NA			NA		11/13/2006
(4578) Villas Dr	0.17	220	R								NA			NA		11/13/2006
(4579) Villas Ct	0.07	80	R								NA			NA		11/13/2006
(4580) Koyoto Ct	0.21	360	R								NA			NA		09/10/2009

Virginia Department of Transportation
Traffic Engineering Division
2010
Annual Average Daily Traffic Volume Estimates By Section of Route
Chesterfield Maintenance Area

Route	Length	AADT	QA	4Tire	Bus	-----Truck-----				QC	K Factor	QK	Dir Factor	AAWDT	QW	Year
						2Axle	3+Axle	1Trail	2Trail							
Chesterfield County																
(4581) Providence Creek Circle	0.04	60	R								NA			NA		11/13/2006
(4581) Providence Creek Circle	0.03	48	R								NA			NA		11/13/2006
(4582) Creek Bottom Way	0.32	260	R								NA			NA		11/13/2006
(4583) Creek Bottom Ct	0.03	60	R								NA			NA		11/13/2006
(4584) Providence Glen Turn	0.05	60	R								NA			NA		11/13/2006
(4585) Oakeside Dr	0.36	1000	R								NA			NA		10/25/2006
(4586) Oakdale Dr	0.35	320	R								NA			NA		11/13/2006
(4586) Oakdell Dr	0.03	45	R								NA			NA		11/13/2006
(4587) Oakdale Ct	0.03	40	R								NA			NA		11/13/2006
(4587) Oakdell Pl	0.03	40	R								NA			NA		11/13/2006
(4588) Oakeside Circle	0.03	40	R								NA			NA		11/13/2006
(4589) Oak Center Dr	0.12	70	R								NA			NA		11/13/2006
(4590) Norlanya Dr	0.08	100	R								NA			NA		09/10/2009
(4590) Norlanya Dr	0.11	60	R								NA			NA		09/10/2009
(4591) Oakshire Lane	0.06	40	R								NA			NA		09/10/2009
(4592) Oakshire Terrace	0.09	60	R								NA			NA		09/10/2009
(4593) Mount Blanco Ct	0.20	80	R								NA			NA		11/13/2006
(4594) Alderwood Turn	0.03	40	R								NA			NA		03/18/2009
(4595) Alderwood Way	0.03	40	R								NA			NA		11/13/2006
(4595) Alderwood Way	0.18	100	R								NA			NA		11/12/2003

Virginia Department of Transportation
Traffic Engineering Division
2010
Annual Average Daily Traffic Volume Estimates By Section of Route
Chesterfield Maintenance Area

Route	Length	AADT	QA	4Tire	Bus	Truck				QC	K Factor	QK	Dir Factor	AAWDT	QW	Year
						2Axle	3+Axle	1Trail	2Trail							
Chesterfield County																
(4595) Alderwood Way	0.22	420	R			From: 20-4558 Alderwood Ct					NA		NA			03/18/2009
						To: Cul-de-Sac										
(4596) Pine Vista Lane	0.07	30	R			From: 20-4595 Alderwood Way					NA		NA			11/12/2003
						To: 20-4599; 20-4598										
(4597) Pine Knoll Court	0.08	80	R			From: Cul-de-Sac					NA		NA			03/18/2009
						To: 20-4598 Pine Knoll Way										
(4598) Pine Knoll Way	0.05	140	R			From: 20-4599; 20-4596					NA		NA			03/18/2009
						To: Cul-de-Sac										
(4599) Wellspring Rd	0.16	1100	R			From: SR 144 Harrowgate Rd					NA		NA			03/18/2009
						To: 20-4556 Dogwood Ridge Ct										
(4599) Wellspring Rd	0.58	1000	R			From: 20-619 Happy Hill Rd					NA		NA			03/18/2009
						To: 20-3600 Woodlake Village Py										
(4600) Laurel Trail Rd	0.04	460	R			From: 20-4601 Laurel Trail Ct					NA		NA			05/26/2009
						To: 20-4602 Laurel Trail Pl										
(4600) Laurel Trail Rd	0.10	310	R			From: Cul-de-Sac					NA		NA			05/26/2009
						To: 20-4600 Laurel Trail Rd										
(4601) Laurel Trail Ct	0.08	140	R			From: Cul-de-Sac					NA		NA			05/26/2009
						To: 20-4600 Laurel Trail Rd										
(4602) Laurel Trail Pl	0.04	60	R			From: Cul-de-Sac					NA		NA			05/26/2009
						To: 20-4508 Twisted Oak Dr										
(4603) Twisted Oak Ct	0.11	80	R			From: Cul-de-Sac					NA		NA			11/13/2006
						To: 20-2326 Hackney Rd										
(4604) Hackney Loop	0.02	40	R			From: 20-2326 Hackney Rd					NA		NA			11/30/2006
						To: 20-3807										
(4605) Park Bluff Terrace	0.19	90	R			From: Cul-de-Sac					NA		NA			09/19/2006
						To: 20-3807										
(4606) Park Bluff Ct	0.07	50	R			From: Cul-de-Sac					NA		NA			09/19/2006
						To: Dead End										
(4607) Eagle Pass Dr	0.50	150	R			From: Dead End					NA		NA			09/19/2006
						To: 20-5236										
(4608) Devette Terrace	0.12	70	R			From: Cul-de-Sac					NA		NA			09/19/2006
						To: 20-653 Second Branch Rd										
(4609) Balta Rd	0.68	230	R			From: Cul-de-Sac					NA		NA			09/19/2006
						To: 20-4329 Timber Bluff Pkwy										
(4610) Highberry Woods Rd	0.22	490	R			From: 20-4612 Highberry Woods Ct					NA		NA			09/19/2006
						To: 20-4613 Highberry Woods Dr										
(4610) Highberry Woods Rd	0.09	340	R			From: 20-4613 Highberry Woods Dr					NA		NA			09/19/2006

Virginia Department of Transportation
 Traffic Engineering Division
 2010
 Annual Average Daily Traffic Volume Estimates By Section of Route
 Chesterfield Maintenance Area

Route	Length	AADT	QA	4Tire	Bus	Truck				QC	K Factor	QK	Dir Factor	AAWDT	QW	Year
						2Axle	3+Axle	1Trail	2Trail							
Chesterfield County																
(4610) Highberry Woods Rd	0.20	210	R				From: 20-4613 Highberry Wood Dr					NA		NA		09/19/2006
							To: Cul-de-Sac									
(4611) Highberry Woods Terra	0.06	100	R				From: 20-4610 Highberry Woods Rd					NA		NA		09/19/2006
							To: Cul-de-Sac									
(4612) Highberry Woods Ct	0.05	70	R				From: 20-4610 Highberry Woods Rd					NA		NA		09/19/2006
							To: Cul-de-Sac									
(4613) Highberry Woods Dr	0.05	60	R				From: Cul-de-Sac					NA		NA		09/19/2006
							To: 20-4610 Highberry Woods Rd									
(4613) Highberry Woods Dr	0.04	140	R				From: 20-4610 Highberry Woods Rd					NA		NA		09/19/2006
							To: 20-4614 Highberry Woods Lane									
(4613) Highberry Woods Ct	0.05	70	R				From: 20-4614 Highberry Woods Lane					NA		NA		09/19/2006
							To: Cul-de-Sac									
(4614) Highberry Woods Lane	0.06	130	R				From: 20-5009 Meadow Chase Rd					NA		NA		09/19/2006
							To: 20-4613 Highberry Woods Ct									
(4615) Maple Brook Dr	0.06	140	R				From: Cul-de-Sac					NA		NA		09/19/2006
							To: Begin Loop									
(4615) Maple Brook Dr	0.37	290	R				From: Begin Loop					NA		NA		09/19/2006
							To: End Loop									
(4615) Maple Brook Dr	0.04	370	R				From: End Loop					NA		NA		09/19/2006
							To: 20-4337 Lakebluff Pkwy									
(4615) Windy Ridge Rd	0.05	550	R				From: 20-4337 Lakebluff Pkwy					NA		NA		09/19/2006
							To: 20-4616 Windy Ridge Dr									
(4615) Windy Ridge Rd	0.06	170	R				From: 20-4616 Windy Ridge Dr					NA		NA		09/19/2006
							To: 20-4617 Windy Ridge Terrace									
(4615) Windy Ridge Rd	0.12	120	R				From: 20-4617 Windy Ridge Terrace					NA		NA		09/19/2006
							To: 20-4618 Windy Ridge Ct									
(4615) Windy Ridge Rd	0.06	70	R				From: 20-4618 Windy Ridge Ct					NA		NA		09/19/2006
							To: Cul-de-Sac									
(4616) Windy Ridge Dr	0.23	220	R				From: 20-4615 Windy Ridge Rd					NA		NA		09/19/2006
							To: Cul-de-Sac									
(4617) Windy Ridge Terrace	0.17	80	R				From: 20-4615 Windy Ridge Rd					NA		NA		09/19/2006
							To: 20-4616 Windy Ridge Dr									
(4618) Windy Ridge Ct	0.04	50	R				From: 20-4615 Windy Ridge Rd					NA		NA		09/19/2006
							To: Cul-de-Sac									
(4619) Hackney Terrace	0.04	47	R				From: Dead End					NA		NA		09/19/2006
							To: 20-2326 Hackney Rd									
(4620) Powell Grove Rd	0.15	290	R				From: 20-4337 Lakebluff Pkwy					NA		NA		09/19/2006
							To: Cul-de-Sac									
(4621) Powell Grove Dr	0.18	190	R				From: 20-4620 Powell Grove Rd					NA		NA		09/19/2006
							To: Cul-de-Sac									
(4622) Powell Grove Terrace	0.07	60	R				From: 20-4621 Powell Grove Dr					NA		NA		09/19/2006
							To: Cul-de-Sac									

Virginia Department of Transportation
 Traffic Engineering Division
 2010
 Annual Average Daily Traffic Volume Estimates By Section of Route
 Chesterfield Maintenance Area

Route	Length	AADT	QA	4Tire	Bus	Truck				QC	K Factor	QK	Dir Factor	AAWDT	QW	Year
						2Axle	3+Axle	1Trail	2Trail							
Chesterfield County																
(4623) Sarum Terrace	0.17	110	R								NA		NA			09/19/2006
(4624) Rexmoor Terrace	0.12	90	R								NA		NA			09/19/2006
(4625) Rosebay Forest Rd	0.20	350	R								NA		NA			09/19/2006
(4626) Rosebay Forest Dr	0.15	130	R								NA		NA			09/19/2006
(4627) Rosebay Forest Pl	0.14	150	R								NA		NA			09/19/2006
(4628) Sedgefield Rd	0.11	210	R								NA		NA			09/19/2006
(4628) Sedgefield Rd	0.06	230	R								NA		NA			09/19/2006
(4628) Sedgefield Rd	0.05	60	R								NA		NA			09/19/2006
(4629) Sedgefield Terrace	0.11	120	R								NA		NA			09/19/2006
(4629) Sedgefield Terrace	0.07	60	R								NA		NA			09/19/2006
(4630) Martin Glen Terrace	0.08	130	R								NA		NA			09/19/2006
(4630) Martin Glen Terrace	0.09	90	R								NA		NA			09/19/2006
(4631) Martin Glen Pl	0.05	50	R								NA		NA			09/19/2006
(4632) Sailview Dr	0.26	210	R								NA		NA			09/19/2006
(4633) Sailview Ct	0.15	130	R								NA		NA			09/19/2006
(4634) Bel Arbor Dr	0.06	160	R								NA		NA			09/19/2006
(4635) Bel Lac Dr	0.21	120	R								NA		NA			09/19/2006
(4636) Bel Jour Pl	0.04	40	R								NA		NA			09/19/2006
(4637) Riviera Ct	0.04	40	R								NA		NA			09/19/2006
(4638) Nairn Lane	0.08	60	R								NA		NA			09/19/2006

Virginia Department of Transportation
Traffic Engineering Division
2010
Annual Average Daily Traffic Volume Estimates By Section of Route
Chesterfield Maintenance Area

Route	Length	AADT	QA	4Tire	Bus	Truck				QC	K Factor	QK	Dir Factor	AAWDT	QW	Year
						2Axle	3+Axle	1Trail	2Trail							
Chesterfield County																
(4639) Hackney Loop	0.02	49	R				From: 20-2326 Hackney Rd				NA			NA		09/19/2006
							To: 20-2326 Hackney Rd									
(4640) Tweedsmuir Ct	0.07	30	R				From: 20-1243 Tweedsmuir Rd				NA			NA		11/13/2006
							To: Cul-de-Sac									
(4641) Tweedsmuir Pl	0.03	40	R				From: 20-1243 Tweedsmuir Rd				NA			NA		11/13/2006
							To: Cul-de-Sac									
(4642) Tweedsmuir Terrace	0.03	40	R				From: 20-1243 Tweedsmuir Rd				NA			NA		11/13/2006
							To: Cul-de-Sac									
(4643) Tweedsmuir Turn	0.03	40	R				From: Cul-de-Sac				NA			NA		11/13/2006
							To: 20-1243 Tweedsmuir Rd									
(4644) Inchcape Court	0.05	20	R				From: 20-1242 Inchcape Rd				NA			NA		09/10/2009
							To: Cul-de-Sac									
(4645) Hampton Meadows Lan	0.59	890	R				From: 20-5383				NA			NA		09/19/2006
							To: 20-5190									
(4646) Hampton Meadows Ct	0.07	90	R				From: 20-4645 Hampton Meadows Lane				NA			NA		09/19/2006
							To: Cul-de-Sac									
(4647)	0.14	160	R				From: Cul-de-Sac				NA			NA		09/19/2006
							To: 20-4645 Hampton Meadows Lane									
(4648) Hampton Glen Terrace	0.10	100	R				From: 20-5245				NA			NA		09/19/2006
							To: Cul-de-Sac									
(4649) Hampton Glen Lane	0.05	1200	R				From: 20-5245				NA			NA		09/19/2006
							To: 20-5245									
(4650) Cove Ridge Rd	0.06	60	R				From: Cul-de-Sac				NA			NA		06/01/2009
							To: 20-4656 Cove Ridge Lane									
(4650) Cove Ridge Rd	0.08	370	R				From: 20-4656 Cove Ridge Lane				NA			NA		06/01/2009
							To: 20-4655 Cove Ridge Terrace									
(4650) Cove Ridge Rd	0.10	320	R				From: 20-4655 Cove Ridge Terrace				NA			NA		06/01/2009
							To: 20-4652 Cove Ridge Pl									
(4650) Cove Ridge Rd	0.03	390	R				From: 20-4652 Cove Ridge Pl				NA			NA		06/01/2009
							To: 20-4651 Cove Ridge Ct									
(4650) Cove Ridge Rd	0.04	360	R				From: 20-4651 Cove Ridge Ct				NA			NA		06/01/2009
							To: 20-2954 Huntgate Woods Rd									
(4651) Cove Ridge Ct	0.05	100	R				From: 20-4650 Cove Ridge Rd				NA			NA		06/01/2009
							To: Cul-de-Sac									
(4652) Cove Ridge Pl	0.06	320	R				From: Cul-de-Sac				NA			NA		06/01/2009
							To: 20-4654 Cove Ridge Trace									
(4652) Cove Ridge Pl	0.03	230	R				From: 20-4654 Cove Ridge Trace				NA			NA		06/01/2009
							To: 20-4653 Cove Ridge Circle									
(4652) Cove Ridge Pl	0.04	80	R				From: 20-4653 Cove Ridge Circle				NA			NA		06/01/2009
							To: 20-4650 Cove Ridge Rd									

Virginia Department of Transportation
Traffic Engineering Division
2010
Annual Average Daily Traffic Volume Estimates By Section of Route
Chesterfield Maintenance Area

Route	Length	AADT	QA	4Tire	Bus	Truck				QC	K Factor	QK	Dir Factor	AAWDT	QW	Year
						2Axle	3+Axle	1Trail	2Trail							
Chesterfield County																
(4653) Cove Ridge Cr	0.04	70	R								NA		NA			06/01/2009
(4654) Cove Ridge Trace	0.09	130	R								NA		NA			06/01/2009
(4655) Cove Ridge Terrace	0.12	130	R								NA		NA			06/01/2009
(4656) Cove Ridge Lane	0.07	380	R								NA		NA			06/01/2009
(4657) Merit Grove Ct	0.05	40	R								NA		NA			09/19/2006
(4658) Clear Ridge Dr	0.35	1000	R								NA		NA			09/19/2006
(4659) Spring Bluff Rd	0.31	300	R								NA		NA			09/19/2006
(4660) Chimney House Rd	0.08	80	R								NA		NA			06/01/2009
(4660) Chimney House Rd	0.06	240	R								NA		NA			06/01/2009
(4660) Chimney House Rd	0.15	410	R								NA		NA			06/01/2009
(4660) Chimney House Rd	0.04	560	R								NA		NA			06/01/2009
(4661) Chimney House Ct	0.14	120	R								NA		NA			06/01/2009
(4662) Chimney House Pl	0.07	90	R								NA		NA			06/01/2009
(4663) Chimney House Terrace	0.16	130	R								NA		NA			06/01/2009
(4664) Black Bird Dr	0.05	60	R								NA		NA			09/19/2006
(4665) Wiltstaff Dr	0.41	180	R								NA		NA			09/19/2006
(4666) Hight Hawk Ct	0.03	60	R								NA		NA			09/19/2006
(4667) Muirfield Green Dr	0.24	240	R								NA		NA			09/19/2006
(4668) Muirfield Green Ct	0.03	50	R								NA		NA			09/19/2006

Virginia Department of Transportation
Traffic Engineering Division
2010
Annual Average Daily Traffic Volume Estimates By Section of Route
Chesterfield Maintenance Area

Route	Length	AADT	QA	4Tire	Bus	Truck				QC	K Factor	QK	Dir Factor	AAWDT	QW	Year
						2Axle	3+Axle	1Trail	2Trail							
Chesterfield County																
(4669) Muirfield Green Pl	0.08	70	R								NA			NA		09/19/2006
(4670) Muirfield Green Terrace	0.04	49	R								NA			NA		09/19/2006
(4671) Sycamore Village Dr	0.18	90	R								NA			NA		09/10/2009
(4672) Sycamore Village Terrac	0.05	10	R								NA			NA		09/10/2009
(4673) Village Ridge Dr	0.17	90	R								NA			NA		09/10/2009
(4674) Toronette Way	0.06	80	R								NA			NA		09/19/2006
(4675) Clear Ridge Ct	0.04	48	R								NA			NA		09/19/2006
(4676) Morning Dove Mews	0.06	80	R								NA			NA		09/19/2006
(4677) Kingfisher Terrace	0.10	130	R								NA			NA		09/19/2006
(4678) Wiltstaff Pl	0.06	70	R								NA			NA		09/19/2006
(4679) Wiltstaff Ct	0.03	40	R								NA			NA		09/19/2006
(4680) Regalia Ct	0.08	50	R								NA			NA		09/19/2006
(4681) Providence Creek Trail	0.25	340	R								NA			NA		05/04/2009
(4682) Providence Creek Pl	0.03	40	R								NA			NA		05/04/2009
(4683) Providence Creek Terra	0.04	46	R								NA			NA		05/04/2009
(4684) Providence Creek Mews	0.03	40	R								NA			NA		05/04/2009
(4685) Providence Creek Rd	0.49	270	R								NA			NA		09/19/2006
(4685) Providence Creek Rd	0.66	190	R								NA			NA		09/19/2006
(4686) Providence Creek Ct	0.04	30	R								NA			NA		09/19/2006

Virginia Department of Transportation
Traffic Engineering Division
2010
Annual Average Daily Traffic Volume Estimates By Section of Route
Chesterfield Maintenance Area

Route	Length	AADT	QA	4Tire	Bus	Truck				QC	K Factor	QK	Dir Factor	AAWDT	QW	Year
						2Axle	3+Axle	1Trail	2Trail							
Chesterfield County																
(4687) Providence Ct	0.05	40	R								NA			NA		09/19/2006
(4688) Rockmont Ct	0.05	50	R								NA			NA		09/19/2006
(4690) Providence Mews	0.03	40	R								NA			NA		09/19/2006
(4691)	0.01	190	R								NA			NA		09/10/2009
(4692) Brenspark Rd	0.05	80	R								NA			NA		03/30/2009
(4692) Brenspark Rd	0.13	160	R								NA			NA		03/30/2009
(4693) McCabe Dr	0.11	110	R								NA			NA		09/19/2006
(4694) McCabe Ct	0.06	60	R								NA			NA		09/19/2006
(4695) Leeds Lane	0.09	50	R								NA			NA		09/19/2006
(4696) Ashby Lane	0.07	60	R								NA			NA		09/19/2006
(4697) Exhall Dr	0.23	180	R								NA			NA		09/19/2006
(4698) Exhall Ct	0.15	120	R								NA			NA		09/19/2006
(4699) Krim Point Rd	0.01	47	R								NA			NA		09/10/2009
(4700) Harbor View Court	0.04	2800	R								NA			NA		09/10/2009
(4700) Deer Run Rd	0.17	3100	R								NA			NA		09/10/2009
(4700) Deer Run Dr	0.09	3800	R								NA			NA		09/10/2009
(4700) Harbor View Court	0.08	3300	R								NA			NA		09/10/2009
(4700) Harbor View Court	0.08	3400	R								NA			NA		09/10/2009
(4700) Harbor View Court	0.32	5000	R								NA			NA		09/10/2009
(4700) Deer Run Dr	0.10	8200	R								NA			NA		09/05/2006
(4700) Deer Run Dr	0.15	8700	R								NA			NA		09/05/2006

Virginia Department of Transportation
 Traffic Engineering Division
 2010
 Annual Average Daily Traffic Volume Estimates By Section of Route
 Chesterfield Maintenance Area

Route	Length	AADT	QA	4Tire	Bus	-----Truck-----				QC	K Factor	QK	Dir Factor	AAWDT	QW	Year
						2Axle	3+Axle	1Trail	2Trail							
Chesterfield County																
(4700) Deer Run Dr	0.07	9000	R				From: 20-4744 Key Deer Dr					NA		NA		09/05/2006
(4700) Deer Run Dr	0.09	9300	R				To: 20-4738 Branched Antler Dr					NA		NA		09/05/2006
(4700) Deer Run Dr	0.11	6700	R				From: 20-4730 Chital Dr					NA		NA		09/05/2006
(4700) Deer Run Dr	0.13	7000	R				To: 20-4731 Deer Thicket Dr					NA		NA		09/05/2006
(4700) Deer Run Dr	0.13	7100	R				From: 20-4734 Deer Run Lane					NA		NA		09/05/2006
(4700) Deer Run Dr	0.19	7300	R				To: 20-4701 Velvet Antler Lane					NA		NA		09/05/2006
(4700) Harbour View Ct	0.14	13000	R				From: US 360 Hull Street Rd					NA		NA		09/05/2006
(4700) Harbour View Ct							To: Cul-de-Sac									
(4701) Velvet Antler Lane	0.06	1200	R				From: 20-4700 Deer Run Dr					NA		NA		05/18/2009
(4701) Velvet Antler Lane							To: 20-4702 Velvet Antler Dr									
(4702) Velvet Antler Dr	0.22	850	R				From: 20-4701 Velvet Antler Lane					NA		NA		05/18/2009
(4702) Velvet Antler Dr	0.06	840	R				To: 20-4705 Velvet Antler Pl					NA		NA		05/18/2009
(4702) Velvet Antler Dr	0.73	400	R				From: 20-4706					NA		NA		05/18/2009
(4702) Velvet Antler Dr							To: 20-4701 Velvet Antler Lane									
(4703) Bayside Lane	0.13	260	R				From: US 360 Hull Street Rd					NA		NA		05/18/2009
(4703) Bayside Lane							To: Cul-de-Sac									
(4704) Velvet Antler Way	0.02	40	R				From: 20-4702 Velvet Antler Dr					NA		NA		05/18/2009
(4704) Velvet Antler Way							To: Cul-de-Sac									
(4705) Velvet Antler Pl	0.07	100	R				From: 20-4702 Velvet Antler Dr					NA		NA		05/18/2009
(4705) Velvet Antler Pl							To: Cul-de-Sac									
(4706) Full Rack Dr	0.07	2000	R				From: 20-4702 Velvet Antler Dr					NA		NA		05/18/2009
(4706) Full Rack Dr							To: Begin Loop									
(4706) Sika Lane	0.17	1300	R				From: 20-4710 Full Rack Circle					NA		NA		05/18/2009
(4706) Sika Lane	0.19	1700	R				To: 20-4711 Full Rack Ct					NA		NA		05/18/2009
(4706) Sika Lane	0.08	1800	R				From: 20-4712 Full Rack Pl					NA		NA		05/18/2009
(4706) Sika Lane	0.04	1800	R				To: 20-4713 Buck Rub Dr					NA		NA		05/18/2009
(4706) Sika Lane	0.10	220	R				From: 20-4714 Sika Ct					NA		NA		05/18/2009
(4706) Sika Lane	0.17	380	R				To: End Loop					NA		NA		05/18/2009
(4707) Ratling Dr	0.09	50	R				From: Dead End					NA		NA		09/05/2006
(4707) Ratling Dr							To: 20-4713 Buck Rub Dr									

Virginia Department of Transportation
Traffic Engineering Division
2010
Annual Average Daily Traffic Volume Estimates By Section of Route
Chesterfield Maintenance Area

Route	Length	AADT	QA	4Tire	Bus	Truck				QC	K Factor	QK	Dir Factor	AAWDT	QW	Year
						2Axle	3+Axle	1Trail	2Trail							
Chesterfield County																
(4708) Spotted Coat Lane	0.08	30	R											NA		09/05/2006
(4709) Spotted Coat Ct	0.15	60	R											NA		09/05/2006
(4710) Full Rack Circle	0.07	90	R											NA		05/18/2009
(4711) Full Rack Ct	0.04	60	R											NA		05/18/2009
(4712) Full Rack Pl	0.04	50	R											NA		05/18/2009
(4713) Buck Rub Dr	0.10	1000	R											NA		05/18/2009
(4713) Buck Rub Dr	0.06	1100	R											NA		05/18/2009
(4713) Buck Rub Dr	0.09	1500	R											NA		05/18/2009
(4713) Buck Rub Dr	0.38	2200	R											NA		05/18/2009
(4713) Buck Rub Dr	0.34	940	R											NA		05/18/2009
(4713) Buck Rub Dr	0.14	1300	R											NA		05/18/2009
(4713) Buck Rub Dr	0.17	1800	R											NA		05/18/2009
(4714) Sika Ct	0.12	160	R											NA		05/18/2009
(4715) Master Stag Dr	0.10	980	R											NA		05/18/2009
(4715) Master Stag Dr	0.09	120	R											NA		05/18/2009
(4716) Buck Rub Ct	0.06	80	R											NA		05/18/2009
(4717) Whistlers Cove Dr	0.07	690	R											NA		05/18/2009
(4717) Whistlers Cove Dr	0.10	280	R											NA		05/18/2009
(4717) Whistlers Cove Dr	0.05	90	R											NA		05/18/2009
(4718) Little Horn Ridge	0.18	660	R											NA		05/18/2009
(4719) Pointer Ridge Rd	0.07	510	R											NA		05/18/2009

Virginia Department of Transportation
Traffic Engineering Division
2010
Annual Average Daily Traffic Volume Estimates By Section of Route
Chesterfield Maintenance Area

Route	Length	AADT	QA	4Tire	Bus	Truck				QC	K Factor	QK	Dir Factor	AAWDT	QW	Year
						2Axle	3+Axle	1Trail	2Trail							
Chesterfield County																
(4719) Pointer Ridge Rd	0.09	290	R			From: 20-4718 Little Horn Ridge					NA			NA		05/18/2009
(4719) Pointer Ridge Rd	0.06	100	R			From: 20-4721 Pointer Ridge Terrace					NA			NA		05/18/2009
						To: Cul-de-Sac										
(4720) Whistlers Cove Ct	0.09	120	R			From: 20-4717 Whistlers Cove Dr					NA			NA		05/18/2009
						To: Cul-de-Sac										
(4721) Pointer Ridge Terrace	0.07	80	R			From: 20-4719 Pointer Ridge Rd					NA			NA		09/05/2006
						To: Cul-de-Sac										
(4722) Spring Trace Dr	0.08	580	R			From: 20-4719 Pointer Ridge Rd					NA			NA		05/18/2009
(4722) Spring Trace Dr	0.07	550	R			From: 20-4723 Holly Bark Dr; Spring Trace Court					NA			NA		05/18/2009
(4722) Spring Trace Dr	0.10	920	R			From: 20-4724 Chateaugay Lane					NA			NA		05/18/2009
(4722) Holly View Terrace	0.10	810	R			From: 20-4725 Spring Trace Terrace; Spring Trace Trail					NA			NA		05/18/2009
(4722) Holly View Terrace	0.09	110	R			From: 20-4728 Holly View Pkwy					NA			NA		05/18/2009
						To: Cul-de-Sac										
(4723) Spring Trace Court	0.04	47	R			From: Cul-de-Sac					NA			NA		09/05/2006
(4723) Holly Bark Dr	0.19	190	R			From: 20-4722					NA			NA		09/05/2006
						To: Dead End										
(4724) Chateaugay Lane	0.06	900	R			From: Dead End					NA			NA		09/05/2006
(4724) Chateaugay Lane	0.10	420	R			From: 20-4729					NA			NA		09/05/2006
(4724) Chateaugay Lane	0.13	110	R			From: 20-4722					NA			NA		09/05/2006
						To: Cul-de-Sac										
(4725) Spring Trace Trail	0.03	45	R			From: Cul-de-Sac					NA			NA		09/05/2006
(4725) Spring Trace Trail	0.04	90	R			From: 20-4727 Spring Trace Mew					NA			NA		09/05/2006
						To: 20-4727 Spring Trace Mw										
(4725) Spring Trace Terrace	0.04	130	R			From: 20-4722					NA			NA		09/05/2006
(4725) Spring Trace Terrace	0.05	60	R			From: 20-4726 Spring Trace Pl					NA			NA		09/05/2006
						To: Cul-de-Sac										
(4726) Spring Trace Pl	0.04	50	R			From: 20-4725 Spring Trace Terrace					NA			NA		09/05/2006
						To: Cul-de-Sac										
(4727) Spring Trace Mew	0.05	45	R			From: 20-4725 Spring Trace Trail					NA			NA		09/05/2006
						To: Cul-de-Sac										
(4728) Holly View Pkwy	0.12	1000	R			From: 20-654 Bailey Bridge Rd					NA			NA		09/05/2006
(4728) Holly View Pkwy	0.01	510	R			From: 20-4722					NA			NA		09/05/2006
						To: Dead End										

Virginia Department of Transportation
Traffic Engineering Division
2010
Annual Average Daily Traffic Volume Estimates By Section of Route
Chesterfield Maintenance Area

Route	Length	AADT	QA	4Tire	Bus	Truck				QC	K Factor	QK	Dir Factor	AAWDT	QW	Year
						2Axle	3+Axle	1Trail	2Trail							
Chesterfield County																
(4729) Pharlap Ct	0.04	40	R								NA			NA		09/05/2006
(4729) Pharlap Trail	0.16	100	R								NA			NA		09/05/2006
(4730) Chital Dr	0.22	7800	R								NA			NA		09/05/2006
(4731) Deer Thicket Dr	0.30	130	R								NA			NA		09/05/2006
(4732) Deer Thicket Ct	0.08	60	R								NA			NA		09/05/2006
(4733) Deer Thicket Lane	0.10	70	R								NA			NA		09/05/2006
(4734) Deer Run Lane	0.32	240	R								NA			NA		09/05/2006
(4735) Deer Run Circle	0.05	40	R								NA			NA		09/05/2006
(4736) Deer Run Ct	0.11	70	R								NA			NA		09/05/2006
(4737) Deer Run Way	0.06	49	R								NA			NA		09/05/2006
(4738) Branched Antler Dr	0.03	380	R								NA			NA		09/05/2006
(4738) Branched Antler Dr	0.46	450	R								NA			NA		09/05/2006
(4739) Branched Antler Cr	0.11	80	R								NA			NA		09/05/2006
(4740) Branched Antler Ct	0.13	90	R								NA			NA		09/05/2006
(4741) Branched Antler Terrace	0.13	120	R								NA			NA		09/05/2006
(4742) Branched Antler Pl	0.04	40	R								NA			NA		09/05/2006
(4743) Roedeer Dr	0.09	70	R								NA			NA		09/05/2006
(4744) Key Deer Dr	0.35	280	R								NA			NA		09/05/2006
(4744) Key Deer Dr	0.04	40	R								NA			NA		09/05/2006

Virginia Department of Transportation
Traffic Engineering Division
2010
Annual Average Daily Traffic Volume Estimates By Section of Route
Chesterfield Maintenance Area

Route	Length	AADT	QA	4Tire	Bus	Truck				QC	K Factor	QK	Dir Factor	AAWDT	QW	Year
						2Axle	3+Axle	1Trail	2Trail							
Chesterfield County																
(4745) Key Deer Ct	0.05	70	R								NA		NA			09/05/2006
From: Cul-de-Sac																
To: 20-4744 Key Deer Dr																
(4746) Key Deer Cr	0.22	210	R								NA		NA			09/05/2006
From: 20-4744 W, Key Deer Dr																
To: 20-4744 E, Key Deer Dr																
(4747) Brush Rd	0.06	130	R								NA		NA			09/05/2006
From: 20-4738 Branched Antler Dr																
To: 20-4748 Trophy Buck Ct																
(4748) Trophy Buck Ct	0.05	70	R								NA		NA			09/05/2006
From: Cul-de-Sac																
To: 20-4747 Brush Rd																
(4748) Trophy Buck Ct	0.04	60	R								NA		NA			09/05/2006
From: Cul-de-Sac																
To: Cul-de-Sac																
(4749) Hollyview Ct	0.05	45	R								NA		NA			09/05/2006
From: Cul-de-Sac																
To: 20-4728 Holly View Pkwy																
(4749) Hollyview Pl	0.05	50	R								NA		NA			09/05/2006
From: Cul-de-Sac																
To: Cul-de-Sac																
(4750) Ferrylanding Dr	0.06	60	R								NA		NA			09/10/2009
From: 0.06 MS 20-2276																
To: 20-2776 Gordon School Rd																
(4750) Ferrylanding Dr	0.07	70	R								NA		NA			09/10/2009
From: 20-2776 Gordon School Rd																
To: 0.07 MN 20-2776																
(4751) Club Crest Blvd	0.20	690	R								NA		NA			11/13/2006
From: 20-4835																
To: Cul-de-Sac																
(4752) Club Ridge Dr	0.35	520	R								NA		NA			11/13/2006
From: 20-4751 Club Crest Blvd																
To: Cul-de-Sac																
(4753) Club Ridge Ct	0.19	140	R								NA		NA			11/13/2006
From: 20-4752 Club Ridge Dr																
To: Cul-de-Sac																
(4754) Goswick Way	0.08	160	R								NA		NA			09/14/2009
From: 20-5475																
To: 20-5475																
(4755) Katie Lane	0.23	110	R								NA		NA			11/13/2006
From: 20-630 Graves Rd																
To: Cul-de-Sac																
(4756) Pypers Pointe Dr	0.51	160	R								NA		NA			03/25/2009
From: Cul-de-Sac																
To: Cul-de-Sac																
(4756) Pypers Pointe Dr	0.40	1100	R								NA		NA			03/25/2009
From: 20-4757 Corte Castle Rd																
To: 20-602 River Rd																
(4757) Corte Castle Rd	0.78	360	R								NA		NA			03/25/2009
From: Cul-de-Sac																
To: 20-4756 Pypers Pointe Dr																
(4757) Corte Castle Rd	0.20	220	R								NA		NA			11/13/2006
From: 20-4756 Pypers Pointe Dr																
To: Cul-de-Sac																
(4758) Goswicks Ridge Place	0.06	60	R								NA		NA			09/10/2009
From: 20-5475																
To: 20-5475																
(4759) Goswicks Ridge Court	0.05	40	R								NA		NA			09/10/2009
From: 20-5475																
To: 20-5475																

Virginia Department of Transportation
Traffic Engineering Division
2010
Annual Average Daily Traffic Volume Estimates By Section of Route
Chesterfield Maintenance Area

Route	Length	AADT	QA	4Tire	Bus	Truck				QC	K Factor	QK	Dir Factor	AAWDT	QW	Year
						2Axle	3+Axle	1Trail	2Trail							
Chesterfield County																
(4760) Meadowcreek Dr	0.12	80	R				0.12 MS 20-3105					NA		NA		09/10/2009
(4760) Meadowcreek Dr	0.08	110	R				20-3105 Yucca Dr					NA		NA		09/10/2009
(4761) Krim Point Way	0.09	220	R				0.08 MN 20-3105					NA		NA		09/10/2009
(4762) Krim Point Loop	0.45	330	R				20-4762					NA		NA		09/10/2009
(4763) Krim Point Rd	0.15	300	R				20-5710; Begin Loop					NA		NA		09/10/2009
(4764) Krim Point Lane	0.06	260	R				20-5710; End Loop					NA		NA		09/10/2009
(4765) Mill View Dr	0.31	530	R				20-4762					NA		NA		08/30/2006
(4766) Velvet Antler Court	0.10	120	R				20-4764					NA		NA		05/18/2009
(4767) Velvet Antler Run	0.09	120	R				20-5471; 20-5474					NA		NA		05/18/2009
(4768) Velvet Antler Trail	0.08	110	R				20-4762					NA		NA		05/18/2009
(4769) Velvet Antler Circle	0.03	40	R				20-754 Old Hundred Rd					NA		NA		05/18/2009
(4770) Francill Ct	0.08	30	R				20-6022 Millbluff Dr					NA		NA		11/13/2006
(4771) Marblethorpe Rd	0.20	100	R				Cul-de-Sac					NA		NA		11/13/2006
(4772) Harborside Dr	0.31	4300	R				20-4702 Velvet Antler Dr					NA		NA		05/18/2009
(4773) Shipwatch Lane	0.12	310	R				Cul-de-Sac					NA		NA		05/18/2009
(4774) Harborside Court	0.05	70	R				20-4702 Velvet Antler Dr					NA		NA		05/18/2009
(4775) Port Side Dr	0.22	270	R				Cul-de-Sac					NA		NA		05/18/2009
(4776) Liberty Point Dr	0.33	360	R				Cul-de-Sac					NA		NA		05/18/2009
(4777) Southshore Dr	0.38	980	R				20-3862 Echo Ridge Pl					NA		NA		08/30/2006
							20-4765 Mill View Dr					NA		NA		03/25/2009
							US 360 Ent to Lowes Warehouse					NA		NA		
							20-4779					NA		NA		

Virginia Department of Transportation
Traffic Engineering Division
2010
Annual Average Daily Traffic Volume Estimates By Section of Route
Chesterfield Maintenance Area

Route	Length	AADT	QA	4Tire	Bus	Truck				QC	K Factor	QK	Dir Factor	AAWDT	QW	Year
						2Axle	3+Axle	1Trail	2Trail							
Chesterfield County																
(4778) Southshore Court	0.04	50	R								NA		NA			03/25/2009
(4779) Southshore Rd	0.23	280	R								NA		NA			03/25/2009
(4780) Talon Point Ct	0.31	140	R								NA		NA			03/25/2009
(4781) Eagle Cove Ct	0.08	80	R								NA		NA			03/25/2009
(4781) Eagle Cove Ct	0.12	330	R								NA		NA			03/25/2009
(4782) Eagle Cove Circle	0.16	220	R								NA		NA			03/25/2009
(4783) Oak River Ct	0.47	440	R								NA		NA			03/25/2009
(4784) Ivan Rd	0.33	290	R								NA		NA			03/25/2009
(4784) Ivan Rd	0.28	810	R								NA		NA			03/25/2009
(4785) Fairway Woods Dr	0.14	100	R								NA		NA			09/10/2009
(4786) Fairway Woods Court	0.04	30	R								NA		NA			09/10/2009
(4787) Green Vista Dr	0.12	70	R								NA		NA			09/10/2009
(4788) Green Vista Court	0.09	80	R								NA		NA			09/10/2009
(4789) Liberty Point Ct	0.03	50	R								NA		NA			08/30/2006
(4790) Maywood St	0.07	40	R								NA		NA			11/13/2006
(4791) Hawkins Park Rd	0.09	260	R								NA		NA			09/10/2009
(4792) Hawkins Park Rd	0.08	280	R								NA		NA			09/10/2009
(4795) Lucy Corr Ct	0.56	130	R								NA		NA			11/13/2006
(4796) Government Center Pkw	0.41	3800	R								NA		NA			09/21/2009

Virginia Department of Transportation
Traffic Engineering Division
2010
Annual Average Daily Traffic Volume Estimates By Section of Route
Chesterfield Maintenance Area

Route	Length	AADT	QA	4Tire	Bus	-----Truck-----				QC	K Factor	QK	Dir Factor	AAWDT	QW	Year
						2Axle	3+Axle	1Trail	2Trail							
Chesterfield County																
(4796) Government Center Pkw	0.29	2900	R				From: 20-4795 Lucy Corr Ct					NA		NA		08/30/2006
							To: 20-2099 Courthouse Rd									
(4797) Liberty Point Pl	0.03	48	R				From: Dead End					NA		NA		08/30/2006
							To: 20-4776 Liberty Point Dr									
(4800) Bent Tree Pl	0.07	100	R				From: Cul-de-Sac					NA		NA		09/05/2006
							To: 20-1569 Ironbridge Pkwy							NA		09/05/2006
(4800) Arbor Green Dr	0.05	350	R				From: 20-4801 Arbor Green Ct					NA		NA		09/05/2006
							To: 20-4802 Oakbrook Lane							NA		09/05/2006
(4800) Arbor Green Dr	0.04	270	R				From: 20-4803 Walnut Landing Way					NA		NA		09/05/2006
							To: Cul-de-Sac							NA		09/05/2006
(4801) Arbor Green Ct	0.03	40	R				From: 20-4800 Arbor Green Dr					NA		NA		04/01/2009
							To: Cul-de-Sac									
(4802) Oakbrook Lane	0.08	80	R				From: Cul-de-Sac					NA		NA		04/01/2009
							To: 20-4800 Arbor Green Dr									
(4803) Walnut Landing Way	0.18	140	R				From: 20-4800 Arbor Green Dr					NA		NA		04/01/2009
							To: Cul-de-Sac									
(4805) Arbor Landing Court	0.08	100	R				From: Cul-de-Sac					NA		NA		04/01/2009
							To: 20-4815; 20-4827									
(4806) Arbor View Terrace	0.12	140	R				From: 20-1569 Ironbridge Pkwy					NA		NA		09/05/2006
							To: Cul-de-Sac									
(4807) Arbor Park Dr	0.09	110	R				From: Cul-de-Sac					NA		NA		09/05/2006
							To: 20-1569 Ironbridge Pkwy									
(4808) Holly Arbor Ct	0.04	47	R				From: Cul-de-Sac					NA		NA		09/05/2006
							To: 20-4810 Holly Arbor Dr									
(4809) Oak Landing Dr	0.06	50	R				From: 20-4810 Holly Arbor Dr					NA		NA		09/05/2006
							To: Cul-de-Sac									
(4810) Arbor Banks Terrace	0.06	60	R				From: Cul-de-Sac					NA		NA		09/05/2006
							To: 20-4813 Arbor Banks Ct									
(4810) Arbor Banks Terrace	0.04	110	R				From: 20-4812 Maple Landing Pl					NA		NA		09/05/2006
							To: 20-4811 Hickory Landing Pl									
(4810) Arbor Banks Terrace	0.07	240	R				From: 20-4811 Hickory Landing Pl					NA		NA		09/05/2006
							To: 20-1569 Ironbridge Pkwy									
(4810) Holly Arbor Dr	0.03	140	R				From: 20-1569 Ironbridge Pkwy					NA		NA		09/05/2006
							To: 20-4809 Oak Landing Dr									
(4810) Holly Arbor Dr	0.03	120	R				From: 20-4809 Oak Landing Dr					NA		NA		09/05/2006
							To: 20-4808 Holly Arbor Ct									

Virginia Department of Transportation
Traffic Engineering Division
2010
Annual Average Daily Traffic Volume Estimates By Section of Route
Chesterfield Maintenance Area

Route	Length	AADT	QA	4Tire	Bus	Truck				QC	K Factor	QK	Dir Factor	AAWDT	QW	Year
						2Axle	3+Axle	1Trail	2Trail							
Chesterfield County																
(4810) Holly Arbor Dr	0.05	50	R				From: 20-4808 Holly Arbor Ct				NA			NA		09/05/2006
							To: Cul-de-Sac									
(4811) Hickory Landing Pl	0.06	90	R				From: Cul-de-Sac				NA			NA		04/01/2009
							To: 20-4810 Arbor Banks Terrace									
(4812) Maple Landing Pl	0.07	70	R				From: 20-4810 Arbor Banks Terrace				NA			NA		04/01/2009
							To: Cul-de-Sac									
(4813) Arbor Banks Ct	0.03	30	R				From: Cul-de-Sac				NA			NA		04/01/2009
							To: 20-4810 Arbor Banks Terrace									
(4814) Arbor Highlands Terr	0.09	80	R				From: 0.09 MS 20-1569				NA			NA		04/01/2009
							To: 20-1569 Ironbridge Pkwy									
(4814) Hidden Arbor Pl	0.05	110	R				From: 20-1569 Ironbridge Pkwy				NA			NA		04/01/2009
							To: 0.05 MN 20-1569									
(4815) Arbor Landing Dr	0.37	350	R				From: Dead End				NA			NA		09/05/2006
							To: 20-1569 Ironbridge Pkwy									
(4816) Ashley Landing Ct	0.03	47	R				From: Cul-de-Sac				NA			NA		09/05/2006
							To: 20-4815 Arbor Landing Dr									
(4816) Misty Arbor Pl	0.03	40	R				From: 20-4815 Arbor Landing Dr				NA			NA		09/05/2006
							To: Cul-de-Sac									
(4817) Evergreen Arbor Pl	0.05	40	R				From: Cul-de-Sac				NA			NA		09/05/2006
							To: 20-4815 Arbor Landing Dr									
(4817) Reflections Point	0.03	46	R				From: 20-4815 Arbor Landing Dr				NA			NA		09/05/2006
							To: Cul-de-Sac									
(4818) Summer Arbor Lane	0.03	120	R				From: Cul-de-Sac				NA			NA		09/05/2006
							To: 20-4815 Arbor Landing Dr									
(4818) Pintail Landing Pl	0.30	47	R				From: 20-4815 Arbor Landing Dr				NA			NA		09/05/2006
							To: Cul-de-Sac									
(4819) Willow Landing Way	0.07	80	R				From: 20-4818 Pintail Landing Pl				NA			NA		09/05/2006
							To: Cul-de-Sac									
(4820) Rose Arbor Ct	0.05	60	R				From: 20-1569 Ironbridge Pkwy				NA			NA		09/05/2006
							To: Cul-de-Sac									
(4821) Cedar Landing Terrace	0.08	80	R				From: 20-1569 Ironbridge Pkwy				NA			NA		09/05/2006
							To: Cul-de-Sac									
(4822) Brentwood Arbor Ct	0.08	90	R				From: Cul-de-Sac				NA			NA		09/05/2006
							To: 20-1569 Ironbridge Pkwy									
(4823) Heather Landing Pl	0.06	70	R				From: Cul-de-Sac				NA			NA		09/05/2006
							To: 20-1569 Ironbridge Pkwy									
(4824) Stephens Point Dr	0.13	180	R				From: 20-1569 Ironbridge Pkwy				NA			NA		09/12/2006
							To: Cul-de-Sac									
(4825) Stephens Point Ct	0.04	60	R				From: 20-4824 Stephens Point Dr				NA			NA		09/12/2006
							To: Cul-de-Sac									

Virginia Department of Transportation
Traffic Engineering Division
2010
Annual Average Daily Traffic Volume Estimates By Section of Route
Chesterfield Maintenance Area

Route	Length	AADT	QA	4Tire	Bus	Truck				QC	K Factor	QK	Dir Factor	AAWDT	QW	Year
						2Axle	3+Axle	1Trail	2Trail							
Chesterfield County																
(4826) Gadwell Landing Ct	0.05	70	R									NA		NA		09/12/2006
(4827) Sweetbay Arbor Pl	0.05	60	R									NA		NA		09/12/2006
(4828) Arbor Craft Way	0.11	140	R									NA		NA		09/12/2006
(4829) Spring Arbor Ct	0.04	50	R									NA		NA		09/12/2006
(4830) Teelin Ct	0.06	50	R									NA		NA		07/01/2009
(4831) Lifford Lane	0.16	110	R									NA		NA		07/01/2009
(4832) Fermanagh Dr	0.09	50	R									NA		NA		07/01/2009
(4833) Victoria Arbor Court	0.03	47	R									NA		NA		04/01/2009
(4834) Autumn Landing Court	0.03	60	R									NA		NA		04/01/2009
(4835) Hogans Alley	0.40	950	R									NA		NA		09/12/2006
(4835) Hogans Alley	0.17	430	R									NA		NA		09/12/2006
(4835) Hogans Alley	1.13	590	R									NA		NA		06/29/2009
(4836) Rivers Bank Blvd	0.09	1600	R									NA		NA		09/12/2006
(4837) Sarazen Lane	0.15	340	R									NA		NA		06/29/2009
(4838) Middlecoff Dr	0.12	480	R									NA		NA		06/29/2009
(4838) Middlecoff Dr	0.40	500	R									NA		NA		09/12/2006
(4839) Demaret Dr	0.16	140	R									NA		NA		06/29/2009
(4840) Rivers Bend Blvd	0.89	5200	R									NA		NA		09/12/2006
(4841) Kingston Ave	0.18	1700	R									NA		NA		09/12/2006
(4841) Kingston Ave	0.47	1900	R									NA		NA		09/12/2006

Virginia Department of Transportation
Traffic Engineering Division
2010
Annual Average Daily Traffic Volume Estimates By Section of Route
Chesterfield Maintenance Area

Route	Length	AADT	QA	4Tire	Bus	Truck				QC	K Factor	QK	Dir Factor	AAWDT	QW	Year
						2Axle	3+Axle	1Trail	2Trail							
Chesterfield County																
(4842) Greenside Ct	0.06	90	R			From: 20-5266					NA			NA		09/12/2006
						To: Cul-de-Sac										
(4843) Green Garden Way	0.16	30	R			From: 20-5267					NA			NA		09/12/2006
						To: End Loop										
(4844) Green Garden Pl	0.05	70	R			From: 20-5267 WEST					NA			NA		09/12/2006
						To: 20-5267 EAST										
(4845) Harbour Hill Rd	0.13	360	R			From: 20-2023 Harbour Pointe Pkwy					NA			NA		09/12/2006
						To: 20-4846 Harbour Hill Pl										
(4846) Harbour Hill Pl	0.23	230	R			From: Cul-de-Sac					NA			NA		09/12/2006
						To: End Loop										
(4847) Spinnaker Cove Rd	0.16	150	R			From: 20-4845 Harbour Hill Rd					NA			NA		09/12/2006
						To: Cul-de-Sac										
(4848) Harbour Ridge Rd	0.10	150	R			From: 20-3200 Harbour Pointe Rd					NA			NA		06/01/2009
						To: Dead End										
(4849) Bay Hill Dr	0.14	120	R			From: Cul-de-Sac					NA			NA		09/12/2006
						To: 20-4850 Redbird Dr										
(4849) Bay Hill Dr	0.17	160	R			From: Cul-de-Sac					NA			NA		09/12/2006
						To: Cul-de-Sac										
(4850) Redbird Dr	0.13	270	R			From: 20-4863 Nightingale Dr					NA			NA		09/12/2006
						To: 20-4851 Crystal Downs Lane; Old St Andrews Pl										
(4850) Redbird Dr	0.08	370	R			From: Cul-de-Sac					NA			NA		09/12/2006
						To: 20-4853 Hogans Dr										
(4850) Redbird Dr	0.08	260	R			From: Cul-de-Sac					NA			NA		09/12/2006
						To: 20-4849 Bay Hill Dr										
(4851) Old St Andrews Pl	0.09	80	R			From: Cul-de-Sac					NA			NA		09/12/2006
						To: 20-4850 Redbird Dr										
(4851) Crystal Downs Lane	0.05	250	R			From: Cul-de-Sac					NA			NA		09/12/2006
						To: 20-4852 Crystal Downs Ct										
(4851) Crystal Downs Lane	0.14	110	R			From: Cul-de-Sac					NA			NA		09/12/2006
						To: Cul-de-Sac										
(4852) Crystal Downs Ct	0.07	70	R			From: Cul-de-Sac					NA			NA		09/12/2006
						To: 20-4851 Crystal Downs Lane										
(4853) Hogans Dr	0.34	1500	R			From: 20-618; 20-4840					NA			NA		09/12/2006
						To: 20-4850 Redbird Dr										
(4853) Hogans Dr	0.13	1000	R			From: Cul-de-Sac					NA			NA		09/12/2006
						To: 20-4854 Hogans Ct										
(4853) Hogans Dr	0.10	960	R			From: Cul-de-Sac					NA			NA		09/12/2006
						To: 20-4835 Hogans Alley										
(4853) Hogans Dr	0.03	40	R			From: Cul-de-Sac					NA			NA		09/12/2006
						To: Cul-de-Sac										
(4854) Hogans Ct	0.03	48	R			From: 20-4853 Hogans Dr					NA			NA		09/12/2006
						To: Cul-de-Sac										

Virginia Department of Transportation
 Traffic Engineering Division
 2010
 Annual Average Daily Traffic Volume Estimates By Section of Route
 Chesterfield Maintenance Area

Route	Length	AADT	QA	4Tire	Bus	Truck				QC	K Factor	QK	Dir Factor	AAWDT	QW	Year
						2Axle	3+Axle	1Trail	2Trail							
Chesterfield County																
(4855) Rivers Bend Rd	0.41	1300	R								NA			NA		09/12/2006
						From: SR 10 West Hundred Rd										
						To: 20-4859 Kristen Lane										
(4856) Rivers Bend Circle	0.64	310	R								NA			NA		09/12/2006
						From: 20-4855 Rivers Bend Rd										
						To: Dead End										
(4857) Rivers Bend Ct	0.08	40	R								NA			NA		09/12/2006
						From: 20-4856 Rivers Bend Cr										
						To: Dead End										
(4858) Karlyn Ct	0.06	48	R								NA			NA		09/12/2006
						From: Dead End										
						To: 20-4856 Rivers Bend Circle										
(4859) Kristen Lane	0.20	120	R								NA			NA		09/12/2006
						From: 20-4856 Rivers Bend Circle										
						To: Dead End										
(4860) Scrimshaw Dr	0.08	770	R								NA			NA		09/12/2006
						From: 20-4855 Rivers Bend Rd										
						To: 20-4861 Scrimshaw Ct										
(4860) Scrimshaw Dr	0.10	700	R								NA			NA		09/12/2006
						From: 20-4861 Scrimshaw Ct										
						To: 20-4862 Scrimshaw Circle										
(4860) Scrimshaw Dr	0.25	540	R								NA			NA		09/12/2006
						From: 20-4862 Scrimshaw Circle										
						To: 20-4863										
(4861) Scrimshaw Ct	0.05	47	R								NA			NA		09/12/2006
						From: 20-4860 Scrimshaw Dr										
						To: Cul-de-Sac										
(4862) Scrimshaw Circle	0.08	60	R								NA			NA		09/12/2006
						From: 20-4860 Scrimshaw Dr										
						To: Cul-de-Sac										
(4863) Nightingale Ct	0.05	60	R								NA			NA		09/12/2006
						From: Cul-de-Sac										
						To: 20-4860 Scrimshaw Dr										
(4863) Nightingale Dr	0.23	370	R								NA			NA		09/12/2006
						From: 20-4860 Scrimshaw Dr										
						To: 20-4850 Redbird Dr										
(4863) Nightingale Dr	0.24	170	R								NA			NA		09/12/2006
						From: 20-4850 Redbird Dr										
						To: Cul-de-Sac										
(4864) Thornhill Dr	0.06	40	R								NA			NA		06/29/2009
						From: Cul-de-Sac										
						To: 20-4869 Thornhill Pl; Nomini Ct										
(4864) Thornhill Dr	0.07	250	R								NA			NA		06/29/2009
						From: 20-4869 Thornhill Pl; Nomini Ct										
						To: 20-4868 Rystock Ct										
(4864) Thornhill Dr	0.08	340	R								NA			NA		06/29/2009
						From: 20-4868 Rystock Ct										
						To: 20-4867										
(4864) Thornhill Dr	0.07	470	R								NA			NA		06/29/2009
						From: 20-4867										
						To: 20-4866 Thornhill Ct										
(4864) Thornhill Dr	0.09	530	R								NA			NA		06/29/2009
						From: 20-4866 Thornhill Ct										
						To: 20-4865										
(4864) Thornhill Dr	0.09	690	R								NA			NA		06/29/2009
						From: 20-4865										
						To: 20-828 Bermuda Orchard Lane										
(4865) Thornhill Terrace	0.07	60	R								NA			NA		06/29/2009
						From: Cul-de-Sac										
						To: 20-4864 Thornhill Dr										
(4865) Farmstead Way	0.07	70	R								NA			NA		06/29/2009
						From: 20-4864 Thornhill Dr										
						To: Cul-de-Sac										

Virginia Department of Transportation
 Traffic Engineering Division
 2010
 Annual Average Daily Traffic Volume Estimates By Section of Route
 Chesterfield Maintenance Area

Route	Length	AADT	QA	4Tire	Bus	Truck				QC	K Factor	QK	Dir Factor	AAWDT	QW	Year
						2Axle	3+Axle	1Trail	2Trail							
Chesterfield County																
(4866) Thornhill Ct	0.05	70	R				From: Cul-de-Sac				NA			NA		06/29/2009
							To: 20-4864 Thornhill Dr									
(4867) Rockhaven Dr	0.12	120	R				From: 20-4879				NA			NA		06/29/2009
							To: 20-4886 Rockhaven Ct									
(4867) Rockhaven Dr	0.24	210	R				From: 20-4864 Thornhill Dr				NA			NA		06/29/2009
							To: 20-4864 Thornhill Dr									
(4868) Rystock Ct	0.04	40	R				From: Cul-de-Sac				NA			NA		06/29/2009
							To: 20-4864 Thornhill Dr									
(4869) Nomini Ct	0.04	30	R				From: Cul-de-Sac				NA			NA		09/12/2006
							To: 20-4864 Thornhill Dr									
(4869) Thornhill Pl	0.15	110	R				From: Cul-de-Sac				NA			NA		09/12/2006
							To: Cul-de-Sac									
(4870) Derbycreek Lane	0.27	290	R				From: 20-4873 Back Stretch Ct				NA			NA		09/12/2006
							To: 20-828 Bermuda Orchard Lane									
(4871) Winners Circle	0.04	40	R				From: 20-4870 Derbycreek Lane				NA			NA		09/12/2006
							To: Cul-de-Sac									
(4872) Furlong Terrace	0.05	46	R				From: 20-4870 Derbycreek Lane				NA			NA		09/12/2006
							To: Cul-de-Sac									
(4873) Back Stretch Ct	0.07	70	R				From: Dead End				NA			NA		09/12/2006
							To: Cul-de-Sac									
(4874) Rothschild Dr	0.19	380	R				From: 20-828 Bermuda Orchard Lane				NA			NA		06/29/2009
							To: Cul-de-Sac									
(4875) Hollingsford Dr	0.07	200	R				From: 20-4874 Rothschild Dr				NA			NA		04/29/2009
							To: 20-4876 Wellshire Pl									
(4876) Wellshire Pl	0.10	100	R				From: Cul-de-Sac				NA			NA		04/29/2009
							To: 20-4875 Hollingsford Dr									
(4876) Wellshire Pl	0.09	30	R				From: Cul-de-Sac				NA			NA		04/29/2009
							To: Cul-de-Sac									
(4877) Martineau Dr	0.14	210	R				From: 20-828 Bermuda Orchard Lane				NA			NA		04/29/2009
							To: 20-4878 Copperton Circle									
(4877) Martineau Dr	0.11	40	R				From: 20-4878 Copperton Circle				NA			NA		04/29/2009
							To: Cul-de-Sac									
(4878) Copperton Circle	0.04	50	R				From: Cul-de-Sac				NA			NA		09/12/2006
							To: 20-4877 Martineau Dr									
(4879) Rockbasket Lane	0.46	440	R				From: Cul-de-Sac				NA			NA		06/29/2009
							To: Cul-de-Sac									
(4880) Old Wrexham Rd	0.28	510	R				From: Dead End				NA			NA		09/12/2006
							To: SR 145 Centralia Rd									
(4881) Old Wrexham Circle	0.04	50	R				From: Cul-de-Sac				NA			NA		09/12/2006
							To: 20-4880 Old Wrexham Rd									

Virginia Department of Transportation
Traffic Engineering Division
2010
Annual Average Daily Traffic Volume Estimates By Section of Route
Chesterfield Maintenance Area

Route	Length	AADT	QA	4Tire	Bus	Truck				QC	K Factor	QK	Dir Factor	AAWDT	QW	Year
						2Axle	3+Axle	1Trail	2Trail							
Chesterfield County																
(4882) Old Wrexham Pl	0.04	40	R									NA		NA		09/12/2006
(4883) Homeland Ct	0.05	70	R									NA		NA		09/12/2006
(4884) Greyledge Blvd	0.55	1200	R									NA		NA		09/12/2006
(4885) Rock Harvest Ct	0.04	80	R									NA		NA		09/12/2006
(4886) Rockhaven Ct	0.15	160	R									NA		NA		09/12/2006
(4887) Greyledge Trail	0.05	40	R									NA		NA		09/12/2006
(4888) Greyledge Pl	0.05	50	R									NA		NA		09/12/2006
(4889) Greyledge Ct	0.05	50	R									NA		NA		09/12/2006
(4890) Green Orchard Dr	0.09	440	R									NA		NA		09/12/2006
(4890) Green Orchard Dr	0.04	340	R									NA		NA		09/12/2006
(4890) Orchard Harvest Dr	0.03	220	R									NA		NA		09/12/2006
(4890) Orchard Harvest Dr	0.08	140	R									NA		NA		09/12/2006
(4891) Orchard Leaf Pl	0.10	49	R									NA		NA		09/12/2006
(4892) Orchard Leaf Ct	0.04	40	R									NA		NA		09/12/2006
(4893) Orchard Leaf Court	0.05	40	R									NA		NA		09/12/2006
(4894) Rockbasket Court	0.05	40	R									NA		NA		06/29/2009
(4895) Business Center Dr	0.20	930	R									NA		NA		09/12/2006
(4896) Rockbasket Place	0.05	30	R									NA		NA		06/29/2009
(4897) Rockbasket Terrace	0.05	20	R									NA		NA		06/29/2009

Virginia Department of Transportation
Traffic Engineering Division
2010
Annual Average Daily Traffic Volume Estimates By Section of Route
Chesterfield Maintenance Area

Route	Length	AADT	QA	4Tire	Bus	Truck				QC	K Factor	QK	Dir Factor	AAWDT	QW	Year
						2Axle	3+Axle	1Trail	2Trail							
Chesterfield County																
(4898) Rockbasket Turn	0.05	20	R				From: 20-4879					NA		NA		06/29/2009
							To: Cul-de-Sac									
(4899) Benjour Lane	0.25	620	R				From: 20-4879					NA		NA		06/29/2009
							To: Dead End									
(4900) Triple Crown Dr	0.17	690	R				From: 20-662 Spring Run Rd					NA		NA		09/12/2006
							To: 20-4904 Flag Tail Dr									
(4901) Whirlaway Dr	0.67	440	R				From: Cul-de-Sac					NA		NA		09/12/2006
							To: 20-4990 Alysheba Lane									
(4901) Whirlaway Dr	0.08	940	R				From: 20-4991 Whirlaway Trail					NA		NA		09/12/2006
							To: 20-4992 Whirlaway Way									
(4901) Whirlaway Dr	0.23	840	R				From: 20-4947 Whirlaway Turn					NA		NA		09/12/2006
							To: 20-4946 Whirlaway Trail									
(4901) Whirlaway Dr	0.11	520	R				From: 20-4900 Triple Crown Dr					NA		NA		09/12/2006
							To: 20-4902 Whirlaway Pl									
(4901) Whirlaway Dr	0.07	220	R				From: 20-4903 Whirlaway Ct					NA		NA		09/21/2009
							To: 20-4904 Flag Tail Dr									
(4901) Whirlaway Dr	0.10	230	R				From: 20-4901 Whirlaway Dr					NA		NA		09/21/2009
							To: Cul-de-Sac									
(4902) Whirlaway Pl	0.06	40	R				From: 20-4901 Whirlaway Dr					NA		NA		11/13/2006
							To: Cul-de-Sac									
(4903) Whirlaway Ct	0.04	40	R				From: 20-4901 Whirlaway Dr					NA		NA		11/13/2006
							To: Cul-de-Sac									
(4904) Flag Tail Dr	0.10	210	R				From: 20-4901 Whirlaway Dr					NA		NA		09/21/2009
							To: 20-4900 Triple Crown Dr									
(4904) Flag Tail Dr	0.55	200	R				From: Cul-de-Sac					NA		NA		11/13/2006
							To: 20-4904 Flag Tail Dr									
(4905) Citation Dr	0.08	270	R				From: 20-4906 Belmont Stakes Dr					NA		NA		05/18/2009
							To: 20-4920 Kentucky Derby Dr									
(4905) Citation Dr	0.14	190	R				From: 20-4905 Citation Dr					NA		NA		05/18/2009
							To: 20-4907 Belmont Stakes Pl									
(4906) Belmont Stakes Dr	0.08	520	R				From: 20-4908 Gallant Fox Dr					NA		NA		05/18/2009
							To: 20-4700 Deer Run Dr									
(4906) Belmont Stakes Dr	0.28	800	R				From: 20-4921 War Admiral Dr					NA		NA		05/18/2009
							To: 20-4921 War Admiral Dr									

Virginia Department of Transportation
 Traffic Engineering Division
 2010
 Annual Average Daily Traffic Volume Estimates By Section of Route
 Chesterfield Maintenance Area

Route	Length	AADT	QA	4Tire	Bus	-----Truck-----				QC	K Factor	QK	Dir Factor	AAWDT	QW	Year
						2Axle	3+Axle	1Trail	2Trail							
Chesterfield County																
(4906) Belmont Stakes Dr	0.07	150	R			From: 20-4921 War Admiral Dr					NA			NA		05/18/2009
(4906) Belmont Stakes Dr	0.07	80	R			To: 20-4916 Belmont Stakes Ct					NA			NA		05/18/2009
						From: Cul-de-Sac										
(4907) Belmont Stakes Place	0.07	50	R			To: 20-4906 Belmont Stakes Dr					NA			NA		05/18/2009
						From: Cul-de-Sac										
(4908) Gallant Fox Dr	0.08	310	R			To: 20-4906 Belmont Stakes Dr					NA			NA		05/18/2009
(4908) Gallant Fox Dr	0.14	300	R			From: 20-4909 Gallant Fox Ct					NA			NA		05/18/2009
(4908) Gallant Fox Dr	0.07	270	R			To: 20-4923 Gallant Fox Terrace					NA			NA		05/18/2009
						From: 20-4920 Kentucky Derby Dr										
(4909) Gallant Fox Ct	0.16	130	R			To: Cul-de-Sac					NA			NA		05/18/2009
						From: 20-4908 Gallant Fox Dr										
(4910) Gallant Fox Place	0.03	40	R			To: 20-4909 Gallant Fox Ct					NA			NA		11/13/2006
						From: Cul-de-Sac										
(4911) Flag Tail Wat	0.06	60	R			To: Cul-de-Sac					NA			NA		11/13/2006
						From: 20-4904 Flag Tail Dr										
(4912) Pensive Place	0.04	30	R			To: 20-4904 Flag Tail Dr					NA			NA		11/13/2006
						From: Cul-de-Sac										
(4913) Buck Rub Lane	0.09	60	R			To: 20-4713 Buck Rub Dr					NA			NA		11/13/2006
						From: Cul-de-Sac										
(4914) Buck Rub Place	0.09	60	R			To: 20-4713 Buck Rub Dr					NA			NA		11/13/2006
						From: Cul-de-Sac										
(4915) Buck Rub Circle	0.04	40	R			To: 20-4713 Buck Rub Dr					NA			NA		05/18/2009
						From: Cul-de-Sac										
(4916) Belmont Stakes Ct	0.09	90	R			To: 20-4906 Belmont Stakes Dr					NA			NA		05/18/2009
						From: Cul-de-Sac										
(4917) Count Fleet Dr	0.12	90	R			To: 20-4921 War Admiral Dr					NA			NA		11/30/2006
(4917) Count Fleet Dr	0.04	40	R			From: 20-4918 Assault Dr					NA			NA		11/30/2006
						To: Cul-de-Sac										
(4918) Assault Dr	0.07	70	R			From: 20-4917 Count Fleet Dr					NA			NA		11/30/2006
						To: 20-4919 Affirmed Dr										
(4919) Affirmed Dr	0.12	140	R			From: 20-4921 War Admiral Dr					NA			NA		05/18/2009
(4919) Affirmed Dr	0.07	180	R			To: 20-4918 Assault Dr					NA			NA		05/18/2009
						From: 20-4713 Buck Rub Dr										
(4920) Kentucky Derby Dr	0.13	160	R			To: Cul-de-Sac					NA			NA		05/18/2009
						From: 20-4905 Citation Dr										

Virginia Department of Transportation
Traffic Engineering Division
2010
Annual Average Daily Traffic Volume Estimates By Section of Route
Chesterfield Maintenance Area

Route	Length	AADT	QA	4Tire	Bus	Truck				QC	K Factor	QK	Dir Factor	AAWDT	QW	Year
						2Axle	3+Axle	1Trail	2Trail							
Chesterfield County																
(4920) Kentucky Derby Dr	0.08	280	R									NA		NA		05/18/2009
(4920) Kentucky Derby Dr	0.34	1800	R									NA		NA		05/18/2009
(4920) Kentucky Derby Dr	0.12	180	R									NA		NA		05/18/2009
(4921) War Admiral Dr	0.19	390	R									NA		NA		05/18/2009
(4921) War Admiral Dr	0.06	320	R									NA		NA		05/18/2009
(4921) War Admiral Dr	0.07	310	R									NA		NA		05/18/2009
(4922) Secretariat Dr	0.51	250	R									NA		NA		11/30/2006
(4922) Secretariat Dr	0.19	200	R									NA		NA		11/30/2006
(4922) Secretariat Dr	0.16	260	R									NA		NA		11/30/2006
(4923) Gallant Fox Terrace	0.05	80	R									NA		NA		05/18/2009
(4924) Kentucky Derby Ct	0.08	80	R									NA		NA		05/18/2009
(4925) Kentucky Derby Pl	0.05	60	R									NA		NA		05/18/2009
(4926) Stallion Way	0.05	260	R									NA		NA		05/18/2009
(4926) Stallion Way	0.05	50	R									NA		NA		05/18/2009
(4927) Nashua Dr	0.28	330	R									NA		NA		05/18/2009
(4927) Nashua Dr	0.07	120	R									NA		NA		05/18/2009
(4927) Nashua Dr	0.09	180	R									NA		NA		05/18/2009
(4928) Nashua Ct	0.03	60	R									NA		NA		05/18/2009
(4929) Nashua Pl	0.06	40	R									NA		NA		11/30/2006
(4930) Stoney Creek Pkwy	0.96	1700	R									NA		NA		11/15/2006
(4931) Oak Hollow Rd	0.18	170	R									NA		NA		11/15/2006

Virginia Department of Transportation
 Traffic Engineering Division
 2010
 Annual Average Daily Traffic Volume Estimates By Section of Route
 Chesterfield Maintenance Area

Route	Length	AADT	QA	4Tire	Bus	-----Truck-----				QC	K Factor	QK	Dir Factor	AAWDT	QW	Year
						2Axle	3+Axle	1Trail	2Trail							
Chesterfield County																
(4932) Twin Cedars Rd	0.38	820	R								NA		NA			11/15/2006
(4933) Foxwood Rd	0.21	190	R								NA		NA			11/15/2006
(4934) Nashua Turn	0.09	80	R								NA		NA			07/06/2009
(4935) Cobble Glen Ct	0.09	90	R								NA		NA			11/15/2006
(4936) Twin Cedars Terrace	0.04	46	R								NA		NA			11/15/2006
(4937) Twin Cliffs Lane	0.10	180	R								NA		NA			11/15/2006
(4938) Twin Cedars Ct	0.06	70	R								NA		NA			11/15/2006
(4939) Cedar Cliff Rd	0.52	650	R								NA		NA			11/15/2006
(4940) Cedar Cliff Ct	0.03	50	R								NA		NA			11/15/2006
(4941) Cedar Cliff Terrace	0.07	90	R								NA		NA			11/15/2006
(4942) Hickory Glen Rd	0.13	100	R								NA		NA			11/15/2006
(4943) Cedar Cliff Dr	0.05	720	R								NA		NA			11/15/2006
(4944) Stoney Creek Lane	0.05	40	R								NA		NA			11/15/2006
(4945) Nashua Terrace	0.10	140	R								NA		NA			07/06/2009
(4946) Whirlaway Terrace	0.04	60	R								NA		NA			11/30/2006
(4947) Whirlaway Turn	0.04	50	R								NA		NA			11/30/2006
(4948) Hill Spring Dr	0.14	180	R								NA		NA			11/15/2006
(4949) Hill Spring Terrace	0.09	120	R								NA		NA			11/15/2006
(4950) Sandy Oak Rd	0.37	170	R								NA		NA			11/15/2006

Virginia Department of Transportation
Traffic Engineering Division
2010
Annual Average Daily Traffic Volume Estimates By Section of Route
Chesterfield Maintenance Area

Route	Length	AADT	QA	4Tire	Bus	Truck				QC	K Factor	QK	Dir Factor	AAWDT	QW	Year
						2Axle	3+Axle	1Trail	2Trail							
Chesterfield County																
(4951) Sandy Oak Ct	0.04	49	R								NA			NA		11/15/2006
(4952) Sandy Oak Terrace	0.04	50	R								NA			NA		11/15/2006
(4953) Pungo Terrace	0.11	130	R								NA			NA		11/30/2006
(4954) Greyfield Dr	0.32	410	R								NA			NA		04/07/2009
(4954) Burnettedale Dr	0.08	400	R								NA			NA		04/07/2009
(4954) Burnettedale Dr	0.16	390	R								NA			NA		04/07/2009
(4955) Laurel Spring Ct	0.13	140	R								NA			NA		11/15/2006
(4956) Greyfield Pl	0.04	47	R								NA			NA		11/15/2006
(4957) Stoney Creek Ct	0.04	60	R								NA			NA		11/15/2006
(4958) Stoney Creek Terrace	0.04	40	R								NA			NA		11/15/2006
(4959) Burnettedale Ct	0.09	40	R								NA			NA		11/15/2006
(4960) Bridgetown Court	0.05	60	R								NA			NA		04/07/2009
(4960) Bridgetown Court	0.24	250	R								NA			NA		04/07/2009
(4961) Highpaige Way	0.12	180	R								NA			NA		04/07/2009
(4962) Old Hampstead Ct	0.16	160	R								NA			NA		11/15/2006
(4962) Old Hampstead Ct	0.06	180	R								NA			NA		11/15/2006
(4963) Old Hampstead Lane	0.11	330	R								NA			NA		11/15/2006
(4964) Happy Hill Rd	0.30	2400	G	97%	1%	1%	0%	0%	0%	C	NA		2400	G		2010
(4964) Happy Hill Rd	0.17	3100	R								NA			NA		11/15/2006
(4964) Happy Hill Rd	0.17	3200	R								NA			NA		11/15/2006

Virginia Department of Transportation
Traffic Engineering Division
2010
Annual Average Daily Traffic Volume Estimates By Section of Route
Chesterfield Maintenance Area

Route	Length	AADT	QA	4Tire	Bus	Truck				QC	K Factor	QK	Dir Factor	AAWDT	QW	Year
						2Axle	3+Axle	1Trail	2Trail							
Chesterfield County																
(4965) Lippingham Pl	0.04	650	R								NA			NA		11/15/2006
(4966) Lippingham Dr	0.31	230	R								NA			NA		11/15/2006
(4966) Lippingham Dr	0.20	370	R								NA			NA		04/07/2009
(4967) Lippingham Lane	0.33	170	R								NA			NA		11/30/2006
(4968) Lippingham Terrace	0.08	90	R								NA			NA		11/30/2006
(4969) Lippingham Circle	0.06	50	R								NA			NA		04/07/2009
(4970) Pagehurst Dr	0.37	250	R								NA			NA		11/30/2006
(4971) Ferdinand Lane	0.18	320	R								NA			NA		07/06/2009
(4972) Seattle Slew Lane	0.18	120	R								NA			NA		07/06/2009
(4973) Seattle Slew Terrace	0.07	80	R								NA			NA		07/06/2009
(4974) Whirlaway Mews	0.05	70	R								NA			NA		07/06/2009
(4975) Sunnys Halo Court	0.06	80	R								NA			NA		07/06/2009
(4976) Palomino Way	0.17	220	R								NA			NA		07/06/2009
(4977) Nairn Rd	0.11	880	R								NA			NA		04/07/2009
(4978) Nairn Lane	0.24	190	R								NA			NA		11/30/2006
(4978) Nairn Lane	0.51	400	R								NA			NA		04/07/2009
(4979) Nairn Court	0.08	60	R								NA			NA		04/07/2009
(4980) Mill Forest Dr	0.17	160	R								NA			NA		11/27/2006
(4981) Mill Forest Ct	0.03	40	R								NA			NA		11/27/2006

Virginia Department of Transportation
Traffic Engineering Division
2010
Annual Average Daily Traffic Volume Estimates By Section of Route
Chesterfield Maintenance Area

Route	Length	AADT	QA	4Tire	Bus	Truck				QC	K Factor	QK	Dir Factor	AAWDT	QW	Year
						2Axle	3+Axle	1Trail	2Trail							
Chesterfield County																
(4982) Mill Lock Terrace	0.12	60	R											NA		11/27/2006
(4983) Silver Creek Ct	0.07	60	R											NA		11/27/2006
(4984) Native Dancer Dr	0.05	46	R											NA		11/27/2006
(4984) Native Dancer Dr	0.04	370	R											NA		11/27/2006
(4984) Native Dancer Dr	0.06	300	R											NA		11/27/2006
(4984) Native Dancer Dr	0.06	80	R											NA		11/27/2006
(4985) Swale Lane	0.06	80	R											NA		11/27/2006
(4985) Swale Lane	0.15	70	R											NA		11/27/2006
(4986) Lucky Debonair Lane	0.17	110	R											NA		11/27/2006
(4986) Lucky Debonair Lane	0.05	60	R											NA		11/27/2006
(4987) Winning Colors Lane	0.11	410	R											NA		11/27/2006
(4987) Winning Colors Lane	0.06	240	R											NA		11/27/2006
(4987) Winning Colors Lane	0.13	350	R											NA		11/27/2006
(4988) Winning Colors Ct	0.05	60	R											NA		11/27/2006
(4989) Winning Colors Place	0.08	100	R											NA		11/27/2006
(4990) Alysheba Lane	0.04	210	R											NA		11/27/2006
(4991) Whirlaway Trail	0.08	50	R											NA		11/27/2006
(4992) Whirlaway Way	0.08	40	R											NA		11/27/2006
(4993) Pungo Court	0.12	60	R											NA		11/27/2006
(4994) Chateaugay Lane	0.03	980	R											NA		11/27/2006
(4994) Chateaugay Lane	0.08	950	R											NA		11/27/2006

Virginia Department of Transportation
Traffic Engineering Division
2010
Annual Average Daily Traffic Volume Estimates By Section of Route
Chesterfield Maintenance Area

Route	Length	AADT	QA	4Tire	Bus	-----Truck-----				QC	K Factor	QK	Dir Factor	AAWDT	QW	Year
						2Axle	3+Axle	1Trail	2Trail							
Chesterfield County																
(4994) Chateaugay Lane	0.06	970	R			From: 20-4985 Swale Lane					NA			NA		11/27/2006
(4994) Chateaugay Lane	0.05	980	R			To: 20-4995 Cannonade Lane					NA			NA		11/27/2006
(4994) Chateaugay Lane	0.03	710	R			From: 20-4998 Decidedly Lane					NA			NA		11/27/2006
						To: Dead End										
(4995) Cannonade Lane	0.04	40	R			From: Cul-de-Sac					NA			NA		11/27/2006
(4995) Cannonade Lane	0.08	120	R			To: 20-4997 Proud Clairion Lane					NA			NA		11/27/2006
(4995) Cannonade Lane	0.10	270	R			From: 20-4996 Cannonade Ct					NA			NA		11/27/2006
						To: 20-4994 Chateaugay Lane										
(4996) Cannonade Ct	0.03	40	R			From: Cul-de-Sac					NA			NA		11/27/2006
						To: 20-4995 Cannonade Lane										
(4997) Proud Clairion Lane	0.14	60	R			From: 20-4985 Swale Lane					NA			NA		11/27/2006
						To: 20-4995 Cannonade Lane										
(4998) Decidedly Lane	0.04	60	R			From: Cul-de-Sac					NA			NA		11/27/2006
(4998) Decidedly Lane	0.07	180	R			To: 20-4994 Chateaugay Lane					NA			NA		11/27/2006
(4998) Decidedly Lane	0.06	70	R			From: 20-4999 Decidedly Ct					NA			NA		11/27/2006
						To: Cul-de-Sac										
(4999) Decidedly Ct	0.12	90	R			From: Cul-de-Sac					NA			NA		11/27/2006
						To: 20-4998 Decidedly Lane										
(5000) Sandstone Ridge Rd	0.28	310	R			From: Cul-de-Sac					NA			NA		11/27/2006
						To: 20-4337 S, Lakebluff Pkwy										
(5000) Chestnut Bluff Rd	0.32	270	R			From: 20-4337 N, Lakebluff Pkwy					NA			NA		11/27/2006
						To: Cul-de-Sac										
(5001) Sandstone Ridge Ct	0.05	40	R			From: 20-5000 Sandstone Ridge Rd					NA			NA		11/27/2006
						To: Cul-de-Sac										
(5002) Sandstone Ridge Terrac	0.13	110	R			From: Cul-de-Sac					NA			NA		11/27/2006
						To: 20-5000 Sandstone Ridge Rd										
(5003) Orchard Grove Dr	0.12	70	R			From: 20-5006 Orchard Grove Lane					NA			NA		11/27/2006
						To: 20-5000 Chestnut Bluff Rd										
(5004) Chestnut Bluff Terrace	0.16	130	R			From: 20-5000 Chestnut Bluff Rd					NA			NA		11/27/2006
						To: Cul-de-Sac										
(5005) Chestnut Bluff Pl	0.09	80	R			From: 20-5000 Chestnut Bluff Rd					NA			NA		11/27/2006
						To: Cul-de-Sac										
(5006) Orchard Grove Lane	0.15	120	R			From: 20-4337 Lakebluff Pkwy					NA			NA		11/27/2006
						To: Cul-de-Sac										

Virginia Department of Transportation
Traffic Engineering Division
2010
Annual Average Daily Traffic Volume Estimates By Section of Route
Chesterfield Maintenance Area

Route	Length	AADT	QA	4Tire	Bus	Truck				QC	K Factor	QK	Dir Factor	AAWDT	QW	Year
						2Axle	3+Axle	1Trail	2Trail							
Chesterfield County																
5007 Orchard Grove Ct	0.05	60	R								NA			NA		11/27/2006
5008 Saddle Hill Dr	0.25	210	R								NA			NA		11/27/2006
5009 Meadow Chase Rd	0.38	270	R								NA			NA		11/27/2006
5010 Brandon Hill Dr	0.04	490	R								NA			NA		11/27/2006
5011 Buffalo Nickel Dr	0.17	420	R								NA			NA		05/13/2009
5011 Buffalo Nickel Dr	0.18	220	R								NA			NA		11/27/2006
5012 Buffalo Nickel Ct	0.08	90	R								NA			NA		11/27/2006
5013 Battlecreek Dr	0.66	1300	R								NA			NA		11/27/2006
5013 Battlecreek Dr	0.34	3900	R								NA			NA		11/27/2006
5014 Bay Knolls Trail	0.04	1000	R								NA			NA		11/27/2006
5014 Bay Knolls Trail	0.12	780	R								NA			NA		11/27/2006
5015 Bay Knolls Ct	0.05	40	R								NA			NA		11/27/2006
5015 Bay Knolls Terrace	0.11	70	R								NA			NA		11/27/2006
5016 Hillcreek Dr	0.24	560	R								NA			NA		11/27/2006
5016 Hillcreek Dr	0.07	480	R								NA			NA		11/27/2006
5016 Hillcreek Dr	0.06	350	R								NA			NA		11/27/2006
5016 Hillcreek Dr	0.14	270	R								NA			NA		11/27/2006
5016 Hillcreek Dr	0.52	820	R								NA			NA		11/27/2006
5017 Hillcreek Pl	0.04	40	R								NA			NA		11/27/2006
5017 Hillcreek Terrace	0.08	47	R								NA			NA		11/27/2006
5018 Hillcreek Ct	0.08	40	R								NA			NA		11/27/2006

Virginia Department of Transportation
 Traffic Engineering Division
 2010
 Annual Average Daily Traffic Volume Estimates By Section of Route
 Chesterfield Maintenance Area

Route	Length	AADT	QA	4Tire	Bus	-----Truck-----				QC	K Factor	QK	Dir Factor	AAWDT	QW	Year
						2Axle	3+Axle	1Trail	2Trail							
Chesterfield County																
(5019) Buffalo Nickel Place	0.06	80	R								NA		NA			05/13/2009
(5020) Royal Birkdale Pkwy	0.22	1900	R								NA		NA			11/27/2006
(5021) Royal Birkdale Dr	0.69	960	R								NA		NA			07/06/2009
(5021) Royal Birkdale Dr	0.07	860	R								NA		NA			07/06/2009
(5021) Royal Birkdale Dr	0.07	820	R								NA		NA			07/06/2009
(5021) Royal Birkdale Dr	0.06	840	R								NA		NA			07/06/2009
(5021) Royal Birkdale Dr	0.06	840	R								NA		NA			07/06/2009
(5021) Royal Birkdale Dr	0.29	780	R								NA		NA			11/27/2006
(5021) Royal Birkdale Dr	0.17	930	R								NA		NA			07/06/2009
(5021) Royal Birkdale Dr	0.05	1500	R								NA		NA			07/06/2009
(5021) Ainsdale Lane	0.24	1100	R								NA		NA			07/06/2009
(5021) Ainsdale Lane	0.34	730	R								NA		NA			07/06/2009
(5022) Leamington Dr	0.15	120	R								NA		NA			11/27/2006
(5023) Old Brompton Rd	0.12	100	R								NA		NA			11/27/2006
(5024) Houghton St	0.12	150	R								NA		NA			07/06/2009
(5024) Houghton St	0.08	340	R								NA		NA			07/06/2009
(5024) Houghton St	0.06	460	R								NA		NA			07/06/2009
(5025) Houghton Ct	0.05	70	R								NA		NA			07/06/2009
(5026) Houghton Pl	0.12	190	R								NA		NA			07/06/2009
(5027) Old Bond St	0.27	340	R								NA		NA			07/06/2009
(5028) Old Bond Court	0.03	70	R								NA		NA			07/06/2009

Virginia Department of Transportation
 Traffic Engineering Division
 2010
 Annual Average Daily Traffic Volume Estimates By Section of Route
 Chesterfield Maintenance Area

Route	Length	AADT	QA	4Tire	Bus	-----Truck-----				QC	K Factor	QK	Dir Factor	AAWDT	QW	Year
						2Axle	3+Axle	1Trail	2Trail							
Chesterfield County																
(5029) Turning Lane	0.08	120	R				From: Cul-de-Sac				NA			NA		07/06/2009
							To: 20-5021 Ainsdale Lane									
(5035) Preakness Ct	0.18	130	R				From: Cul-de-Sac				NA			NA		11/27/2006
							To: 20-4922 Secretariat Dr									
(5036) Highgate Hill Dr	0.07	80	R				From: Cul-de-Sac				NA			NA		07/06/2009
							To: 20-5037 Highgate Hill Ct									
(5036) Highgate Hill Dr	0.11	200	R				From: Cul-de-Sac				NA			NA		07/06/2009
							To: 20-5021 Royal Birkdale Dr									
(5037) Highgate Hill Ct	0.06	70	R				From: 20-5036 Highgate Hill Dr				NA			NA		07/06/2009
							To: Cul-de-Sac									
(5038) Duchess Way	0.05	60	R				From: Cul-de-Sac				NA			NA		07/06/2009
							To: 20-5021 Royal Birkdale Dr									
(5039) Thornton Heath Dr	0.12	160	R				From: Cul-de-Sac				NA			NA		07/06/2009
							To: 20-5021 Royal Birkdale Dr									
(5040) Merseyside Lane	0.21	230	R				From: Cul-de-Sac				NA			NA		07/06/2009
							To: 20-5021 Royal Birkdale Dr									
(5041) Twickenham Place	0.06	60	R				From: 20-5021 Royal Birkdale Dr				NA			NA		07/06/2009
							To: Cul-de-Sac									
(5042) Secretariat Ct	0.08	90	R				From: Cul-de-Sac				NA			NA		10/16/2006
							To: 20-4922 Secretariat Dr									
(5043) Northern Dancer Ct	0.14	80	R				From: Cul-de-Sac				NA			NA		10/16/2006
							To: 20-4922 Secretariat Dr									
(5044) Bold Forbes Lane	0.17	130	R				From: Cul-de-Sac				NA			NA		10/16/2006
							To: 20-4922 Secretariat Dr									
(5045) Bold Forbes Ct	0.04	30	R				From: Cul-de-Sac				NA			NA		10/16/2006
							To: 20-5044 Bold Forbes Lane									
(5046) Sunday Silence Lane	0.04	180	R				From: 20-654 Bailey Bridge Rd				NA			NA		10/16/2006
							To: 20-4922 Secretariat Dr									
(5046) Sunday Silence Lane	0.26	890	R				From: Cul-de-Sac				NA			NA		10/16/2006
							To: 20-4922 Secretariat Dr									
(5047) Sunday Silence Ct	0.04	30	R				From: Cul-de-Sac				NA			NA		10/16/2006
							To: 20-5046 Sunday Silence Lane									
(5048) Genuine Risk Lane	0.23	360	R				From: 20-4922 Secretariat Dr				NA			NA		10/16/2006
							To: 20-4700									
(5049) Genuine Risk Ct	0.05	40	R				From: Cul-de-Sac				NA			NA		10/16/2006
							To: 20-5048 Genuine Risk Lane									
(5050) Cedar Crossing Dr	0.07	300	R				From: 20-3501 Lauren Lane				NA			NA		10/16/2006
							To: 20-5051 Cedar Crossing Terrace									

Virginia Department of Transportation
Traffic Engineering Division
2010
Annual Average Daily Traffic Volume Estimates By Section of Route
Chesterfield Maintenance Area

Route	Length	AADT	QA	4Tire	Bus	Truck				QC	K Factor	QK	Dir Factor	AAWDT	QW	Year
						2Axle	3+Axle	1Trail	2Trail							
Chesterfield County																
(5051) Cedar Crossing Terrace	0.22	200	R								NA		NA			10/16/2006
(5052) Cedar Crossing Pl	0.04	46	R								NA		NA			10/16/2006
(5053) Cedar Crossing Tl	0.15	190	R								NA		NA			10/16/2006
(5054) Cedar Crossing Circle	0.03	50	R								NA		NA			10/16/2006
(5055) Cedar Crossing Ct	0.04	48	R								NA		NA			10/16/2006
(5056) Sunnyside Terrace	0.17	250	R								NA		NA			07/06/2009
(5057) Eastern Ridge Place	0.12	180	R								NA		NA			07/06/2009
(5058) Ash Dale Way	0.10	210	R								NA		NA			07/06/2009
(5059) Ash Dale Court	0.03	60	R								NA		NA			07/06/2009
(5060) Hillcreek Circle	0.05	70	R								NA		NA			05/13/2009
(5061) Goldengate Place	0.07	110	R								NA		NA			05/13/2009
(5062) Hillcreek Mews	0.05	60	R								NA		NA			05/13/2009
(5063) Hillcreek Turn	0.10	120	R								NA		NA			05/13/2009
(5064) Point Placid Dr	0.28	230	R								NA		NA			05/13/2009
(5065) Point Sunrise Ct	0.09	100	R								NA		NA			05/13/2009
(5066) Bay Landing Ct	0.03	70	R								NA		NA			05/13/2009
(5067) Longfellow Dr	0.31	90	R								NA		NA			05/13/2009
(5067) Longfellow Dr	0.10	60	R								NA		NA			05/13/2009
(5068) Torrey Pines Circle	0.05	40	R								NA		NA			07/06/2009

Virginia Department of Transportation
Traffic Engineering Division
2010
Annual Average Daily Traffic Volume Estimates By Section of Route
Chesterfield Maintenance Area

Route	Length	AADT	QA	4Tire	Bus	Truck				QC	K Factor	QK	Dir Factor	AAWDT	QW	Year
						2Axle	3+Axle	1Trail	2Trail							
Chesterfield County																
(5069) Torrey Pines Dr	0.21	280	R											NA		07/06/2009
(5070) Stemwell Blvd	0.70	480	R											NA		11/30/2006
(5071) Stemwell Circle	0.04	30	R											NA		11/30/2006
(5072) St Regis Dr	0.72	410	R											NA		11/30/2006
(5073) St Regis Terrace	0.06	40	R											NA		11/30/2006
(5074) Stemwell Point	0.05	40	R											NA		11/30/2006
(5074) Stemwell Pl	0.08	30	R											NA		11/30/2006
(5075) Teaberry Dr	0.39	150	R											NA		11/30/2006
(5076) Stemwell Ct	0.06	40	R											NA		11/30/2006
(5077) Stemwell Terrace	0.05	40	R											NA		11/30/2006
(5078) Stemwell Lane	0.03	20	R											NA		11/30/2006
(5079) St Regis Ct	0.06	40	R											NA		11/30/2006
(5080) Chesin Landing Dr	2.21	1900	R											NA		09/21/2009
(5081) Chesin Landing Place	0.09	40	R											NA		09/21/2009
(5082) Chesin Point Dr	0.42	260	R											NA		09/21/2009
(5083) Chesin Landing Court	0.22	160	R											NA		09/21/2009
(5084) Chesin Landing Terrace	0.28	100	R											NA		09/21/2009
(5085) Chesin Landing Court	0.09	40	R											NA		09/21/2009
(5086) Emerald Valley Circle	0.07	70	R											NA		07/06/2009

Virginia Department of Transportation
Traffic Engineering Division
2010
Annual Average Daily Traffic Volume Estimates By Section of Route
Chesterfield Maintenance Area

Route	Length	AADT	QA	4Tire	Bus	Truck				QC	K Factor	QK	Dir Factor	AAWDT	QW	Year
						2Axle	3+Axle	1Trail	2Trail							
Chesterfield County																
5087 Seabrook Circle	0.10	110	R				From: 20-5021; 20-5069					NA		NA		07/06/2009
							To: 20-5021 Royal Birkdale Dr									
5088 Bexley Farms Dr	0.09	160	R				From: Cul-de-Sac					NA		NA		07/06/2009
							To: 20-5070 Stenwell Blvd									
5089 Bexley Farms Court	0.08	80	R				From: 20-5088					NA		NA		07/06/2009
							To: Cul-de-Sac									
5090 Malbon Way	0.08	70	R				From: Cul-de-Sac					NA		NA		11/30/2006
							To: 20-2767									
5091 Morgan Trail Dr	0.09	80	R				From: Cul-de-Sac					NA		NA		11/30/2006
							To: 20-2767									
5092 Heartside Pl	0.09	90	R				From: Cul-de-Sac					NA		NA		11/30/2006
							To: 20-2767									
5093 Farmhill Lane	0.05	45	R				From: Dead End					NA		NA		11/30/2006
							To: 20-2767									
5094 Madras Ct	0.04	30	R				From: Cul-de-Sac					NA		NA		11/30/2006
							To: 20-2767									
5094 Madras Ct	0.03	140	R				From: 20-5095 Madras Circle					NA		NA		11/30/2006
							To: 20-5095 Madras Cr									
5094 Madras Ct	0.14	100	R				From: Cul-de-Sac					NA		NA		11/30/2006
							To: Cul-de-Sac									
5095 Madras Circle	0.03	30	R				From: 20-5094 Madras Ct					NA		NA		11/30/2006
							To: Cul-de-Sac									
5096 Follensbee Lane	0.20	320	R				From: 20-5434 Lander Rd					NA		NA		08/10/2006
							To: 20-5148 Felbridge Way									
5097 Latham Ct	0.03	40	R				From: Cul-de-Sac					NA		NA		08/10/2006
							To: 20-5099 Latham Blvd									
5098 Latham Place	0.06	60	R				From: 20-5099 Latham Blvd					NA		NA		08/10/2006
							To: Cul-de-Sac									
5099 Latham Blvd	0.15	160	R				From: 20-5920					NA		NA		08/10/2006
							To: 20-5147 Lastingham Dr									
5100 Gates Bluff Dr	0.60	780	R				From: 20-655 Beach Rd					NA		NA		07/19/2009
							To: Cul-de-Sac									
5101 Gates Bluff Place	0.09	50	R				From: Cul-de-Sac					NA		NA		07/19/2009
							To: 20-5100 Gates Bluff Dr									
5101 Gates Bluff Place	0.30	130	R				From: Cul-de-Sac					NA		NA		07/19/2009
							To: Cul-de-Sac									
5102 Gates Bluff Ct	0.21	140	R				From: 20-5100 Gates Bluff Dr					NA		NA		07/19/2009
							To: Cul-de-Sac									

Virginia Department of Transportation
Traffic Engineering Division
2010
Annual Average Daily Traffic Volume Estimates By Section of Route
Chesterfield Maintenance Area

Route	Length	AADT	QA	4Tire	Bus	Truck				QC	K Factor	QK	Dir Factor	AAWDT	QW	Year
						2Axle	3+Axle	1Trail	2Trail							
Chesterfield County																
(5103) Gates Bluff Terrace	0.19	90	R				From: 20-5100 Gates Bluff Dr				NA			NA		07/19/2009
							To: Cul-de-Sac									
(5104) Heathbluff Ct	0.17	120	R				From: 20-5100 Gates Bluff Dr				NA			NA		07/19/2009
							To: Cul-de-Sac									
(5105) Royal Birkdale Place	0.10	2200	R				From: 20-5021 Royal Birkdale Dr				NA			NA		08/10/2006
							To: 20-662 Spring Run Rd									
(5106) Emerald Dunes Circle	0.15	90	R				From: 20-5021 Royal Birkdale Dr				NA			NA		08/10/2006
							To: 20-5021 Royal Birkdale Dr									
(5107) Ashbourne Hollow Circle	0.10	70	R				From: 20-5021 Royal Birkdale Dr				NA			NA		08/10/2006
							To: 20-5021 Royal Birkdale Dr									
(5108) Buffalo Nickel Turn	0.06	100	R				From: Cul-de-Sac				NA			NA		08/10/2006
							To: 20-5011 Buffalo Nickel Dr									
(5109) Buffalo Springs Dr	0.19	180	R				From: Dead End				NA			NA		08/10/2006
							To: 20-5013 Battlecreek Dr									
(5110) Anderson Forge Dr	0.16	780	R				From: Cul-de-Sac				NA			NA		07/08/2009
							To: 20-663 Elkhardt Rd									
(5111) Ponycart Dr	0.22	630	R				From: Cul-de-Sac				NA			NA		07/08/2009
							To: Cul-de-Sac									
(5112) Bellows Dr	0.24	320	R				From: Cul-de-Sac				NA			NA		07/08/2009
							To: 20-5111									
(5113) Anderson Forge Court	0.04	80	R				From: Cul-de-Sac				NA			NA		07/08/2009
							To: 20-5110; 20-5114									
(5114) Anderson Forge Place	0.04	70	R				From: 20-5110; 20-5113				NA			NA		07/08/2009
							To: Cul-de-Sac									
(5115) Penney Bridge Dr	0.15	220	R				From: 20-5109 Buffalo Springs Dr				NA			NA		11/27/2006
							To: 20-5951									
(5116) Kent Forest Dr	0.32	690	R				From: Cul-de-Sac				NA			NA		08/08/2006
							To: 20-5131									
(5117) Kent Forest Ct	0.09	90	R				From: Cul-de-Sac				NA			NA		08/08/2006
							To: 20-5116 Kent Forest Dr									
(5118) Kent Forest Pl	0.03	50	R				From: Cul-de-Sac				NA			NA		08/08/2006
							To: 20-5116 Kent Forest Dr									
(5119) Knobbly Ct	0.15	200	R				From: Cul-de-Sac				NA			NA		08/08/2006
							To: 20-5116 Kent Forest Dr									
(5120) Pheasant Run Dr	0.32	790	R				From: Cul-de-Sac				NA			NA		11/15/2006
							To: 20-619; 5130									
(5121) Birds Eye Pl	0.06	60	R				From: Cul-de-Sac				NA			NA		11/15/2006
							To: 20-5120 Pheasant Run Dr									

Virginia Department of Transportation
Traffic Engineering Division
2010
Annual Average Daily Traffic Volume Estimates By Section of Route
Chesterfield Maintenance Area

Route	Length	AADT	QA	4Tire	Bus	Truck				QC	K Factor	QK	Dir Factor	AAWDT	QW	Year
						2Axle	3+Axle	1Trail	2Trail							
Chesterfield County																
(5122) Long Feather Ct	0.04	60	R											NA		11/15/2006
(5123) Swallow Rd	0.04	20	R											NA		11/15/2006
(5123) Swallow Rd	0.06	70	R											NA		11/15/2006
(5124) Nesting Way	0.04	40	R											NA		11/15/2006
(5125) Birds Eye Terrace	0.12	210	R											NA		11/15/2006
(5126) Thrushwood Way	0.11	160	R											NA		11/15/2006
(5127) Thrushwood Court	0.03	50	R											NA		11/15/2006
(5128) Thrushwood Terrace	0.03	100	R											NA		11/15/2006
(5128) Thrushwood Terrace	0.09	160	R											NA		03/16/2009
(5129) Fantail Ct	0.03	40	R											NA		11/15/2006
(5130) Longmeadow Blvd	0.45	4600	R											NA		03/16/2009
(5131) Longmeadow Circle	0.42	2000	R											NA		03/16/2009
(5131) Longmeadow Court	0.41	2100	R											NA		03/16/2009
(5131) Longmeadow Lane	0.59	2600	R											NA		03/16/2009
(5132) Appleford Lane	0.08	960	R											NA		03/06/2009
(5133) Ramsey Dr	0.21	420	R											NA		03/06/2009
(5134) Ramsey Court	0.13	150	R											NA		03/06/2009
(5135) Appleford Dr	0.33	520	R											NA		03/06/2009
(5136) Appleford Court	0.09	90	R											NA		03/06/2009
(5137) Lyndhurst Dr	0.20	390	R											NA		03/06/2009

Virginia Department of Transportation
Traffic Engineering Division
2010
Annual Average Daily Traffic Volume Estimates By Section of Route
Chesterfield Maintenance Area

Route	Length	AADT	QA	4Tire	Bus	Truck				QC	K Factor	QK	Dir Factor	AAWDT	QW	Year
						2Axle	3+Axle	1Trail	2Trail							
Chesterfield County																
(5138) Lyndhurst Court	0.09	120	R								NA		NA			03/06/2009
(5139) Northington Court	0.05	70	R								NA		NA			03/06/2009
(5140) Leafield Dr	0.09	80	R								NA		NA			10/16/2006
(5140) Leafield Dr	0.15	1100	R								NA		NA			10/16/2006
(5140) Leafield Dr	0.06	1700	R								NA		NA			10/16/2006
(5140) Leafield Dr	0.24	2100	R								NA		NA			10/16/2006
(5141) Royenwood Rd	0.11	70	R								NA		NA			10/16/2006
(5142) Aylesford Dr	0.27	810	R								NA		NA			10/16/2006
(5143) Aylesford Ct	0.03	30	R								NA		NA			10/16/2006
(5144) Whitecastle Dr	0.09	110	R								NA		NA			10/16/2006
(5144) Whitecastle Dr	0.21	910	R								NA		NA			10/16/2006
(5145) Broughton Rd	0.14	1100	R								NA		NA			10/16/2006
(5146) Hartlepool Lane	0.30	880	R								NA		NA			10/16/2006
(5147) Lastingham Dr	0.23	130	R								NA		NA			10/16/2006
(5147) Lastingham Dr	0.18	60	R								NA		NA			06/22/2009
(5148) Felbridge Way	0.31	140	R								NA		NA			10/16/2006
(5148) Felbridge Way	0.06	180	R								NA		NA			10/16/2006
(5149) Felbridge Ct	0.08	50	R								NA		NA			10/16/2006
(5150) Brocket Dr	0.17	230	R								NA		NA			10/16/2006
(5150) Brocket Dr	0.07	260	R								NA		NA			10/16/2006
(5150) Brocket Dr	0.05	310	R								NA		NA			10/16/2006

Virginia Department of Transportation
Traffic Engineering Division
2010
Annual Average Daily Traffic Volume Estimates By Section of Route
Chesterfield Maintenance Area

Route	Length	AADT	QA	4Tire	Bus	Truck				QC	K Factor	QK	Dir Factor	AAWDT	QW	Year
						2Axle	3+Axle	1Trail	2Trail							
Chesterfield County																
(5151) Brocket Ct	0.07	80	R								NA		NA			10/16/2006
(5152) Camouflage Ct	0.05	50	R								NA		NA			10/16/2006
(5153) Salten Court	0.04	70	R								NA		NA			07/06/2009
(5154) Faline Court	0.03	40	R								NA		NA			07/06/2009
(5155) Maurer Lane	0.19	450	R								NA		NA			02/27/2009
(5156) Betz Court	0.09	130	R								NA		NA			02/27/2009
(5157) Maurer Court	0.09	120	R								NA		NA			02/27/2009
(5158) Goddingham Ct	0.07	50	R								NA		NA			02/27/2009
(5159) Regalia Dr	0.37	260	R								NA		NA			10/16/2006
(5160) Highland Glen Dr	0.35	2000	R								NA		NA			10/16/2006
(5160) Highland Glen Dr	0.12	1400	R								NA		NA			10/16/2006
(5160) Highland Glen Dr	0.55	1200	R								NA		NA			04/09/2009
(5160) Highland Glen Dr	0.40	1200	R								NA		NA			10/16/2006
(5160) Highland Glen Dr	0.78	600	R								NA		NA			10/16/2006
(5160) Highland Glen Dr	0.21	770	R								NA		NA			04/09/2009
(5160) Highland Glen Dr	0.16	NA									NA		NA			
(5161) Glendevon Rd	0.28	180	R								NA		NA			10/16/2006
(5161) Glendevon Rd	0.33	230	R								NA		NA			10/16/2006
(5162) Glendevon Ct	0.07	47	R								NA		NA			10/16/2006
(5163) Glendevon Circle	0.04	30	R								NA		NA			10/16/2006

Virginia Department of Transportation
Traffic Engineering Division
2010
Annual Average Daily Traffic Volume Estimates By Section of Route
Chesterfield Maintenance Area

Route	Length	AADT	QA	4Tire	Bus	Truck				QC	K Factor	QK	Dir Factor	AAWDT	QW	Year
						2Axle	3+Axle	1Trail	2Trail							
Chesterfield County																
(5164) Glendevon Dr	0.15	190	R				From: 20-5161 Glendevon Rd				NA			NA		10/16/2006
							To: 20-5160 Highland Glen Dr									
(5165) Glendevon Terrace	0.17	140	R				From: Cul-de-Sac				NA			NA		10/16/2006
							To: 20-5164 Glendevon Dr									
(5166) Seaview Dr	0.30	280	R				From: 20-5160 Highland Glen Dr				NA			NA		10/16/2006
							To: Cul-de-Sac									
(5166) Seaview Dr	0.41	120	R				From: Cul-de-Sac				NA			NA		10/16/2006
							To: Cul-de-Sac									
(5167) Braystone Dr	0.21	150	R				From: Cul-de-Sac				NA			NA		10/16/2006
							To: 20-5161 Glendevon Rd									
(5168) Braystone Lane	0.11	80	R				From: Cul-de-Sac				NA			NA		10/16/2006
							To: 20-5167 Braystone Dr									
(5169) Braystone Ct	0.07	60	R				From: Cul-de-Sac				NA			NA		10/16/2006
							To: 20-5168 Braystone Lane									
(5170) Rockvalley Lane	0.06	350	R				From: 20-5160 Highland Glen Dr				NA			NA		10/16/2006
							To: 20-5171 Shellharbor Ct									
(5170) Rockvalley Lane	0.09	60	R				From: Cul-de-Sac				NA			NA		10/16/2006
							To: 20-5170 Rockvalley Lane									
(5171) Shellharbor Ct	0.10	280	R				From: Cul-de-Sac				NA			NA		10/16/2006
							To: Cul-de-Sac									
(5172) Bronze Penny Ct	0.08	40	R				From: Cul-de-Sac				NA			NA		10/16/2006
							To: 20-5161; 20-5173									
(5173) Heathermist Ct	0.05	80	R				From: 20-5161; 20-5172				NA			NA		10/16/2006
							To: Cul-de-Sac									
(5174) Applecross Way	0.56	330	R				From: 20-636 Nash Rd				NA			NA		04/09/2009
							To: 20-5160; 20-5179									
(5175) Dunvegan Court	0.13	120	R				From: 20-5174				NA			NA		04/09/2009
							To: Dead End									
(5176) Finstown Lane	0.42	140	R				From: Cul-de-Sac				NA			NA		04/09/2009
							To: 20-5160 Highland Glen Dr									
(5177) Culloden Lane	0.16	110	R				From: 20-5178				NA			NA		04/09/2009
							To: 20-5176									
(5178) Brechin Lane	0.28	180	R				From: Dead End				NA			NA		04/09/2009
							To: Cul-de-Sac									
(5179) Avimore Court	0.09	50	R				From: 20-5160; 20-5174				NA			NA		04/09/2009
							To: Cul-de-Sac									
(5180) Glen Kitchen Dr	0.35	160	R				From: Cul-de-Sac				NA			NA		04/09/2009
							To: 20-5160 Highland Glen Dr									

Virginia Department of Transportation
 Traffic Engineering Division
 2010
 Annual Average Daily Traffic Volume Estimates By Section of Route
 Chesterfield Maintenance Area

Route	Length	AADT	QA	4Tire	Bus	-----Truck-----				QC	K Factor	QK	Dir Factor	AAWDT	QW	Year
						2Axle	3+Axle	1Trail	2Trail							
Chesterfield County																
(5181) Kintail Dr	0.41	180	R			From: 20-5160 Highland Glen Dr					NA			NA		04/09/2009
						To: 20-5160 Highland Glen Dr										
(5182) Sidlaw Hills Lane	0.11	240	R			From: 20-5183					NA			NA		04/09/2009
						To: 20-5160; 20-5184										
(5183) Sidlaw Hills Terrace	0.30	190	R			From: Cul-de-Sac					NA			NA		04/09/2009
						To: Cul-de-Sac										
(5184) Burray Rd	0.56	340	R			From: 20-5160 Highland Glen Dr					NA			NA		04/09/2009
						To: Cul-de-Sac										
(5185) Cromarty Court	0.20	100	R			From: 20-5184					NA			NA		04/09/2009
						To: Cul-de-Sac										
(5186) Eastfair Dr	1.08	920	R			From: 20-626 Woodpecker Rd					NA			NA		04/09/2009
						To: 20-5762										
(5186) Eastfair Dr	0.82	1700	R			From: 20-5198 Sterling Cove Dr					NA			NA		04/09/2009
						To: 20-5198										
(5186) Eastfair Dr	1.10	2600	R			From: 20-5198					NA			NA		08/08/2006
						To: 20-636 Nash Rd										
(5187) Covina Lane	0.14	190	R			From: Cul-de-Sac					NA			NA		08/08/2006
						To: 20-5186; 20-5189										
(5188) Covina Ct	0.12	90	R			From: Cul-de-Sac					NA			NA		08/08/2006
						To: 20-5187 Covina Lane										
(5189) Eastfair Way	0.13	150	R			From: 20-5186; 20-5187					NA			NA		08/08/2006
						To: Cul-de-Sac										
(5190) Hampton Park Dr	0.58	3200	R			From: Dead End					NA			NA		08/08/2006
						To: 20-667 Otterdale Rd										
(5190) Hampton Park Dr	0.70	2300	R			From: 20-667 Otterdale Rd					NA			NA		06/03/2009
						To: US 360 Hull Street Rd										
(5191) Hampton Park Blvd	0.29	700	R			From: 20-5194					NA			NA		06/03/2009
						To: 20-5190										
(5192) Hampton Park Circle	0.09	70	R			From: 20-5191 Begin Loop					NA			NA		06/03/2009
						To: 20-5191 End Loop										
(5193) Hampton Summit Lane	0.06	430	R			From: 20-5240 Hampton Summit Dr					NA			NA		06/03/2009
						To: 20-5191										
(5194) Hampton Forest Dr	0.19	520	R			From: 20-5195					NA			NA		06/03/2009
						To: 20-5239 Hampton Arbor Circle										
(5195) Hampton Glen Dr	0.13	290	R			From: 20-5240 Hampton Summit Dr					NA			NA		08/08/2006
						To: 20-5246; 20-5247										
(5195) Hampton Glen Dr	0.13	70	R			From: 20-5246; 20-5247					NA			NA		06/03/2009
						To: Cul-de-Sac										
(5196) Ashbrook Pkwy	0.13	560	R			From: Dead End					NA			NA		06/03/2009
						To: 20-5190										

Virginia Department of Transportation
Traffic Engineering Division
2010
Annual Average Daily Traffic Volume Estimates By Section of Route
Chesterfield Maintenance Area

Route	Length	AADT	QA	4Tire	Bus	Truck				QC	K Factor	QK	Dir Factor	AAWDT	QW	Year
						2Axle	3+Axle	1Trail	2Trail							
Chesterfield County																
(5197) Regalia Pl	0.22	160	R				From: 20-5159				NA			NA		08/08/2006
							To: Cul-de-Sac									
(5198) Stering Cove Dr	0.53	190	R				From: 20-5186 Eastfair Dr				NA			NA		08/08/2006
							To: 20-5871							NA		08/08/2006
(5198)	0.19	70	R				From: Dead End				NA			NA		08/08/2006
							To: Cul-de-Sac									
(5199) Eastfair Ct	0.10	80	R				From: 20-5189 Eastfair Way				NA			NA		04/09/2009
							To: 20-668 Woolridge Rd									
(5200) Fox Club Rd	0.13	2400	G				From: 20-5201 Fox Club Pkwy				NA		2400	G		2010
							To: 20-5229									
(5201) Fox Club Pkwy	0.03	900	R				From: 20-5200 Fox Club Rd				NA			NA		08/30/2006
							To: 20-5202 Fox Briar Rd							NA		08/30/2006
(5201) Fox Club Pkwy	0.24	2100	R				From: 20-4337 Lakebluff Pkwy				NA			NA		08/30/2006
							To: 20-5207 Fox Crest Way							NA		08/30/2006
(5201) Fox Club Pkwy	0.30	2100	R				From: 20-5223 Fox Branch Lane				NA			NA		05/28/2009
							To: US 360 Hull Street Rd									
(5202) Fox Briar Rd	0.07	50	R				From: Cul-de-Sac				NA			NA		08/30/2006
							To: 20-5206 Fox Briar Ct							NA		08/30/2006
(5202) Fox Briar Rd	0.04	120	R				From: 20-5205 Fox Briar Circle				NA			NA		08/30/2006
							To: 20-5203 Fox Briar Lane							NA		08/30/2006
(5202) Fox Briar Rd	0.06	320	R				From: 20-5201 Fox Club Pkwy				NA			NA		08/30/2006
							To: Cul-de-Sac									
(5203) Fox Briar Lane	0.05	49	R				From: 20-5204 Fox Briar Way				NA			NA		08/30/2006
							To: 20-5202 Fox Briar Rd									
(5203) Fox Briar Lane	0.15	160	R				From: Cul-de-Sac				NA			NA		08/30/2006
							To: 20-5203 Fox Briar Lane									
(5204) Fox Briar Way	0.05	60	R				From: 20-5202 Fox Briar Rd				NA			NA		08/30/2006
							To: Cul-de-Sac									
(5205) Fox Briar Circle	0.06	47	R				From: Cul-de-Sac				NA			NA		08/30/2006
							To: 20-5202 Fox Briar Rd									
(5206) Fox Briar Court	0.05	50	R				From: Cul-de-Sac				NA			NA		08/30/2006
							To: 20-5211 Fox Crest Ct									
(5207) Fox Crest Way	0.10	70	R				From: Cul-de-Sac				NA			NA		08/30/2006
							To: 20-5211 Fox Crest Ct									

Virginia Department of Transportation
Traffic Engineering Division
2010
Annual Average Daily Traffic Volume Estimates By Section of Route
Chesterfield Maintenance Area

Route	Length	AADT	QA	4Tire	Bus	Truck				QC	K Factor	QK	Dir Factor	AAWDT	QW	Year
						2Axle	3+Axle	1Trail	2Trail							
Chesterfield County																
(5207) Fox Crest Way	0.03	130	R				From: 20-5211 Fox Crest Ct				NA		NA		08/30/2006	
(5207) Fox Crest Way	0.08	210	R				From: 20-5209 Fox Crest Lane				NA		NA		08/30/2006	
(5207) Fox Crest Way	0.05	330	R				From: 20-5208 Fox Crest Pl				NA		NA		08/30/2006	
							To: 20-5201 Fox Club Pkwy									
(5208) Fox Crest Place	0.07	60	R				From: 20-5207 Fox Crest Way				NA		NA		08/30/2006	
							To: Cul-de-Sac									
(5209) Fox Crest Lane	0.10	80	R				From: Cul-de-Sac				NA		NA		08/30/2006	
(5209) Fox Crest Lane	0.04	160	R				From: 20-5210 Fox Crest Circle				NA		NA		08/30/2006	
							To: 20-5207 Fox Crest Way									
(5210) Fox Crest Circle	0.07	60	R				From: 20-5209 Fox Crest Lane				NA		NA		08/30/2006	
							To: Cul-de-Sac									
(5211) Fox Crest Ct	0.04	60	R				From: 20-5207 Fox Crest Way				NA		NA		08/30/2006	
							To: Cul-de-Sac									
(5212) Fox Grove Lane	0.15	290	R				From: 20-5201 Fox Club Pkwy				NA		NA		05/26/2009	
							To: Cul-de-Sac									
(5213) Fox Grove Court	0.05	40	R				From: Cul-de-Sac				NA		NA		05/26/2009	
							To: 20-5212									
(5214) Fox Grove Place	0.17	120	R				From: Cul-de-Sac				NA		NA		05/26/2009	
							To: 20-5212									
(5215) Houndmaster Rd	0.34	320	R				From: 20-5201 Fox Club Pkwy				NA		NA		08/30/2006	
							To: Dead End									
(5216) Houndmaster Terrace	0.09	60	R				From: Dead End				NA		NA		08/30/2006	
							To: 20-5215; 20-5217									
(5217) Houndmaster Circle	0.04	40	R				From: 20-5215; 20-5216				NA		NA		08/30/2006	
							To: Dead End									
(5218) Foxvale Way	0.29	190	R				From: 20-5201 Fox Club Pkwy				NA		NA		05/26/2009	
(5218) Foxvale Way	0.10	60	R				From: 20-5215 Houndmaster Rd				NA		NA		08/30/2006	
							To: Dead End									
(5219) Foxvale Court	0.12	70	R				From: Cul-de-Sac				NA		NA		05/26/2009	
							To: 20-5218 Foxvale Way									
(5220) Fox Haven Lane	0.43	530	R				From: Cul-de-Sac				NA		NA		05/26/2009	
							To: 20-5201 Fox Club Pkwy									
(5221) Fox Haven Court	0.09	80	R				From: Cul-de-Sac				NA		NA		05/28/2009	
							To: 20-5220									
(5222) Fox Haven Place	0.11	90	R				From: Cul-de-Sac				NA		NA		05/28/2009	
							To: 20-5220									

Virginia Department of Transportation
Traffic Engineering Division
2010
Annual Average Daily Traffic Volume Estimates By Section of Route
Chesterfield Maintenance Area

Route	Length	AADT	QA	4Tire	Bus	Truck				QC	K Factor	QK	Dir Factor	AAWDT	QW	Year
						2Axle	3+Axle	1Trail	2Trail							
Chesterfield County																
5223	Fox Branch Lane	0.27	320	R			From: 20-5201 Fox Club Pkwy					NA		NA		08/08/2006
						To: Cul-de-Sac										
5224	Fox Branch Ct	0.19	180	R			From: 20-5223 Fox Branch Lane					NA		NA		08/08/2006
						To: Cul-de-Sac										
5225	Fox Gate Lane	0.13	360	R			From: 20-5201 Fox Club Pkwy					NA		NA		05/27/2009
						To: 20-5227										
5226	Fox Gate Court	0.11	130	R			From: Cul-de-Sac					NA		NA		05/27/2009
						To: 20-5225										
5227	Fox Gate Place	0.20	210	R			From: Cul-de-Sac					NA		NA		05/27/2009
						To: Cul-de-Sac										
5228	Fox Haven Terrace	0.14	110	R			From: Cul-de-Sac					NA		NA		05/27/2009
						To: 20-5220										
5229	Fox Club Lane	0.22	250	R			From: Cul-de-Sac					NA		NA		05/22/2009
						To: 20-5201 Fox Club Pkwy										
5230	Fox Club Court	0.04	30	R			From: Cul-de-Sac					NA		NA		05/22/2009
						To: 20-5229										
5231	Fox Club Way	0.11	90	R			From: Cul-de-Sac					NA		NA		05/22/2009
						To: 20-5229										
5232	Hampton Crest Circle	0.63	110	R			From: 20-5238					NA		NA		08/08/2006
						To: 20-5238; 20-5232										
5233	Hampton Crest Circle	0.04	60	R			From: 20-5232 E, Hampton Crest Circle					NA		NA		08/08/2006
						To: 20-5232 W, Hampton Crest Circle										
5234	Hampton Arbor Pl	0.06	40	R			From: 20-5239; 20-5264					NA		NA		08/08/2006
						To: 20-5239; 20-5264										
5235	Devette Ct	0.07	50	R			From: Cul-de-Sac					NA		NA		08/21/2006
						To: 20-5236 Devette Dr										
5236	Devette Dr	0.48	390	R			From: 20-4609					NA		NA		08/21/2006
						To: 20-653 Second Branch Rd										
5237	Devette Pl	0.09	70	R			From: 20-5236 Devette Dr					NA		NA		08/21/2006
						To: Cul-de-Sac										
5238	Hampton Forest Lane	0.16	160	R			From: 20-5194					NA		NA		08/08/2006
						To: 20-5232										
5239	Hampton Arbor Circle	0.56	350	R			From: Dead End					NA		NA		08/08/2006
						To: End Loop										
5240	Hampton Summit Dr	0.39	460	R			From: 20-5193; 20-5240					NA		NA		08/08/2006
						To: End Loop										
5241	Hampton Summit Place	0.04	70	R			From: 20-5240 Hampton Summit Dr					NA		NA		08/08/2006
						To: Cul-de-Sac										

Virginia Department of Transportation
Traffic Engineering Division
2010
Annual Average Daily Traffic Volume Estimates By Section of Route
Chesterfield Maintenance Area

Route	Length	AADT	QA	4Tire	Bus	Truck				QC	K Factor	QK	Dir Factor	AAWDT	QW	Year
						2Axle	3+Axle	1Trail	2Trail							
Chesterfield County																
(5242) Hampton Summit Court	0.03	50	R			From: 20-5240 Hampton Summit Dr					NA			NA		08/08/2006
						To: Cul-de-Sac										
(5243) Hampton Summit Terrac	0.04	50	R			From: 20-5240 Hampton Summit Dr					NA			NA		08/08/2006
						To: Cul-de-Sac										
(5244) Hampton Summit Circle	0.06	40	R			From: 20-5240 Hampton Summit Dr					NA			NA		08/08/2006
						To: 20-5240 Hampton Summit Dr										
(5245) Hampton Glen Lane	0.40	1500	R			From: Dead End					NA			NA		08/08/2006
						To: 20-667 Otterdale Rd										
(5245) Hampton Glen Lane	0.06	480	R			From: 20-667 Otterdale Rd					NA			NA		08/08/2006
						To: 20-5195 Hampton Glen Dr										
(5246) Hampton Glen Ct	0.04	60	R			From: Cul-de-Sac					NA			NA		08/08/2006
						To: 20-5195; 20-5247										
(5247) Hampton Glen Place	0.05	70	R			From: 20-5195; 20-5246					NA			NA		08/08/2006
						To: Cul-de-Sac										
(5248) Hampton Arbor Terrace	0.04	60	R			From: Cul-de-Sac					NA			NA		08/08/2006
						To: 20-5239 Hampton Arbor Circle										
(5249) Hampton Arbor Ct	0.05	50	R			From: Cul-de-Sac					NA			NA		08/08/2006
						To: 20-5194; 20-5239										
(5250) W Hensley Rd	0.52	620	R			From: 20-621 Winterpock Rd					NA			NA		07/01/2009
						To: Dead End										
(5251) Summercreek Dr	0.45	340	R			From: 20-5250					NA			NA		07/01/2009
						To: Cul-de-Sac										
(5252) Summercreek Court	0.04	47	R			From: Cul-de-Sac					NA			NA		07/01/2009
						To: 20-5251										
(5253) Summercreek Place	0.05	40	R			From: 20-5251					NA			NA		07/01/2009
						To: Cul-de-Sac										
(5254) Summercreek Way	0.03	45	R			From: 20-5251					NA			NA		07/01/2009
						To: Cul-de-Sac										
(5255) Summerford Dr	0.64	420	R			From: Cul-de-Sac					NA			NA		07/01/2009
						To: Dead End										
(5256) Summerford Court	0.04	40	R			From: Cul-de-Sac					NA			NA		07/01/2009
						To: 20-5255										
(5257) Summercliff Trail	0.24	320	R			From: Cul-de-Sac					NA			NA		07/01/2009
						To: 20-5255										
(5258) Summercliff Terrace	0.11	80	R			From: Cul-de-Sac					NA			NA		07/01/2009
						To: 20-5257										
(5259) Summercliff Court	0.15	120	R			From: 20-5257					NA			NA		07/01/2009
						To: Cul-de-Sac										

Virginia Department of Transportation
Traffic Engineering Division
2010
Annual Average Daily Traffic Volume Estimates By Section of Route
Chesterfield Maintenance Area

Route	Length	AADT	QA	4Tire	Bus	Truck				QC	K Factor	QK	Dir Factor	AAWDT	QW	Year
						2Axle	3+Axle	1Trail	2Trail							
Chesterfield County																
(5260) Summersedge Terrace	0.15	140	R											NA		07/01/2009
(5261) Summerlook Lane	0.11	200	R											NA		07/01/2009
(5262) Summerlook Court	0.09	80	R											NA		07/01/2009
(5263) Summerlook Place	0.09	40	R											NA		07/01/2009
(5264) Hampton Arbor Pl	0.03	40	R											NA		08/08/2006
(5265) Canton Forest Ct	0.08	120	R											NA		08/08/2006
(5266) Greenside Dr	0.21	770	R											NA		08/23/2006
(5267) Green Garden Circle	0.34	620	R											NA		08/23/2006
(5267) Green Garden Circle	0.11	390	R											NA		08/23/2006
(5268) Greenside Terrace	0.04	60	R											NA		08/23/2006
(5269) Hampton Crest Terrace	0.03	40	R											NA		08/08/2006
(5270) Hampton Crest Pl	0.08	110	R											NA		08/08/2006
(5271) Hampton Crest Way	0.05	800	R											NA		08/08/2006
(5272) Hampton Crest Terrace	0.08	140	R											NA		08/08/2006
(5273) Hampton Crest Ct	0.04	60	R											NA		08/08/2006
(5274) Hampton Crest Mews	0.02	40	R											NA		08/08/2006
(5275) Zion Ridge Dr	0.18	230	R											NA		08/23/2006
(5276) Zion Ridge Ct	0.03	60	R											NA		08/23/2006
(5277) Zion Ridge Terrace	0.18	140	R											NA		08/23/2006

Virginia Department of Transportation
Traffic Engineering Division
2010
Annual Average Daily Traffic Volume Estimates By Section of Route
Chesterfield Maintenance Area

Route	Length	AADT	QA	4Tire	Bus	Truck				QC	K Factor	QK	Dir Factor	AAWDT	QW	Year
						2Axle	3+Axle	1Trail	2Trail							
Chesterfield County																
(5278) Hampton Glen Mews	0.06	120	R											NA		08/08/2006
(5279) Spyglass Hill Circle	0.33	720	R											NA		08/08/2006
(5279) Spyglass Hill Circle	0.64	750	R											NA		08/08/2006
(5280) Spyglass Loop	0.06	60	R											NA		08/08/2006
(5281) St Reginia Court	0.04	70	R											NA		08/08/2006
(5282) St Cecelia Dr	0.50	170	R											NA		08/08/2006
(5283) Hadden Hall Dr	0.56	250	R											NA		08/08/2006
(5284) Haddan Hall Court	0.06	30	R											NA		08/08/2006
(5285) Lylwood Ct	0.10	70	R											NA		08/08/2006
(5286) Lylwood Lane	0.24	200	R											NA		08/08/2006
(5287) Whitney Manor Dr	0.17	170	R											NA		08/08/2006
(5288) Baniff Dr	0.11	70	R											NA		08/08/2006
(5289) Stering Cove Terrace	0.19	110	R											NA		08/08/2006
(5290) Seaview Court	0.09	50	R											NA		04/09/2009
(5291) Rollingmist Lane	0.11	100	R											NA		04/09/2009
(5292) Green Garden Terrace	0.06	70	R											NA		08/21/2006
(5293) Green Garden Court	0.03	60	R											NA		08/21/2006
(5294) Green Garden Place	0.06	60	R											NA		08/21/2006
(5295) Shagreen Lane	0.28	280	R											NA		08/08/2006

Virginia Department of Transportation
Traffic Engineering Division
2010
Annual Average Daily Traffic Volume Estimates By Section of Route
Chesterfield Maintenance Area

Route	Length	AADT	QA	4Tire	Bus	Truck				QC	K Factor	QK	Dir Factor	AAWDT	QW	Year
						2Axle	3+Axle	1Trail	2Trail							
Chesterfield County																
(5296) Chandon Court	0.10	80	R				From: Cul-de-Sac				NA			NA		08/08/2006
							To: 20-5295 Shagreen Lane									
(5297) Chandon Place	0.10	70	R				From: 20-5295 Shagreen Lane				NA			NA		08/08/2006
							To: Cul-de-Sac									
(5298) Shagreen Court	0.27	45	R				From: Cul-de-Sac				NA			NA		08/08/2006
							To: Cul-de-Sac									
(5299) Liberty Point Dr	0.04	60	R				From: 20-4776 Liberty Point Dr				NA			NA		08/23/2006
							To: 20-4776 Liberty Point Dr									
(5300) Walton Lake Dr	0.50	980	R				From: 20-3750				NA			NA		08/30/2006
							To: End of Loop									
(5301) Johanna Bay Dr	0.12	110	R				From: Cul-de-Sac				NA			NA		08/30/2006
							To: 20-5302 Half Moon Bay Ct									
(5301) Johanna Bay Court	0.09	70	R				From: 20-5302 Half Moon Bay Ct				NA			NA		08/30/2006
							To: Cul-de-Sac									
(5302) Half Moon Bay Court	0.03	49	R				From: Cul-de-Sac				NA			NA		08/30/2006
							To: 20-5301 Johanna Bay Ct; Johanna Bay Dr									
(5303) French Creek Trail	0.05	60	R				From: 20-5301 Johanna Bay Ct				NA			NA		08/30/2006
							To: Cul-de-Sac									
(5304) Walton Creek Dr	0.65	620	R				From: Cul-de-Sac				NA			NA		08/30/2006
							To: 20-3750 Walton Bluff Pkwy									
(5305) Whisperlake Court	0.08	60	R				From: Cul-de-Sac				NA			NA		08/30/2006
							To: 20-5304 Walton Creek Dr									
(5306) Clearwater Dr	0.07	60	R				From: 20-5304 Walton Creek Dr				NA			NA		08/30/2006
							To: Cul-de-Sac									
(5307) Troon Bay Dr	0.18	150	R				From: Cul-de-Sac				NA			NA		08/30/2006
							To: 20-5304 Walton Creek Dr									
(5308) Waterlily Court	0.03	60	R				From: 20-5307 Troon Bay Dr				NA			NA		08/30/2006
							To: Cul-de-Sac									
(5309) Lochmere Circle	0.04	30	R				From: Cul-de-Sac				NA			NA		08/30/2006
							To: 20-5307 Troon Bay Dr									
(5310) Triton Springs Dr	0.19	100	R				From: 20-5300 Walton Lake Dr				NA			NA		08/30/2006
							To: Cul-de-Sac									
(5311) Port Elissa Landing	0.24	130	R				From: Cul-de-Sac				NA			NA		08/30/2006
							To: 20-5300 Walton Lake Dr									
(5312) Beaveridge Court	0.10	60	R				From: 20-5310 Triton Springs Dr				NA			NA		08/30/2006
							To: Dead End									
(5313) Rocky River Dr	0.08	70	R				From: Cul-de-Sac				NA			NA		08/30/2006
							To: 20-5312; 20-5314									

Virginia Department of Transportation
Traffic Engineering Division
2010
Annual Average Daily Traffic Volume Estimates By Section of Route
Chesterfield Maintenance Area

Route	Length	AADT	QA	4Tire	Bus	Truck				QC	K Factor	QK	Dir Factor	AAWDT	QW	Year
						2Axle	3+Axle	1Trail	2Trail							
Chesterfield County																
5314 Avon Lake Circle	0.08	70	R				From: 20-5312; 20-5313				NA			NA		08/30/2006
							To: Cul-de-Sac									
5315 Mirrow Pond Way	0.10	90	R				From: Cul-de-Sac				NA			NA		04/07/2009
							To: 20-5311 Port Elissa Landing									
5316 Canton Creek	0.09	160	R				From: Cul-de-Sac				NA			NA		08/08/2006
							To: 20-5279 Spyglass Hill Circle									
5317 Kennemer Place	0.08	70	R				From: Cul-de-Sac				NA			NA		08/08/2006
							To: 20-5279 Spyglass Hill Circle									
5318 Killarney Ct	0.10	80	R				From: 20-5279 Spyglass Hill Circle				NA			NA		08/08/2006
							To: 20-5279 Spyglass Hill Circle									
5319 Ivyridge Dr	0.45	690	R				From: 20-1522 Petersburg St				NA			NA		04/07/2009
							To: Cul-de-Sac									
5320 Five Forks Lane	0.58	880	R				From: Cul-de-Sac				NA			NA		07/12/2006
							To: 20-5332									
5320 Five Forks Lane	0.08	690	R				From: 20-5329 Bakers Hill Rd				NA			NA		07/12/2006
							To: 20-5325									
5320 Five Forks Lane	0.06	1000	R				From: 20-5321				NA			NA		07/12/2006
							To: 20-651 Belmont Rd									
5321 Northford Place	0.06	330	R				From: 20-5320 Five Forks Lane				NA			NA		08/30/2006
							To: 20-5322 Northford Mews									
5321 Northford Place	0.08	250	R				From: 20-5323 Northford Lane				NA			NA		08/30/2006
							To: 20-5324 Northford Ct									
5321 Northford Place	0.06	100	R				From: 20-5321 Northford Pl				NA			NA		08/30/2006
							To: Cul-de-Sac									
5322 Northford Mews	0.04	60	R				From: Cul-de-Sac				NA			NA		08/30/2006
							To: Cul-de-Sac									
5323 Northford Lane	0.07	70	R				From: Cul-de-Sac				NA			NA		08/30/2006
							To: 20-5321 Northford Pl									
5324 Northford Court	0.03	40	R				From: Cul-de-Sac				NA			NA		08/30/2006
							To: 20-5321 Northford Place									
5325 Middlefield Lane	0.03	250	R				From: 20-5320 Five Forks Lane				NA			NA		08/30/2006
							To: 20-5326 Middlefield Place									
5325 Middlefield Lane	0.04	110	R				From: 20-5328 Middlefield Court				NA			NA		08/30/2006
							To: Cul-de-Sac									
5325 Middlefield Lane	0.05	48	R				From: Cul-de-Sac				NA			NA		08/30/2006
							To: Cul-de-Sac									

Virginia Department of Transportation
Traffic Engineering Division
2010
Annual Average Daily Traffic Volume Estimates By Section of Route
Chesterfield Maintenance Area

Route	Length	AADT	QA	4Tire	Bus	-----Truck-----				QC	K Factor	QK	Dir Factor	AAWDT	QW	Year
						2Axle	3+Axle	1Trail	2Trail							
Chesterfield County																
(5326) Middlefield Place	0.03	40	R								NA			NA		08/30/2006
(5326) Middlefield Place	0.04	80	R								NA			NA		08/30/2006
(5327) Middlefield Mews	0.03	40	R								NA			NA		08/30/2006
(5328) Middlefield Court	0.03	40	R								NA			NA		08/30/2006
(5329) Bakers Hill Rd	0.05	180	R								NA			NA		08/30/2006
(5329) Bakers Hill Rd	0.04	90	R								NA			NA		08/30/2006
(5329) Bakers Hill Rd	0.04	40	R								NA			NA		08/30/2006
(5330) Bakers Hill Lane	0.06	70	R								NA			NA		08/30/2006
(5331) Bakers Hill Place	0.03	48	R								NA			NA		08/30/2006
(5332) Pleasant Pond Lane	0.06	60	R								NA			NA		08/30/2006
(5332) Pleasant Pond Lane	0.06	90	R								NA			NA		08/30/2006
(5332)	0.03	200	R								NA			NA		08/30/2006
(5333) Pleasant Pond Place	0.04	60	R								NA			NA		08/30/2006
(5334) Pleasant Pond Court	0.03	40	R								NA			NA		08/30/2006
(5335) Waterman Lane	0.17	260	R								NA			NA		04/29/2009
(5336) Waterman Place	0.07	90	R								NA			NA		04/29/2009
(5337) Centerbrook Lane	0.24	450	R								NA			NA		04/29/2009
(5338) Centerbrook Place	0.08	180	R								NA			NA		04/29/2009
(5339) Centerbrook Court	0.08	100	R								NA			NA		04/29/2009
(5340) Southford Lane	0.19	520	R								NA			NA		04/29/2009

Virginia Department of Transportation
Traffic Engineering Division
2010
Annual Average Daily Traffic Volume Estimates By Section of Route
Chesterfield Maintenance Area

Route	Length	AADT	QA	4Tire	Bus	Truck				QC	K Factor	QK	Dir Factor	AAWDT	QW	Year
						2Axle	3+Axle	1Trail	2Trail							
Chesterfield County																
5341 Southford Place	0.09	150	R								NA		NA			04/29/2009
5342 Southford Court	0.05	46	R								NA		NA			04/29/2009
5343 Southford Mews	0.03	48	R								NA		NA			04/29/2009
5344 Southford Terrace	0.11	110	R								NA		NA			04/29/2009
5345 Mill River Lane	0.17	470	R								NA		NA			04/29/2009
5346 Mill River Trace	0.13	230	R								NA		NA			04/29/2009
5347 Mill River Court	0.06	80	R								NA		NA			04/29/2009
5348 Ivyridge Court	0.04	60	R								NA		NA			04/07/2009
5349 Ivyridge	0.02	50	R								NA		NA			04/07/2009
5351 Gravelneck	0.27	710	R								NA		NA			04/03/2009
5352 Wellington Farms Dr	0.78	150	R								NA		NA			04/03/2009
5353 Kriserin Circle	0.44	240	R								NA		NA			04/03/2009
5354 Krenmore Lane	0.16	210	R								NA		NA			04/03/2009
5355 Krenmore Court	0.10	80	R								NA		NA			04/03/2009
5356 Blackjack Oat Ct	0.12	80	R								NA		NA			08/21/2006
5357 English Oat Ct	0.07	60	R								NA		NA			08/21/2006
5358 Stamford Circle	0.07	70	R								NA		NA			08/10/2006
5359 Markey Circle	0.02	40	R								NA		NA			08/10/2006
5360 Walkmill Reach Trail	0.52	620	R								NA		NA			04/20/2009

Virginia Department of Transportation
Traffic Engineering Division
2010
Annual Average Daily Traffic Volume Estimates By Section of Route
Chesterfield Maintenance Area

Route	Length	AADT	QA	4Tire	Bus	Truck				QC	K Factor	QK	Dir Factor	AAWDT	QW	Year
						2Axle	3+Axle	1Trail	2Trail							
Chesterfield County																
(5361) Meredith Pointe Way	0.08	46	R													04/20/2009
(5362) Madison Pointe Way	0.07	70	R													04/20/2009
(5363) Walke Pointe Way	0.25	170	R													04/20/2009
(5364) Marshall Pointe Trail	0.07	60	R													04/20/2009
(5365) Brandyfield Place	0.06	60	R													04/20/2009
(5366) Brandygrove Court	0.09	80	R													04/20/2009
(5367) Brandycrest Dr	0.27	1900	R													04/20/2009
(5368) Mountcastle Rd	0.62	1600	R													04/20/2009
(5369) Brandy Oaks Blvd	1.10	780	R													04/20/2009
(5370) Willowcrest Lane	0.28	380	R													04/20/2009
(5371) Willowcrest Court	0.23	180	R													04/20/2009
(5372) Poplardell Ct	0.22	150	R													08/08/2006
(5373) Misty Spring Dr	0.43	430	R													08/08/2006
(5374) Misty Spring Ct	0.03	40	R													08/08/2006
(5375) Misty Spring Place	0.06	80	R													08/08/2006
(5376) Warfield Estates Pl	0.08	70	R													08/21/2006
(5377) Lyndhurst Place	0.06	60	R													08/21/2006
(5378) Village Woods Lane	0.13	250	R													08/21/2006
(5379) Laughlin Way	0.05	120	R													08/21/2006

Virginia Department of Transportation
Traffic Engineering Division
2010
Annual Average Daily Traffic Volume Estimates By Section of Route
Chesterfield Maintenance Area

Route	Length	AADT	QA	4Tire	Bus	Truck				QC	K Factor	QK	Dir Factor	AAWDT	QW	Year
						2Axle	3+Axle	1Trail	2Trail							
Chesterfield County																
5380	Maughan House Terrac	0.09	90	R								NA		NA		08/21/2006
5381	Hampton Station Court	0.11	140	R								NA		NA		08/08/2006
5382	Hampton Meadows Circl	0.06	48	R								NA		NA		08/08/2006
5383	Hampton Green Dr	0.26	820	R								NA		NA		08/08/2006
5383	Hampton Green Dr	0.51	420	R								NA		NA		03/18/2009
5384	Enon Oaks Lane	0.18	310	R								NA		NA		08/21/2006
5385	Upperbury Court	0.04	60	R								NA		NA		08/10/2006
5386	Valerie Dr	0.13	150	R								NA		NA		08/10/2006
5387	Valerie Court	0.04	70	R								NA		NA		08/10/2006
5388	Winbury Terrace	0.03	60	R								NA		NA		08/10/2006
5389	Winding Ash Terrace	0.14	180	R								NA		NA		08/10/2006
5390	Winding Ash Place	0.14	150	R								NA		NA		08/10/2006
5391	Falling Hill Terrace	0.19	210	R								NA		NA		08/10/2006
5392	Gregorys Charter Court	0.17	140	R								NA		NA		08/23/2006
5393	Baltustrol Ave	0.19	620	R								NA		NA		03/18/2009
5394	Beachmere Dr	0.38	370	R								NA		NA		03/18/2009
5395	Beachmere Court	0.05	50	R								NA		NA		03/18/2009
5396	Beachmere Terrace	0.03	20	R								NA		NA		03/18/2009
5397	Dampier Dr	0.19	60	R								NA		NA		03/18/2009

Virginia Department of Transportation
Traffic Engineering Division
2010
Annual Average Daily Traffic Volume Estimates By Section of Route
Chesterfield Maintenance Area

Route	Length	AADT	QA	4Tire	Bus	Truck				QC	K Factor	QK	Dir Factor	AAWDT	QW	Year
						2Axle	3+Axle	1Trail	2Trail							
Chesterfield County																
(5398)	0.33	120	R											NA		08/23/2006
(5399)	Mill Manor Dr Loop	0.05	30	R										NA		08/23/2006
(5400)	Polo Pkwy	0.36	3000	R										NA		09/21/2009
(5401)	Promenade Pkwy	0.34	2200	R										NA		09/21/2009
(5402)	Anna Kay Crossing	0.39	860	R										NA		09/21/2009
(5403)	Anna Kay Terrace	0.04	30	R										NA		09/21/2009
(5404)	Sugarberry Lane	0.42	540	R										NA		09/21/2009
(5405)	Leatherwood Way	0.04	30	R										NA		09/21/2009
(5406)	Sweetspire Ridge	0.06	80	R										NA		09/21/2009
(5407)	Whistlewood Court	0.06	30	R										NA		09/21/2009
(5408)	Garden View Pointe	0.05	40	R										NA		09/21/2009
(5409)	Mill Manor Court	0.03	40	R										NA		08/23/2006
(5410)	Mill Manor Place	0.02	40	R										NA		08/23/2006
(5411)	Foggy Mill Dr	0.15	220	R										NA		08/23/2006
(5412)	Springbank Rd	0.18	110	R										NA		08/23/2006
(5413)	Riverbelle Way	0.13	160	R										NA		08/10/2006
(5414)	Riverbelle Court	0.10	110	R										NA		08/10/2006
(5415)	Rivermist Rd	0.20	460	R										NA		09/21/2009
(5416)	Rivermist Terrace	0.26	260	R										NA		09/21/2009

Virginia Department of Transportation
Traffic Engineering Division
2010
Annual Average Daily Traffic Volume Estimates By Section of Route
Chesterfield Maintenance Area

Route	Length	AADT	QA	4Tire	Bus	-----Truck-----				QC	K Factor	QK	Dir Factor	AAWDT	QW	Year
						2Axle	3+Axle	1Trail	2Trail							
Chesterfield County																
(5417) Rivermist Court	0.09	100	R			From: 20-5415 Rivermist Rd					NA			NA		09/21/2009
						To: Cul-de-Sac										
(5418) River Ridge Dr	0.10	870	R			From: 20-7103 Riverton Ridge Dr					NA			NA		08/10/2006
						To: 20-3387										
(5419) Raftersridge Dr	0.24	370	R			From: Cul-de-Sac					NA			NA		08/10/2006
						To: 20-5418 River Ridge Dr										
(5420) Raftersridge Terrace	0.10	120	R			From: Cul-de-Sac					NA			NA		08/10/2006
						To: 20-5419 Raftersridge Dr										
(5421) Raftersridge Court	0.05	50	R			From: Cul-de-Sac					NA			NA		08/10/2006
						To: 20-5419 Raftersridge Dr										
(5422) Waterswatch Dr	0.43	580	R			From: 20-5418 River Ridge Dr					NA			NA		08/10/2006
						To: Cul-de-Sac										
(5423) Waterswatch Court	0.10	100	R			From: 20-5422 Waterswatch Dr					NA			NA		08/10/2006
						To: Cul-de-Sac										
(5424) Glencadam Court	0.06	40	R			From: 20-722 Halloway Ave					NA			NA		08/23/2006
						To: Cul-de-Sac										
(5425) Amherst Ridge Lane	0.09	1100	R			From: 20-5426 Amherst Ridge Way					NA			NA		09/21/2009
						To: US 1 Jefferson Davis Hwy										
(5426) Amherst Ridge Way	0.18	660	R			From: 20-5429 Amherst Oak Lane					NA			NA		11/07/2003
						To: 20-5428 Amherst Ridge Place										
(5426) Amherst Ridge Way	0.21	420	R			From: Cul-de-Sac					NA			NA		08/23/2006
						To: Cul-de-Sac										
(5427) Amherst Ridge Court	0.05	60	R			From: Cul-de-Sac					NA			NA		09/21/2009
						To: 20-5426 Amherst Ridge Way										
(5428) Amherst Ridge Place	0.04	60	R			From: Cul-de-Sac					NA			NA		09/21/2009
						To: 20-5426 Amherst Ridge Way										
(5429) Amherst Oak Lane	0.19	240	R			From: Cul-de-Sac					NA			NA		08/23/2006
						To: Cul-de-Sac										
(5430) Amherst Ridge Loop	0.25	270	R			From: Cul-de-Sac					NA			NA		08/23/2006
						To: 20-5426 Amherst Ridge Way										
(5431) Buggy Dr	0.12	130	R			From: Dead End					NA			NA		08/23/2006
						To: 20-5112 Bellows Dr										
(5432) Buggy Place	0.06	100	R			From: 20-5431 Buggy Dr					NA			NA		08/23/2006
						To: Cul-de-Sac										
(5433) Mulligan Court	0.12	110	R			From: 20-1003 Salisbury Dr					NA			NA		08/23/2006
						To: Cul-de-Sac										
(5434) Lander Rd	0.51	360	R			From: Cul-de-Sac					NA			NA		08/23/2006
						To: Cul-de-Sac										

Virginia Department of Transportation
Traffic Engineering Division
2010
Annual Average Daily Traffic Volume Estimates By Section of Route
Chesterfield Maintenance Area

Route	Length	AADT	QA	4Tire	Bus	Truck				QC	K Factor	QK	Dir Factor	AAWDT	QW	Year
						2Axle	3+Axle	1Trail	2Trail							
Chesterfield County																
(5435) Witton Turn	0.05	49	R								NA			NA		08/10/2006
(5436) Kettlewell Court	0.07	60	R								NA			NA		08/10/2006
(5437) Lander Court	0.04	40	R								NA			NA		08/10/2006
(5438) Hackney Loop	0.06	40	R								NA			NA		08/21/2006
(5439) Calavetti Dr	0.21	310	R								NA			NA		08/21/2006
(5440) Eagle Pass Circle	0.10	70	R								NA			NA		08/23/2006
(5441) First Branch Pl	0.05	440	R								NA			NA		08/23/2006
(5442) Firsh Branch Lane	0.58	390	R								NA			NA		08/23/2006
(5443) First Branch Court	0.12	40	R								NA			NA		08/23/2006
(5444) Woodbluff Court	0.11	70	R								NA			NA		08/23/2006
(5445) Kingsland Glen Dr	0.16	1400	R								NA			NA		09/21/2009
(5445) Kingsland Glen Dr	0.14	1100	R								NA			NA		08/23/2006
(5446) Kingsland Glen Dr	0.15	910	R								NA			NA		08/23/2006
(5447) Kingsland Glen Court	0.03	50	R								NA			NA		08/21/2006
(5448) Kingsland Glen Lane	0.12	80	R								NA			NA		08/21/2006
(5449) Chickamaugg Court	0.03	49	R								NA			NA		08/23/2006
(5450) Meadow Oaks Blvd	0.14	770	R								NA			NA		02/19/2009
(5450) Meadow Oaks Blvd	0.12	540	R								NA			NA		08/10/2006
(5450) Meadow Oaks Blvd	0.13	860	R								NA			NA		08/10/2006
(5450) Meadow Oaks Blvd	0.08	970	R								NA			NA		08/10/2006

Virginia Department of Transportation
Traffic Engineering Division
2010
Annual Average Daily Traffic Volume Estimates By Section of Route
Chesterfield Maintenance Area

Route	Length	AADT	QA	4Tire	Bus	Truck				QC	K Factor	QK	Dir Factor	AAWDT	QW	Year
						2Axle	3+Axle	1Trail	2Trail							
Chesterfield County																
(5450) Meadow Oaks Blvd	0.08	1200	R				From: 20-5451 Oregon Oak Dr					NA		NA		08/10/2006
							To: 20-638 Cogbill Rd									
(5451) Oregon Oak Dr	0.15	130	R				From: 20-1601; 20-2490					NA		NA		08/10/2006
							To: 20-5453 Oregon Oak Place									
(5451) Oregon Oak Dr	0.05	180	R				From: 20-5452 Oregon Oak Court					NA		NA		08/10/2006
							To: 20-5450 Meadow Oaks Blvd									
(5451) Oregon Oak Dr	0.20	880	R				From: 20-5460 Clearview Dr					NA		NA		08/10/2006
							To: 20-5451 Oregon Oak Dr									
(5452) Oregon Oak Court	0.03	50	R				From: Cul-de-Sac					NA		NA		08/10/2006
							To: 20-5451 Oregon Oak Dr									
(5453) Oregon Oak Place	0.04	60	R				From: Cul-de-Sac					NA		NA		08/10/2006
							To: Cul-de-Sac									
(5454) Green Oaks Ct	0.10	90	R				From: 20-5450 Meadow Oaks Blvd					NA		NA		08/10/2006
							To: 20-5450 Meadow Oaks Blvd									
(5455) Morningmist Dr	0.05	320	R				From: 20-5456 Morningmist Court					NA		NA		08/10/2006
							To: 20-5457 Morningmist Circle									
(5455) Morningmist Dr	0.07	260	R				From: 20-5458 Morningmist Place					NA		NA		08/10/2006
							To: 20-5455 Morningmist Dr									
(5455) Morningmist Dr	0.04	170	R				From: Cul-de-Sac					NA		NA		08/10/2006
							To: 20-5455 Morningmist Dr									
(5455) Morningmist Dr	0.02	60	R				From: Cul-de-Sac					NA		NA		08/10/2006
							To: 20-5455 Morningmist Dr									
(5456) Morningmist Court	0.07	100	R				From: Cul-de-Sac					NA		NA		08/10/2006
							To: 20-5455 Morningmist Dr									
(5457) Morningmist Circle	0.09	90	R				From: Cul-de-Sac					NA		NA		08/10/2006
							To: 20-5455 Morningmist Dr									
(5458) Morningmist Place	0.05	50	R				From: Cul-de-Sac					NA		NA		08/10/2006
							To: 20-5455 Morningmist Dr									
(5459) Creek Meadow Circle	0.03	60	R				From: Cul-de-Sac					NA		NA		08/10/2006
							To: 20-5451 W, Oregon Oak Dr									
(5459) Creek Meadow Circle	0.15	110	R				From: 20-5451 E, Oregon Oak Dr					NA		NA		08/10/2006
							To: Cul-de-Sac									
(5459) Creek Meadow Circle	0.09	270	R				From: Cul-de-Sac					NA		NA		02/19/2009
							To: 20-5451 Oregon Oak Dr									
(5460) Clearview Dr	0.12	80	R				From: 20-5460 Clearview Dr					NA		NA		08/10/2006
							To: Cul-de-Sac									
(5461) Clearview Court	0.04	50	R				From: Cul-de-Sac					NA		NA		08/11/2006
							To: 20-5459 Creek Meadow Circle									
(5462) Meadow Glen Lane	0.08	130	R				From: Cul-de-Sac					NA		NA		02/19/2009
							To: Cul-de-Sac									

Virginia Department of Transportation
Traffic Engineering Division
2010
Annual Average Daily Traffic Volume Estimates By Section of Route
Chesterfield Maintenance Area

Route	Length	AADT	QA	4Tire	Bus	Truck				QC	K Factor	QK	Dir Factor	AAWDT	QW	Year
						2Axle	3+Axle	1Trail	2Trail							
Chesterfield County																
(5463) Meadow Glen Plaza	0.05	60	R								NA			NA		02/19/2009
(5464) Rollings Oak Court	0.10	130	R								NA			NA		08/10/2006
(5465) Chickamauga Dr	0.03	220	R								NA			NA		08/23/2006
(5466) Buford Square Place	0.10	120	R								NA			NA		08/23/2006
(5467) Erika Hill Dr	0.24	280	R								NA			NA		08/23/2006
(5468) Erika Hill Ct	0.02	30	R								NA			NA		08/23/2006
(5469) Erika Hill Place	0.04	60	R								NA			NA		08/23/2006
(5470) Point Landing Ct	0.03	10	R								NA			NA		08/23/2006
(5471) Grove Hill Rd	0.54	1300	R								NA			NA		09/10/2009
(5471) Grove Hill Rd	0.46	1100	R								NA			NA		09/10/2009
(5471) Grove Hill Rd	0.37	NA									NA			NA		
(5472) Hawkinswood Circle	0.47	160	R								NA			NA		09/10/2009
(5473) Hawkinswood Court	0.05	100	R								NA			NA		09/10/2009
(5474) Hawkinswood Lane	0.09	100	R								NA			NA		09/10/2009
(5475) Goswick Ridge Rd	0.54	260	R								NA			NA		09/10/2009
(5476) Goswick Lane	0.22	120	R								NA			NA		09/10/2009
(5477) Gravity Hill Lane	0.08	160	R								NA			NA		09/10/2009
(5478) Gravity Hill Trail	0.18	260	R								NA			NA		09/10/2009
(5479) Gravity Hill Rd	0.35	880	R								NA			NA		09/10/2009

Virginia Department of Transportation
 Traffic Engineering Division
 2010
 Annual Average Daily Traffic Volume Estimates By Section of Route
 Chesterfield Maintenance Area

Route	Length	AADT	QA	4Tire	Bus	-----Truck-----				QC	K Factor	QK	Dir Factor	AAWDT	QW	Year
						2Axle	3+Axle	1Trail	2Trail							
Chesterfield County																
(5480) Biggin Pond Rd	0.43	380	R			From: 20-5471 Grove Hill Rd					NA			NA		09/10/2009
						To: 20-5471 Grove Hill Rd										
(5481) Biggin Pond Lane	0.17	240	R			From: 20-4762 Krim Point Loop					NA			NA		09/10/2009
						To: 20-5480 Biggin Pond Rd										
(5482) Biggin Pond Mews	0.06	40	R			From: 20-5481 Biggin Pond Lane					NA			NA		09/10/2009
						To: 20-5481 Biggin Pond Lane										
(5483) Biggin Pond Place	0.06	40	R			From: 20-5481 Biggin Pond Lane					NA			NA		09/10/2009
						To: 20-5481 Biggin Pond Lane										
(5484) Biggin Pond Court	0.06	50	R			From: 20-5480 Biggin Pond Rd					NA			NA		09/10/2009
						To: 20-5480 Biggin Pond Rd										
(5487) Chesdin Shores Dr	0.83	390	R			From: Cul-de-Sac					NA			NA		08/23/2006
						To: 20-4479 Lake Chesdin Pkwy										
(5488) Chesdin Shores Terrace	0.30	90	R			From: 20-5487 Chesdin Shores Dr					NA			NA		08/23/2006
						To: Dead End										
(5489) Chesdin Shores Place	0.08	46	R			From: Dead End					NA			NA		08/23/2006
						To: 20-5487 Chesdin Shores Dr										
(5490) Shore Lake Turn	0.13	80	R			From: Dead End					NA			NA		08/23/2006
						To: 20-4479 Lake Chesdin Pkwy										
(5491) Sandy Shores Mew	0.04	40	R			From: Dead End					NA			NA		08/23/2006
						To: 20-4479 Lake Chesdin Pkwy										
(5492) Longfellow Court	0.03	40	R			From: 20-5067 Longfellow Dr					NA			NA		08/23/2006
						To: Cul-de-Sac										
(5493) Longfellow Place	0.06	60	R			From: Cul-de-Sac					NA			NA		08/23/2006
						To: 20-5067 Longfellow Dr										
(5494) Lady Marian Place	0.10	70	R			From: 20-4087 Lady Marian Ct					NA			NA		08/23/2006
						To: Cul-de-Sac										
(5495) Tuckers Landing Rd	0.22	210	R			From: 20-678 Providence Rd					NA			NA		08/23/2006
						To: Cul-de-Sac										
(5496) Lady Blair Lane	0.25	790	R			From: Cul-de-Sac					NA			NA		08/23/2006
						To: 20-733 Pocoshock Blvd										
(5497) Jacobway Ct	0.09	130	R			From: Cul-de-Sac					NA			NA		08/23/2006
						To: 20-5496 Lady Blair Lane										
(5498) St Elizabeth Dr	0.09	180	R			From: 20-4777 Southshore Dr					NA			NA		08/23/2006
						To: Dead End										
(5499) St Cecelia Ct	0.03	60	R			From: Cul-de-Sac					NA			NA		08/23/2006
						To: 20-5282 St Cecelia Dr										
(5500) Iron Forge Dr	0.30	110	R			From: 20-5502 Salles Ridge Ct					NA			NA		08/23/2006
						To: 20-673 Old Gun Rd										

Virginia Department of Transportation
Traffic Engineering Division
2010
Annual Average Daily Traffic Volume Estimates By Section of Route
Chesterfield Maintenance Area

Route	Length	AADT	QA	4Tire	Bus	Truck				QC	K Factor	QK	Dir Factor	AAWDT	QW	Year
						2Axle	3+Axle	1Trail	2Trail							
Chesterfield County																
(5501) Cannon Ridge Ct	0.20	280	R			From: 20-5500 Iron Forge Dr					NA			NA		08/23/2006
						To: Cul-de-Sac										
(5502) Salles Ridge Ct	0.32	140	R			From: Cul-de-Sac					NA			NA		08/23/2006
						To: Cul-de-Sac										
(5503) Erika Hill Way	0.09	100	R			From: Cul-de-Sac					NA			NA		08/23/2006
						To: 20-5467 Erika Hill Dr										
(5504) Ravenna Dr	0.10	130	R			From: 20-5160 Highland Glen Dr					NA			NA		08/23/2006
						To: Cul-de-Sac										
(5505) Ravenna Terrace	0.16	80	R			From: Cul-de-Sac					NA			NA		08/23/2006
						To: 20-5504 Ravenna Dr										
(5506) Bolton Castle Dr	0.08	360	R			From: 20-5142 Aylesford Dr					NA			NA		08/23/2006
						To: 20-5434 Lander Rd										
(5507) Fair Isle Dr	0.36	280	R			From: Dead End					NA			NA		08/23/2006
						To: 20-5186 Eastfair Dr										
(5508) Fair Isle Terrace	0.15	70	R			From: Dead End					NA			NA		08/23/2006
						To: 20-5507 Fair Isle Dr										
(5509) Fair Isle Court	0.11	60	R			From: Dead End					NA			NA		08/23/2006
						To: 20-5507 Fair Isle Dr										
(5510) Nathan Lane	0.28	330	R			From: 20-5496 Lady Blair Lane					NA			NA		08/23/2006
						To: Cul-de-Sac										
(5511) Merriwood Ridge Dr	0.15	46	R			From: 20-1675					NA			NA		08/23/2006
						To: Dead End										
(5512) Merriwood Ridge Court	0.05	20	R			From: Cul-de-Sac					NA			NA		08/23/2006
						To: 20-5511 Merriwood Ridge Dr										
(5513) Blue Heron Circle	0.50	130	R			From: 20-4496 Chesdin Green Way					NA			NA		08/23/2006
						To: 20-4496 Chesdin Green Way										
(5514) Blue Heron Loop	0.75	190	R			From: 20-4496 Chesdin Green Way					NA			NA		08/23/2006
						To: 20-4496 Chesdin Green Way										
(5515) Wycliff Ct	0.07	60	R			From: Dead End					NA			NA		08/23/2006
						To: 20-900 Wycliff Rd										
(5516) Mitford Dr	0.17	190	R			From: 20-5518 Kingham Dr					NA			NA		08/23/2006
						To: 20-5471										
(5517) Mitford Circle	0.06	100	R			From: Cul-de-Sac					NA			NA		08/23/2006
						To: 20-5516 Mitford Dr										
(5518) Kingham Dr	0.38	1500	R			From: 20-5917					NA			NA		08/23/2006
						To: 20-5471										
(5519) Railey Hill Dr	0.16	910	R			From: 20-5518 Kingham Dr					NA			NA		08/23/2006
						To: Cul-de-Sac										

Virginia Department of Transportation
Traffic Engineering Division
2010
Annual Average Daily Traffic Volume Estimates By Section of Route
Chesterfield Maintenance Area

Route	Length	AADT	QA	4Tire	Bus	Truck				QC	K Factor	QK	Dir Factor	AAWDT	QW	Year
						2Axle	3+Axle	1Trail	2Trail							
Chesterfield County																
5520 Kingham Place	0.08	60	R				From: 20-5518 Kingham Dr				NA			NA		08/23/2006
							To: 20-5518 Kingham Dr									
5521 Kingham Circle	0.05	40	R				From: 20-5518 Kingham Dr				NA			NA		08/23/2006
							To: 20-5518 Kingham Dr									
5522 Cobbs Point Dr	0.21	360	R				From: 20-746 Enon Church Rd				NA			NA		08/23/2006
							To: Cul-de-Sac									
5523 Cobbs Point Way	0.06	90	R				From: Cul-de-Sac				NA			NA		08/23/2006
							To: 20-5522 Cobbs Point Dr									
5524 Club Ridge Trail	0.19	180	R				From: 20-4752 Club Ridge Dr				NA			NA		08/23/2006
							To: Cul-de-Sac									
5525 Parrish Creek Lane	0.87	200	R				From: 20-7481				NA			NA		08/23/2006
							To: Cul-de-Sac									
5526 Parrish Creek Dr	0.08	90	R				From: 20-5525 Parrish Creek Lane				NA			NA		08/23/2006
							To: Dead End									
5527 Grove Pond Dr	0.29	260	R				From: 20-5471 Grove Hill Rd				NA			NA		09/21/2009
							To: 20-5529 Coalbrook Dr									
5528 Roll Dr	0.15	150	R				From: 20-5527 Grove Pond Dr				NA			NA		09/21/2009
							To: 20-5527 Grove Pond Dr									
5529 Coalbrook Dr	0.60	690	R				From: 20-5471 Grove Hill Rd				NA			NA		08/23/2006
							To: 20-5527 Grove Pond Dr									
5530 Heth Dr	0.21	200	R				From: 20-5529 Coalbrook Dr				NA			NA		08/23/2006
							To: 20-5529 Coalbrook Dr									
5531 Heth Place	0.05	60	R				From: 20-5530 Heth Dr				NA			NA		09/21/2009
							To: 20-5530 Heth Dr									
5532 Heth Place	0.28	210	R				From: Cul-de-Sac				NA			NA		08/23/2006
							To: End Loop									
5533 Lady Sarah Court	0.03	48	R				From: Cul-de-Sac				NA			NA		10/16/2006
							To: 20-5532 Heth Place									
5534 Foxlight Pkwy	0.65	830	R				From: 20-668 Woolridge Rd				NA			NA		10/16/2006
							To: 20-5613 Fox Cove Circle									
5535 Lammermoor Dr	0.13	90	R				From: Cul-de-Sac				NA			NA		12/04/2006
							To: 20-5160 Highland Glen Dr									
5536 Lammermour Ct	0.15	70	R				From: Cul-de-Sac				NA			NA		12/04/2006
							To: 20-5535 Lammermoor Dr									
5537 Hancock Farm Lane	0.62	800	R				From: Cul-de-Sac				NA			NA		08/10/2006
							To: 20-4202 Ashbrook Pkwy									
5538 Hancock Farm Court	0.06	70	R				From: 20-5537 Hancock Farm Lane				NA			NA		08/10/2006
							To: Cul-de-Sac									

Virginia Department of Transportation
Traffic Engineering Division
2010
Annual Average Daily Traffic Volume Estimates By Section of Route
Chesterfield Maintenance Area

Route	Length	AADT	QA	4Tire	Bus	Truck				QC	K Factor	QK	Dir Factor	AAWDT	QW	Year
						2Axle	3+Axle	1Trail	2Trail							
Chesterfield County																
5539 Hancock Farm Place	0.06	60	R								NA		NA			08/10/2006
						From: Cul-de-Sac										
						To: 20-5537 Hancock Farm Lane										
5540 Rolling Fields Lane	0.14	350	R								NA		NA			08/10/2006
						From: 20-5537 Hancock Farm Lane										
						To: 20-5542 Mount Holly Lane										
5541 Rolling Fields Place	0.06	60	R								NA		NA			08/10/2006
						From: 20-5540 Rolling Fields Lane										
						To: Dead End										
5542 Mount Holly Lane	0.19	90	R								NA		NA			08/10/2006
						From: 20-5537 Hancock Farm Lane										
						To: Cul-de-Sac										
5543 Summergate Court	0.04	60	R								NA		NA			08/10/2006
						From: Cul-de-Sac										
						To: 20-5537 Hancock Farm Lane										
5544 Clover Ridge Lane	0.22	220	R								NA		NA			08/10/2006
						From: 20-5537 Hancock Farm Lane										
						To: Cul-de-Sac										
5545 Clover Ridge Place	0.06	46	R								NA		NA			08/10/2006
						From: 20-5544 Clover Ridge Lane										
						To: Dead End										
5546 Mountcastle Place	0.06	70	R								NA		NA			11/30/2006
						From: 20-5368 Mountcastle Rd										
						To: Cul-de-Sac										
5547 Calavetti Loop	0.05	30	R								NA		NA			11/30/2006
						From: 20-5439 Calavetti Dr										
						To: 20-5439 Calavetti Dr										
5548 Calavetti Court	0.03	30	R								NA		NA			11/30/2006
						From: Dead End										
						To: 20-5439 Calavetti Dr										
5549 Fox Marsh Dr	0.32	480	R								NA		NA			09/21/2009
						From: Cul-de-Sac										
						To: 20-5534 Foxlight Pkwy										
5550 Fox Marsh Place	0.13	150	R								NA		NA			09/21/2009
						From: 20-5549 Fox Marsh Dr										
						To: Cul-de-Sac										
5551 Fox Marsh Court	0.06	50	R								NA		NA			09/21/2009
						From: 20-5549 Fox Marsh Dr										
						To: Cul-de-Sac										
5552 Gills Gate Dr	0.18	460	R								NA		NA			08/21/2006
						From: 20-651 Belmont Rd										
						To: Cul-de-Sac										
5553 Gills Gate Terrace	0.11	130	R								NA		NA			08/21/2006
						From: Cul-de-Sac										
						To: 20-5552; 20-5554										
5554 Gills Gate Pl	0.04	50	R								NA		NA			08/21/2006
						From: 20-5552; 20-5553 RT 5554										
						To: Cul-de-Sac										
5555 Gills Gate Ct	0.11	110	R								NA		NA			08/21/2006
						From: Cul-de-Sac										
						To: 20-5552 Gills Gate Dr										
5556 Tanner Slip Circle	0.33	150	R								NA		NA			11/30/2006
						From: Dead End										
						To: 20-1181 Sandwave Rd										
5557 Jessup Station Court	0.09	110	R								NA		NA			08/21/2006
						From: Cul-de-Sac										
						To: 20-5560 Jessup Station Rd										

Virginia Department of Transportation
Traffic Engineering Division
2010
Annual Average Daily Traffic Volume Estimates By Section of Route
Chesterfield Maintenance Area

Route	Length	AADT	QA	4Tire	Bus	-----Truck-----				QC	K Factor	QK	Dir Factor	AAWDT	QW	Year
						2Axle	3+Axle	1Trail	2Trail							
Chesterfield County																
(5558) Jessup Station Place	0.03	60	R				From: 20-5560 Jessup Station Rd				NA			NA		08/21/2006
							To: Cul-de-Sac									
(5559) Holden Rd	0.13	80	R				From: Dead End				NA			NA		08/21/2006
							To: Cul-de-Sac									
(5560) Jessup Station Rd	0.12	570	R				From: 20-643 Jessup Rd				NA			NA		08/21/2006
							To: 20-5559 Holden Rd									
(5561) Lamond Dr	0.15	140	R				From: Cul-de-Sac				NA			NA		11/30/2006
							To: 20-6069 Nevis Dr									
(5562) Corte Castle Court	0.12	80	R				From: Cul-de-Sac				NA			NA		11/30/2006
							To: 20-4757 Corte Castle Rd									
(5563) Corte Castle Place	0.09	70	R				From: Cul-de-Sac				NA			NA		11/30/2006
							To: 20-4757 Corte Castle Rd									
(5564) Greywater Dr	0.13	40	R				From: 20-4954 Greyfield Dr				NA			NA		04/20/2009
							To: Cul-de-Sac									
(5565) Greywater Court	0.03	30	R				From: 20-5564 Greywater Dr				NA			NA		04/20/2009
							To: Cul-de-Sac									
(5566) Pleasant Creek Dr	0.48	210	R				From: 20-4071 Woodland Hill Dr				NA			NA		11/30/2006
							To: 20-4067 Walthall Creek Dr									
(5566) Pleasant Creek Dr	0.08	100	R				From: 20-4067 Walthall Creek Dr				NA			NA		03/16/2009
							To: Dead End									
(5567) Grand Forest Terrace	0.25	50	R				From: 20-5566 Pleasant Creek Dr				NA			NA		11/30/2006
							To: Cul-de-Sac									
(5568) Drayton Landing Dr	0.16	50	R				From: 20-1569 Ironbridge Pkwy				NA			NA		11/30/2006
							To: Cul-de-Sac									
(5569) Drayton Landing Court	0.06	130	R				From: 20-5568 Drayton Landing Dr				NA			NA		11/30/2006
							To: Cul-de-Sac									
(5570) Arbor Point Trail	0.05	60	R				From: 20-5568 Drayton Landing Dr				NA			NA		11/30/2006
							To: Cul-de-Sac									
(5571) Greyshire Dr	0.60	480	R				From: 20-828 Bermuda Orchard Lane				NA			NA		11/30/2006
							To: Cul-de-Sac									
(5572) Greymont Lane	0.20	130	R				From: 20-828 Bermuda Orchard Lane				NA			NA		11/30/2006
							To: 20-5571 Greyshire Dr									
(5573) Farnham Circle	0.05	70	R				From: 20-2561 E, Farnham Dr				NA			NA		11/30/2006
							To: 20-2561 W, Farnham Dr									
(5574) Farnham Court	0.12	60	R				From: 20-2561 E, Farnham Dr				NA			NA		11/30/2006
							To: 20-2561 W, Farnham Dr									
(5575) Princess Mary Place	0.19	160	R				From: 20-5576 Trumpington Ct				NA			NA		11/30/2006
							To: Cul-de-Sac									

Virginia Department of Transportation
Traffic Engineering Division
2010
Annual Average Daily Traffic Volume Estimates By Section of Route
Chesterfield Maintenance Area

Route	Length	AADT	QA	4Tire	Bus	Truck				QC	K Factor	QK	Dir Factor	AAWDT	QW	Year
						2Axle	3+Axle	1Trail	2Trail							
Chesterfield County																
(5576) Trumpington Ct	0.22	180	R				From: Cul-de-Sac				NA			NA		11/30/2006
							To: Cul-de-Sac									
(5577) Glen Ridge Court	0.08	60	R				From: Cul-de-Sac				NA			NA		11/30/2006
							To: 20-3867 Village Square Pkwy									
(5578) Heth Court	0.05	30	R				From: 20-5530 Heth Dr				NA			NA		11/30/2006
							To: Cul-de-Sac									
(5579) Village Gate Dr	0.13	170	R				From: 20-4673 Village Ridge Dr				NA			NA		11/30/2006
							To: Cul-de-Sac									
(5580) Village View Dr	0.05	70	R				From: Cul-de-Sac				NA			NA		11/30/2006
							To: 20-5579 Village Gate Dr									
(5581) Village Gate Place	0.02	90	R				From: 20-5579 Village Gate Dr				NA			NA		11/30/2006
							To: Cul-de-Sac									
(5582) Trickling Creek Place	0.12	160	R				From: Cul-de-Sac				NA			NA		11/30/2006
							To: 20-2728 Scottingham Dr									
(5583) Watermill Pkwy	1.46	7300	R				From: 20-668 Woolridge Rd				NA			NA		08/30/2006
							To: 20-652 Old Hundred Rd									
(5584) Windmill Ridge Dr	0.46	730	R				From: 20-7056 Flour Mill Place				NA			NA		08/30/2006
							To: 20-5583 Watermill Pkwy									
(5585) Rose Family Lane	0.06	470	R				From: 20-5586 Rose Family Dr				NA			NA		08/30/2006
							To: 20-5584 Windmill Ridge Dr									
(5586) Rose Family Dr	0.31	410	R				From: Cul-de-Sac				NA			NA		08/30/2006
							To: Cul-de-Sac									
(5587) Billstone Dr	0.12	120	R				From: 20-7412				NA			NA		08/30/2006
							To: 20-5586 Rose Family Dr									
(5588) Billstone Place	0.06	70	R				From: 20-5587 Billstone Dr				NA			NA		08/30/2006
							To: Cul-de-Sac									
(5589) Waterhouse Dr	0.05	290	R				From: 20-5583 Watermill Pkwy				NA			NA		08/30/2006
							To: 20-5590 Holding Pond Lane									
(5590) Holding Pond Lane	0.26	190	R				From: Cul-de-Sac				NA			NA		08/30/2006
							To: Cul-de-Sac									
(5591) Holding Pond Court	0.11	90	R				From: Cul-de-Sac				NA			NA		08/30/2006
							To: 20-5590 Holding Pond Lane									
(5592) Water House Court	0.06	80	R				From: Cul-de-Sac				NA			NA		08/30/2006
							To: 20-5587 Billstone Dr									
(5593) Sugar Hill Dr	0.18	250	R				From: 20-5597 Hollow Oak Dr				NA			NA		10/16/2006
							To: 20-7088									
(5593) Sugar Hill Dr	0.09	690	R				From: 20-7088				NA			NA		09/21/2009
							To: Cul-de-Sac									

Virginia Department of Transportation
 Traffic Engineering Division
 2010
 Annual Average Daily Traffic Volume Estimates By Section of Route
 Chesterfield Maintenance Area

Route	Length	AADT	QA	4Tire	Bus	Truck				QC	K Factor	QK	Dir Factor	AAWDT	QW	Year
						2Axle	3+Axle	1Trail	2Trail							
Chesterfield County																
(5594) Sugar Hill Court	0.04	60	R				From: 20-5593 Sugar Hill Dr					NA		NA		10/16/2006
							To: Cul-de-Sac									
(5595) Hidden Nest Dr	0.12	180	R				From: End Loop					NA		NA		10/16/2006
							To: 20-5593 Sugar Hill Dr									
(5596) Hidden Nest Court	0.11	110	R				From: 20-5595 Hidden Nest Dr					NA		NA		10/16/2006
							To: Cul-de-Sac									
(5597) Hollow Oak Dr	0.28	390	R				From: 20-5720 Hollow Oak Dr					NA		NA		10/16/2006
							To: 20-5013 N, Battlecreek Dr									
(5598) Millstep Terrace	0.09	120	R				From: Cul-de-Sac					NA		NA		10/16/2006
							To: Cul-de-Sac									
(5599) Waterwheel Dr	0.25	270	R				From: 20-5411 Foggy Mill Dr					NA		NA		10/16/2006
							To: 20-5598 Millstep Terrace									
(5600) Swiftrock Ridge Terrace	0.15	90	R				From: Cul-de-Sac					NA		NA		11/15/2006
							To: 20-4553 Swift Rock Ridge Dr									
(5601) Creekbluff Ridge Dr	0.13	80	R				From: Cul-de-Sac					NA		NA		11/15/2006
							To: Cul-de-Sac									
(5602) Stonewood Manor Dr	0.27	280	R				From: 20-628 Hickory Rd					NA		NA		11/30/2006
							To: Dead End									
(5603) Hickory Branch Dr	0.40	170	R				From: Dead End					NA		NA		11/30/2006
							To: Dead End									
(5604) Olde Towne Creek Dr	0.02	30	R				From: 20-5603 Hickory Branch Dr					NA		NA		11/30/2006
							To: Dead End									
(5605) Hickory Branch Circle	0.02	40	R				From: 20-628 Hickory Rd					NA		NA		11/30/2006
							To: Cul-de-Sac									
(5606) Spy Glass Hill Ct	0.07	70	R				From: 20-5279 Spyglass Hill Circle					NA		NA		08/21/2006
							To: 20-5279 Spyglass Hill Circle									
(5607) Spy Glass Hill Mews	0.04	50	R				From: 20-5279 Spyglass Hill Circle					NA		NA		08/21/2006
							To: 20-5279 Spyglass Hill Circle									
(5608) Spy Glass Hill Circle	0.05	49	R				From: 20-5279 Spyglass Hill Circle					NA		NA		08/21/2006
							To: 20-5279 Spyglass Hill Circle									
(5609) Spy Glass Hill Mew	0.07	70	R				From: 20-5279 Spyglass Hill Circle					NA		NA		08/21/2006
							To: 20-5279 Spyglass Hill Circle									
(5610) Stonecreek Club Pl	0.15	220	R				From: 20-5279 Spyglass Hill Circle					NA		NA		08/21/2006
							To: Cul-de-Sac									
(5611) Stonecreek Club Court	0.05	60	R				From: 20-5610 Stonecreek Club Place					NA		NA		08/21/2006
							To: 20-5610 Stonecreek Club Place									
(5612) Marsh Light Lane	0.27	240	R				From: 20-5534 Foxlight Pkwy					NA		NA		08/21/2006
							To: 20-5613									

Virginia Department of Transportation
Traffic Engineering Division
2010
Annual Average Daily Traffic Volume Estimates By Section of Route
Chesterfield Maintenance Area

Route	Length	AADT	QA	4Tire	Bus	Truck				QC	K Factor	QK	Dir Factor	AAWDT	QW	Year
						2Axle	3+Axle	1Trail	2Trail							
Chesterfield County																
(5613) Fox Cove Circle	0.61	310	R				From: 20-5612 Marsh Light Lane				NA			NA		08/21/2006
							To: End Loop									
(5614) Moss Light Place	0.14	100	R				From: 20-5534				NA			NA		08/21/2006
							To: Cul-de-Sac									
(5615) Ducklight Terrace	0.20	130	R				From: 20-5534				NA			NA		08/21/2006
							To: Cul-de-Sac									
(5616) Moss Fire Court	0.12	110	R				From: Cul-de-Sac				NA			NA		08/21/2006
							To: 20-5534 Foxlight Pkwy									
(5617) Chester Village Dr	0.65	620	R				From: SR 10 Hundred Rd				NA			NA		11/30/2006
							To: 20-1521 Womack Rd									
(5618) Fountain Square Place	0.06	320	R				From: 20-1513 Centre St				NA			NA		11/30/2006
							To: 20-5617 Chester Village Dr									
(5619) Fountain Square Way	0.03	230	R				From: 20-5618 Fountain Square Place				NA			NA		11/30/2006
							To: 20-1513 Centre St									
(5620) Dragonnade Terrace	0.24	140	R				From: Cul-de-Sac				NA			NA		11/30/2006
							To: 20-607 Huguenot Springs Rd									
(5621) Regiment Terrace	0.17	100	R				From: 20-5620 Dragonnade Terrace				NA			NA		11/30/2006
							To: Cul-de-Sac									
(5622)	0.07	60	R				From: 20-677 Old Buckingham Rd				NA			NA		11/30/2006
							To: Cul-de-Sac									
(5623) Poinsetta Dr	0.12	110	R				From: 20-1527, W Grove Ave				NA			NA		11/30/2006
							To: Cul-de-Sac									
(5624) Poinsetta Court	0.07	50	R				From: 20-5623 Poinsetta Dr				NA			NA		11/30/2006
							To: Cul-de-Sac									
(5625) Balta Terrace	0.12	80	R				From: 20-4609 Balta Rd				NA			NA		09/23/2009
							To: Cul-de-Sac									
(5626) Balta Turn	0.05	40	R				From: Cul-de-Sac				NA			NA		09/23/2009
							To: 20-4609 Balta Rd									
(5627) Timsberry Circle	0.29	440	R				From: Cul-de-Sac				NA			NA		09/23/2009
							To: 20-5630									
(5628) Timsberry Terrace	0.08	260	R				From: 20-5627 Timsberry Circle				NA			NA		09/23/2009
							To: 20-3468 Broadwater Rd									
(5629) Broadwater Lane	0.08	160	R				From: 20-5630				NA			NA		09/23/2009
							To: 20-5627 Timsberry Circle									
(5630) Broadwater Way	0.22	480	R				From: 20-3468 Broadwater Rd				NA			NA		09/23/2009
							To: 20-5874									
(5631) Fox Light Place	0.20	360	R				From: Cul-de-Sac				NA			NA		11/30/2006
							To: 20-5534									

Virginia Department of Transportation
Traffic Engineering Division
2010
Annual Average Daily Traffic Volume Estimates By Section of Route
Chesterfield Maintenance Area

Route	Length	AADT	QA	4Tire	Bus	Truck				QC	K Factor	QK	Dir Factor	AAWDT	QW	Year
						2Axle	3+Axle	1Trail	2Trail							
Chesterfield County																
(5632) Fox Light Terrace	0.30	240	R									NA		NA		11/30/2006
(5633) Cameron Bay Dr	0.38	1200	R									NA		NA		08/23/2009
(5634) Cameron Bridge Dr	0.26	500	R									NA		NA		09/23/2009
(5635) Cameron Bridge Place	0.11	160	R									NA		NA		09/23/2009
(5636) Cameron Bridge Court	0.04	80	R									NA		NA		09/23/2009
(5637) Ferintosh Lane	0.28	490	R									NA		NA		09/23/2009
(5638) Ferintosh Court	0.05	100	R									NA		NA		09/23/2009
(5639) Ferintosh Place	0.08	110	R									NA		NA		09/23/2009
(5640) Chesbay Ct	0.04	60	R									NA		NA		10/16/2006
(5641) Creek Top Way	0.03	50	R									NA		NA		10/16/2006
(5642) Creek Bottom Lane	0.03	60	R									NA		NA		10/16/2006
(5643) Creek Bottom Trail	0.07	80	R									NA		NA		10/16/2006
(5644) Moven Court	0.04	70	R									NA		NA		10/16/2006
(5645) Moven Dr	0.10	220	R									NA		NA		10/16/2006
(5646) Moven Place	0.06	70	R									NA		NA		10/16/2006
(5647) Bantry Dr	0.69	1000	R									NA		NA		10/16/2006
(5648) Willow Walk Dr	0.29	70	R									NA		NA		08/21/2006
(5649) Winding Ash Court	0.11	150	R									NA		NA		08/21/2006
(5650) Twisted Cedar Dr	0.19	330	R									NA		NA		08/21/2006

Virginia Department of Transportation
Traffic Engineering Division
2010
Annual Average Daily Traffic Volume Estimates By Section of Route
Chesterfield Maintenance Area

Route	Length	AADT	QA	4Tire	Bus	Truck				QC	K Factor	QK	Dir Factor	AAWDT	QW	Year
						2Axle	3+Axle	1Trail	2Trail							
Chesterfield County																
(5651) Twisted Cedar Place	0.06	70	R				From: 20-5650 Twisted Cedar Dr				NA			NA		08/21/2006
							To: Cul-de-Sac									
(5652) Hampton Bluff Terrace	0.07	210	R				From: 20-5653				NA			NA		08/21/2006
							To: 20-5383 Hampton Green Dr									
(5653) Hampton Bluff Terrace	0.16	180	R				From: Cul-de-Sac				NA			NA		08/21/2006
							To: Cul-de-Sac									
(5654) Adkins Ridge Place	0.07	110	R				From: Dead End				NA			NA		06/10/2009
							To: 20-1499 Stroud Lane									
(5655) Brad McNeer Pkwy	0.92	3800	R				From: 20-754				NA			NA		10/12/2006
							To: US 360									
(5656) Craig Rath Blvd	0.62	500	R				From: US 360				NA			NA		10/12/2006
							To: 20-5655 Brad McNeer Pkwy									
(5657) Lake Summer Dr	0.50	860	R				From: Cul-de-Sac				NA			NA		04/22/2009
							To: 20-5663; 20-5664									
(5657)	0.22	460	R				From: 20-667 Otterdale Rd				NA			NA		10/16/2006
							To: 20-5657									
(5658) Lake Summer Place	0.05	30	R				From: Cul-de-Sac				NA			NA		10/16/2006
							To: Dead End									
(5659) Lake Summer Turn	0.02	7	R				From: 20-5657				NA			NA		04/22/2009
							To: 20-5657									
(5660) Lake Summer Court	0.10	60	R				From: Cul-de-Sac				NA			NA		10/16/2006
							To: Cul-de-Sac									
(5661) Starlee Dr	0.10	120	R				From: Cul-de-Sac				NA			NA		10/16/2006
							To: 20-5657									
(5662) Starlee Court	0.03	60	R				From: Cul-de-Sac				NA			NA		10/16/2006
							To: 20-5661 Starlee Dr									
(5663) Lake Summer Terrace	0.08	80	R				From: 20-5657 Lake Summer Dr				NA			NA		10/16/2006
							To: Cul-de-Sac									
(5664) Jaydee Dr	0.29	210	R				From: Dead End				NA			NA		10/16/2006
							To: 20-5657 Lake Summer Dr									
(5665) Jaydee Place	0.03	50	R				From: 20-5664 Jaydee Dr				NA			NA		10/16/2006
							To: Cul-de-Sac									
(5666) Tadey Dr	0.65	620	R				From: 20-625				NA			NA		03/18/2009
							To: Cul-de-Sac									
(5667) Dampler Court	0.01	60	R				From: 20-5397				NA			NA		03/18/2009
							To: Dead End									
(5668) Woodleigh Dr	0.57	190	R				From: 20-7105				NA			NA		03/18/2009
							To: 20-5670									

Virginia Department of Transportation
Traffic Engineering Division
2010
Annual Average Daily Traffic Volume Estimates By Section of Route
Chesterfield Maintenance Area

Route	Length	AADT	QA	4Tire	Bus	Truck				QC	K Factor	QK	Dir Factor	AAWDT	QW	Year
						2Axle	3+Axle	1Trail	2Trail							
Chesterfield County																
(5669) Claybon Lane	0.18	60	R				From: 20-5668 Woodleigh Dr				NA			NA		03/18/2009
							To: Cul-de-Sac									
(5670) Faraday Dr	0.34	120	R				From: 20-5394 Beachmere Dr				NA			NA		03/18/2009
							To: 20-5960									
(5671) Faraday Place	0.06	60	R				From: 20-5670				NA			NA		03/18/2009
							To: Cul-de-Sac									
(5672) Hampton Meadows Terr	0.18	210	R				From: Cul-de-Sac				NA			NA		08/21/2006
							To: 20-4645 Hampton Meadows Lane									
(5673) Hampton Meadows Circl	0.04	30	R				From: 20-5672 Hampton Meadows Terrace				NA			NA		08/21/2006
							To: 20-5672 Hampton Meadows Terrace									
(5674) Hamptn Springs Rd	0.15	270	R				From: 20-5383 Hampton Green Dr				NA			NA		08/21/2006
							To: Cul-de-Sac									
(5675) Hampton Colony Way	0.10	160	R				From: 20-5674 Hamptn Springs Rd				NA			NA		08/21/2006
							To: 20-5676									
(5676) Hampton Springs Rd	0.08	220	R				From: Cul-de-Sac				NA			NA		08/21/2006
							To: Cul-de-Sac									
(5677) Pine Reach Dr	0.38	290	R				From: Cul-de-Sac				NA			NA		09/23/2009
							To: 20-5368 Mountcastle Rd									
(5678) Pine Reach Court	0.10	100	R				From: Cul-de-Sac				NA			NA		09/23/2009
							To: 20-5677 Pine Reach Dr									
(5679) Michmar Dr	0.22	610	R				From: 20-632 Chalkley Rd				NA			NA		04/03/2009
							To: 20-5352									
(5680) Wedd Tree Terrace	0.08	80	R				From: Cul-de-Sac				NA			NA		04/03/2009
							To: 20-5351									
(5681) Burkwood Court	0.03	40	R				From: 20-5352				NA			NA		04/03/2009
							To: Cul-de-Sac									
(5682) Wellington Farms Place	0.08	50	R				From: Cul-de-Sac				NA			NA		04/03/2009
							To: 20-5352 Wellington Farms Dr									
(5683) Southern Ridge Dr	0.15	46	R				From: Cul-de-Sac				NA			NA		04/03/2009
							To: 20-4353 Southern Points Dr									
(5684) Lyndenwood Dr	0.50	610	R				From: 20-5186 Eastfair Dr				NA			NA		04/03/2009
							To: 20-5686									
(5685) MacAndrew Lane	0.43	70	R				From: Cul-de-Sac				NA			NA		04/03/2009
							To: 20-5761; 20-5905									
(5685) MacAndrew Court	0.15	90	R				From: Cul-de-Sac				NA			NA		04/03/2009
							To: Cul-de-Sac									
(5686) Sterling Cove Dr	0.21	500	R				From: Dead End				NA			NA		04/03/2009
							To: Cul-de-Sac									

Virginia Department of Transportation
Traffic Engineering Division
2010
Annual Average Daily Traffic Volume Estimates By Section of Route
Chesterfield Maintenance Area

Route	Length	AADT	QA	4Tire	Bus	Truck				QC	K Factor	QK	Dir Factor	AAWDT	QW	Year
						2Axle	3+Axle	1Trail	2Trail							
Chesterfield County																
5687 Noltland Court	0.08	60	R								NA		NA			04/03/2009
5688 Rockcrest Ct	0.05	30	R								NA		NA			11/30/2006
5689 Hampton Valley Dr	0.48	280	R								NA		NA			08/21/2006
5690 Hampton Valley Ct	0.06	80	R								NA		NA			08/21/2006
5691 Hampton Valley Pl	0.08	90	R								NA		NA			08/21/2006
5692 Hampton Valley Terrace	0.18	170	R								NA		NA			08/21/2006
5693 Appletree Dr	0.10	180	R								NA		NA			04/22/2009
5694 Appletree Dr	0.05	70	R								NA		NA			04/22/2009
5695 Appletree Court	0.04	30	R								NA		NA			04/22/2009
5696 Railey Hill Court	0.07	90	R								NA		NA			09/23/2009
5697 Fox Lake Terrace	0.03	60	R								NA		NA			09/23/2009
5698 Fox Lake Court	0.19	280	R								NA		NA			09/23/2009
5699 Fox Cove Terrace	0.18	160	R								NA		NA			10/16/2006
5700 Croft Crossing Dr	0.29	300	R								NA		NA			09/23/2009
5701 Croft Crossing Court	0.08	150	R								NA		NA			09/23/2009
5702 Fox Hurst Court	0.08	40	R								NA		NA			09/10/2009
5703 Fox Hurst Terrace	0.03	80	R								NA		NA			09/10/2009
5704 Abbots Rdige Court	0.04	46	R								NA		NA			09/10/2009
5705 Abbots Ridge Terrace	0.09	100	R								NA		NA			09/10/2009

Virginia Department of Transportation
Traffic Engineering Division
2010
Annual Average Daily Traffic Volume Estimates By Section of Route
Chesterfield Maintenance Area

Route	Length	AADT	QA	4Tire	Bus	Truck				QC	K Factor	QK	Dir Factor	AAWDT	QW	Year
						2Axle	3+Axle	1Trail	2Trail							
Chesterfield County																
(5706) Mountshire Lane	0.26	260	R			From: 20-5571 Greyshire Dr					NA		NA			09/23/2009
						To: 20-5707; 20-5708										
(5707) Mountshire Place	0.04	40	R			From: Cul-de-Sac					NA		NA			09/23/2009
						To: 20-5706 Mountshire Lane										
(5708) Mountshire Terrace	0.10	90	R			From: 20-5706 Mountshire Lane					NA		NA			09/23/2009
						To: Cul-de-Sac										
(5709) Krim Point Court	0.03	47	R			From: 20-4762 Krim Point Loop					NA		NA			09/10/2009
						To: 20-4762 Krim Point Loop										
(5710) Krim Point Place	0.09	80	R			From: 20-4762; 20-4762					NA		NA			09/10/2009
						To: 20-4762 Krim Point Loop										
(5711) Sawgrass Place	0.08	120	R			From: 20-5279 Spyglass Hill Circle					NA		NA			08/21/2006
						To: Cul-de-Sac										
(5712) Spyglass Hill Terrace	0.08	140	R			From: 20-5279 Spyglass Hill Circle					NA		NA			08/21/2006
						To: Cul-de-Sac										
(5713) Spyglass Hill Terrace	0.04	47	R			From: Cul-de-Sac					NA		NA			08/21/2006
						To: 20-5279 Spyglass Hill Circle										
(5714) Shorewood Court	0.12	280	R			From: Cul-de-Sac					NA		NA			09/23/2009
						To: 20-668 Woolridge Rd										
(5715)	0.10	160	R			From: Cul-de-Sac					NA		NA			09/23/2009
						To: 20-5714 Shorewood Court										
(5716) John Winston Jones Pk	1.00	1300	R			From: 20-626 Woodpecker Rd					NA		NA			09/23/2009
						To: 20-7466										
(5717) Shorewood Place	0.15	160	R			From: 20-9900					NA		NA			09/23/2009
						To: 20-654; 20-662 Spring Run Rd										
(5718) Hollow Oak Terrace	0.07	60	R			From: Cul-de-Sac					NA		NA			08/21/2006
						To: 20-5720 Hollow Oak Dr										
(5719) Hollow Oak Ct	0.09	80	R			From: 20-5720 Hollow Oak Dr					NA		NA			08/21/2006
						To: Cul-de-Sac										
(5720) Hollow Oak Dr	0.35	420	R			From: 20-5951					NA		NA			08/21/2006
						To: 20-5013 Battlecreek Dr										
(5721) Stockport Dr	0.31	1900	R			From: 20-653 Qualla Rd					NA		NA			03/25/2009
						To: 20-5724; 20-5725										
(5721) Stockport Dr	0.12	560	R			From: 20-7030					NA		NA			03/25/2009
						To: 20-5721 Stockport Dr										
(5722) Stockport Terrace	0.22	70	R			From: Cul-de-Sac					NA		NA			03/25/2009
						To: Cul-de-Sac										
(5723) Burnage Court	0.09	160	R			From: Cul-de-Sac					NA		NA			03/25/2009
						To: 20-5721 Stockport Dr										

Virginia Department of Transportation
Traffic Engineering Division
2010
Annual Average Daily Traffic Volume Estimates By Section of Route
Chesterfield Maintenance Area

Route	Length	AADT	QA	4Tire	Bus	Truck				QC	K Factor	QK	Dir Factor	AAWDT	QW	Year
						2Axle	3+Axle	1Trail	2Trail							
Chesterfield County																
5724 Hereld Green Dr	0.03	270	R								NA			NA		03/25/2009
5725 Hereld Green Dr	0.08	280	R								NA			NA		03/25/2009
5726 Stockport Turn	0.25	60	R								NA			NA		03/25/2009
5727 Taylor Landing Way	0.27	160	R								NA			NA		04/20/2009
5728 Taylor Landing Place	0.06	48	R								NA			NA		04/20/2009
5729 Park Branch Lane	0.51	410	R								NA			NA		04/22/2009
5730 Park Branch Court	0.09	40	R								NA			NA		04/22/2009
5731 Banff Court	0.11	70	R								NA			NA		04/22/2009
5732 Banff Terrace	0.13	80	R								NA			NA		04/22/2009
5733 Lenox Forest Dr	0.35	430	R								NA			NA		09/10/2009
5734 Planters Walk Dr	0.17	210	R								NA			NA		09/10/2009
5735 Lenox Forest Court	0.14	130	R								NA			NA		09/10/2009
5736 Forest Creek Dr	0.17	160	R								NA			NA		09/10/2009
5737 Chesdin Ridge Dr	0.40	370	R								NA			NA		03/25/2009
5738 Chesdin Ridge Court	0.08	60	R								NA			NA		03/25/2009
5739 Kings Farm Dr	0.42	790	R								NA			NA		09/10/2009
5740 Kings Farm Court	0.12	110	R								NA			NA		09/10/2009
5741 Cotesworth Way	0.11	240	R								NA			NA		09/10/2009
5742 Pond Chase Dr	0.18	110	R								NA			NA		09/10/2009

Virginia Department of Transportation
 Traffic Engineering Division
 2010
 Annual Average Daily Traffic Volume Estimates By Section of Route
 Chesterfield Maintenance Area

Route	Length	AADT	QA	4Tire	Bus	-----Truck-----				QC	K Factor	QK	Dir Factor	AAWDT	QW	Year
						2Axle	3+Axle	1Trail	2Trail							
Chesterfield County																
(5743) Pond Chase	0.05	47	R											NA		09/10/2009
(5744) Riverdowns South Dr	0.71	180	R											NA		09/10/2009
(5744) Riverdowns South Dr	0.32	860	R											NA		09/10/2009
(5745) Riverdowns North Dr	0.37	650	R											NA		09/10/2009
(5745) Riverdowns North Dr	0.18	250	R											NA		09/10/2009
(5746) Riverdowns North Court	0.04	48	R											NA		09/10/2009
(5747) Riverdowns North Mews	0.06	70	R											NA		09/10/2009
(5748) Planters Walk Court	0.05	47	R											NA		09/10/2009
(5749) Poplar View Plaza	0.08	310	R											NA		09/10/2009
(5750) Black Gum Terrace	0.19	240	R											NA		09/10/2009
(5751) Polo Place	0.07	730	R											NA		09/10/2009
(5752) Littleburg Dr	0.32	220	R											NA		09/10/2009
(5753) Littleburg Court	0.04	60	R											NA		09/10/2009
(5754) Prindell Court	0.06	70	R											NA		09/10/2009
(5755) Quixton Lane	0.15	150	R											NA		09/10/2009
(5756) Oxley Dr	0.08	320	R											NA		09/10/2009
(5757) Oxley Court	0.14	220	R											NA		09/10/2009
(5758) Queens Grant Dr	0.53	320	R											NA		09/10/2009
(5759) Royal Crest Dr	0.03	30	R											NA		09/10/2009

Virginia Department of Transportation
Traffic Engineering Division
2010
Annual Average Daily Traffic Volume Estimates By Section of Route
Chesterfield Maintenance Area

Route	Length	AADT	QA	4Tire	Bus	-----Truck-----				QC	K Factor	QK	Dir Factor	AAWDT	QW	Year
						2Axle	3+Axle	1Trail	2Trail							
Chesterfield County																
(5759) Royal Crest Dr	0.05	20	R				From: 20-5758				NA			NA		09/10/2009
							To: Cul-de-Sac									
(5760) MacAnerew Dr	0.09	390	R				From: 20-5186 Eastfair Dr				NA			NA		04/22/2009
							To: 20-5761									
(5761) McAndrew Terrace	0.22	150	R				From: 20-5685 MacAndrew Court; MacAndrew Lane				NA			NA		04/22/2009
							To: Cul-de-Sac									
(5762)	0.04	30	R				From: 20-5186 Eastfair Dr				NA			NA		04/22/2009
							To: Cul-de-Sac									
(5763) Glamis Court	0.14	80	R				From: 20-5685 MacAndrew Court				NA			NA		04/22/2009
							To: Cul-de-Sac									
(5764) Lyndewood Court	0.05	40	R				From: Cul-de-Sac				NA			NA		04/22/2009
							To: 20-5186 Eastfair Dr									
(5765) Braidstone Lane	0.09	170	R				From: Cul-de-Sac				NA			NA		09/23/2009
							To: 20-5186 Eastfair Dr									
(5766) Braidstone Terrace	0.19	80	R				From: 20-5765 Braidstone Lane				NA			NA		09/23/2009
							To: Cul-de-Sac									
(5767) Covina Lane	0.18	160	R				From: Cul-de-Sac				NA			NA		09/10/2009
							To: 20-5186 Eastfair Dr									
(5768) Covina Court	0.09	90	R				From: 20-5767 Covina Lane				NA			NA		09/10/2009
							To: Cul-de-Sac									
(5769) Claybon Terrace	0.11	80	R				From: Cul-de-Sac				NA			NA		09/10/2009
							To: 20-5669 Claybon Lane									
(5771) Hampton Valley T	0.04	46	R				From: Cul-de-Sac				NA			NA		09/10/2009
							To: 20-5689 Hampton Valley Dr									
(5772) Hampton Valley Circle	0.04	45	R				From: 20-5689 Hampton Valley Dr				NA			NA		09/10/2009
							To: Cul-de-Sac									
(5773) Hampton Valley Mews	0.03	40	R				From: Cul-de-Sac				NA			NA		09/10/2009
							To: 20-5689 Hampton Valley Dr									
(5774) Corapeake Terrace	0.68	240	R				From: 20-4496 Chesdin Green Way				NA			NA		09/23/2009
							To: Cul-de-Sac									
(5775) Corapeake Place	0.11	60	R				From: Cul-de-Sac				NA			NA		09/23/2009
							To: 20-4496 Chesdin Green Way									
(5776) Corapeake Place	0.16	60	R				From: Cul-de-Sac				NA			NA		09/23/2009
							To: 20-4064 Clear Springs Lane									
(5779) Laughter Court	0.03	90	R				From: 20-859 Forest Lake Rd				NA			NA		03/16/2009
							To: Cul-de-Sac									
(5780) Laketree Dr	0.36	530	R				From: Dead End				NA			NA		03/16/2009
							To: Cul-de-Sac									

Virginia Department of Transportation
Traffic Engineering Division
2010
Annual Average Daily Traffic Volume Estimates By Section of Route
Chesterfield Maintenance Area

Route	Length	AADT	QA	4Tire	Bus	Truck				QC	K Factor	QK	Dir Factor	AAWDT	QW	Year
						2Axle	3+Axle	1Trail	2Trail							
Chesterfield County																
(5781) Windy Marsh Court	0.04	120	R				From: Cul-de-Sac				NA		NA			03/16/2009
							To: 20-5780 Laketree Dr									
(5782) Sweet Berry Court	0.04	60	R				From: 20-5780 Laketree Dr				NA		NA			03/16/2009
							To: Cul-de-Sac									
(5783) Lilking Rd	0.18	60	R				From: 20-1530 Stebbins St				NA		NA			03/16/2009
							To: Cul-de-Sac									
(5784) Lilking Court	0.08	60	R				From: Cul-de-Sac				NA		NA			03/16/2009
							To: 20-5783									
(5785) Dalhart Court	0.06	90	R				From: Cul-de-Sac				NA		NA			09/23/2009
							To: 20-5789									
(5786) Vanhorn Court	0.04	80	R				From: Cul-de-Sac				NA		NA			09/23/2009
							To: 20-5789									
(5787) Yantis Court	0.03	50	R				From: Cul-de-Sac				NA		NA			09/23/2009
							To: 20-5789									
(5788) Bethesda Court	0.06	50	R				From: Cul-de-Sac				NA		NA			09/23/2009
							To: 20-3531 Timonium Dr									
(5789) Tuscola Dr	0.37	530	R				From: 20-3530 Mineola Dr				NA		NA			09/23/2009
							To: Cul-de-Sac									
(5790) Liberty WalkDr	0.04	270	R				From: 20-4765 Mill View Dr				NA		NA			09/23/2009
							To: 20-5792									
(5791) Mill Shed Dr	0.20	120	R				From: 20-4765 Mill View Dr				NA		NA			09/23/2009
							To: Cul-de-Sac									
(5792) Mill Meadow Dr	0.17	260	R				From: Dead End				NA		NA			09/23/2009
							To: 20-5791									
(5793) Mill Walk Court	0.04	40	R				From: Cul-de-Sac				NA		NA			09/23/2009
							To: 20-5792 Mill Meadow Dr									
(5794) Mill Walk Dr	0.12	80	R				From: 20-5795				NA		NA			10/01/2009
							To: 20-5791 Mill Shed Dr									
(5795) Forest Mill Dr	0.23	150	R				From: 20-5792				NA		NA			10/01/2009
							To: Cul-de-Sac									
(5796) Forest Mill Dr	0.05	60	R				From: 20-5795				NA		NA			10/01/2009
							To: 20-5795									
(5797) Mission Hills Lane	0.27	370	R				From: 20-5279 Spyglass Hill Circle				NA		NA			10/01/2009
							To: Cul-de-Sac									
(5798) Mission Hills Loop	0.06	50	R				From: 20-5797 Mission Hills Lane				NA		NA			10/01/2009
							To: 20-5797 Mission Hills Lane									
(5799) Mission Hills Circle	0.08	60	R				From: 20-5797 Mission Hills Lane				NA		NA			10/01/2009
							To: 20-5797 Mission Hills Lane									

Virginia Department of Transportation
 Traffic Engineering Division
 2010
 Annual Average Daily Traffic Volume Estimates By Section of Route
 Chesterfield Maintenance Area

Route	Length	AADT	QA	4Tire	Bus	Truck				QC	K Factor	QK	Dir Factor	AAWDT	QW	Year
						2Axle	3+Axle	1Trail	2Trail							
Chesterfield County																
(5800) Peeble Beach Court	0.16	160	R								NA			NA		10/01/2009
(5801) Twisted Cedar Terrace	0.07	110	R								NA			NA		05/26/2009
(5802) Twister Cedar Court	0.05	100	R								NA			NA		05/26/2009
(5811)	0.20	NA									NA			NA		
(5812) Windy Creek Place	0.06	100	R								NA			NA		08/20/2009
(5813) Windy Creek Dr	0.10	240	R								NA			NA		08/20/2009
(5814) Windy Creek Circle	0.22	310	R								NA			NA		08/20/2009
(5815) Windy Creek Court	0.03	49	R								NA			NA		08/20/2009
(5816) Windy Creek Way	0.03	60	R								NA			NA		08/20/2009
(5817) Balta Court	0.10	80	R								NA			NA		09/23/2009
(5818) Balta Place	0.09	240	R								NA			NA		09/23/2009
(5819) Marek Dr	0.11	230	R								NA			NA		09/23/2009
(5820) Hulsey Dr	0.14	180	R								NA			NA		09/28/2009
(5821) Hampton Chase Way	0.08	360	R								NA			NA		10/01/2009
(5822) Hampton Chase Dr	0.38	200	R								NA			NA		10/01/2009
(5823) Hampton Chase Place	0.08	80	R								NA			NA		10/01/2009
(5824) Hampton Chase Court	0.07	100	R								NA			NA		10/01/2009
(5825) Jaydee Court	0.22	260	R								NA			NA		04/22/2009
(5826) Jaydee Terrace	0.10	160	R								NA			NA		04/22/2009

Virginia Department of Transportation
Traffic Engineering Division
2010
Annual Average Daily Traffic Volume Estimates By Section of Route
Chesterfield Maintenance Area

Route	Length	AADT	QA	4Tire	Bus	Truck				QC	K Factor	QK	Dir Factor	AAWDT	QW	Year
						2Axle	3+Axle	1Trail	2Trail							
Chesterfield County																
(5827) Summerlake Circle	0.17	320	R				From: End Loop				NA			NA		04/22/2009
							To: 20-5828									
(5828) Summerlake Dr	0.30	60	R				From: 20-5827 Jaydee Dr				NA			NA		04/22/2009
							To: Dead End									
(5829) Kipper Dr	0.08	230	R				From: Cul-de-Sac				NA			NA		04/22/2009
							To: 20-5828 Summerlake Dr									
(5830) Kipper Turn	0.18	130	R				From: End Loop				NA			NA		04/22/2009
							To: 20-5829									
(5831) Summerlake Turn	0.05	46	R				From: 20-5828 Summerlake Dr				NA			NA		10/01/2009
							To: 20-5828 Summerlake Dr									
(5832) Summerlake Mews	0.12	100	R				From: 20-5828 Summerlake Dr				NA			NA		10/01/2009
							To: End Loop									
(5833) Prince James Dr	0.52	390	R				From: 20-7149				NA			NA		07/01/2009
							To: Cul-de-Sac									
(5834) Prince James Place	0.08	100	R				From: 20-5833 Prince James Dr				NA			NA		07/01/2009
							To: Cul-de-Sac									
(5835) Prince James Court	0.03	47	R				From: 20-5833 Prince James Dr				NA			NA		07/01/2009
							To: Cul-de-Sac									
(5836) Prince James Terrace	0.13	110	R				From: Cul-de-Sac				NA			NA		07/01/2009
							To: 20-5833 Prince James Dr									
(5837) Orchid Dr	0.38	290	R				From: 20-5833 Prince James Dr				NA			NA		07/01/2009
							To: 20-7161									
(5838) Orchid Court	0.03	48	R				From: Cul-de-Sac				NA			NA		07/01/2009
							To: 20-5837 Orchid Dr									
(5839) Orchid Terrace	0.05	80	R				From: Cul-de-Sac				NA			NA		07/01/2009
							To: 20-5837 Orchid Dr									
(5840) Camack Trail	0.25	770	R				From: 20-950 Charter Colony Pkwy				NA			NA		07/22/2009
							To: Cul-de-Sac									
(5841) Caymack Place	0.13	110	R				From: 20-5840 Camack Trail				NA			NA		07/22/2009
							To: End Loop									
(5842) Jeffries Way	0.31	600	R				From: Cul-de-Sac				NA			NA		07/22/2009
							To: 20-5945									
(5843) Ashwell Dr	1.55	180	R				From: 20-711 Robious Rd				NA			NA		04/30/2009
							To: Dead End									
(5843)	0.33	NA					From: Dead End				NA			NA		
							To: LOOP									
(5844) Langford Lane	0.09	500	R				From: 20-5843 Ashwell Dr				NA			NA		04/30/2009
							To: 20-5845									

Virginia Department of Transportation
Traffic Engineering Division
2010
Annual Average Daily Traffic Volume Estimates By Section of Route
Chesterfield Maintenance Area

Route	Length	AADT	QA	4Tire	Bus	Truck				QC	K Factor	QK	Dir Factor	AAWDT	QW	Year
						2Axle	3+Axle	1Trail	2Trail							
Chesterfield County																
(5845) Langford Dr	0.40	90	R				From: 20-5846				NA			NA		04/30/2009
							To: Cul-de-Sac									
(5846) Penhurst Rd	0.18	100	R				From: 20-5843 Ashwell Dr				NA			NA		04/30/2009
							To: 20-5845 Langford Dr									
(5847) Markfield Dr	0.09	70	R				From: 20-5845 Langford Dr				NA			NA		04/30/2009
							To: 20-5845 Langford Dr									
(5848) Calcutt Lane	0.10	140	R				From: 20-5849				NA			NA		04/30/2009
							To: 20-5843 Ashwell Dr									
(5849) Calcutt Dr	0.18	120	R				From: Cul-de-Sac				NA			NA		04/30/2009
							To: 20-5850									
(5850) Grendon Dr	0.41	380	R				From: Dead End				NA			NA		04/30/2009
							To: Cul-de-Sac									
(5851) Hedgeway Place	0.06	80	R				From: Cul-de-Sac				NA			NA		04/30/2009
							To: 20-5850 Grendon Dr									
(5852) Mariners Way	0.22	360	R				From: 20-668 Woolridge Rd				NA			NA		09/28/2009
							To: Cul-de-Sac									
(5853) Windjammer Dr	0.37	270	R				From: 20-5852 Mariners Way				NA			NA		09/28/2009
							To: 20-7052									
(5854) Windjammer Way	0.02	350	R				From: 20-5853				NA			NA		09/28/2009
							To: Dead End									
(5855) Tidal Dr	0.08	150	R				From: 20-5856				NA			NA		09/28/2009
							To: 20-5853 Windjammer Dr									
(5856) Watershore Dr	0.28	450	R				From: 20-5853 Windjammer Dr				NA			NA		09/28/2009
							To: 20-7053									
(5857) Mariners Place	0.06	110	R				From: 20-5852 Mariners Way				NA			NA		09/28/2009
							To: Cul-de-Sac									
(5858) Pond Chase Court	0.11	160	R				From: Cul-de-Sac				NA			NA		10/01/2009
							To: 20-5859									
(5859) Post Mill Dr	0.58	200	R				From: Dead End				NA			NA		10/01/2009
							To: 20-5742; 20-5858									
(5860) Brewton Way	0.20	110	R				From: 20-5859 Post Mill Dr				NA			NA		10/01/2009
							To: 20-5744 Riverdowns South Dr									
(5861) Brewton Terrace	0.07	60	R				From: 20-5860				NA			NA		10/01/2009
							To: Cul-de-Sac									
(5862) Fairpines Lane	0.13	160	R				From: 20-2130 Fairpines Rd				NA			NA		10/01/2009
							To: 20-5439 Calavetti Dr									
(5863) Bareback Dr	0.06	490	R				From: 20-5864				NA			NA		04/29/2009
							To: 20-2130 Fairpines Rd									

Virginia Department of Transportation
Traffic Engineering Division
2010
Annual Average Daily Traffic Volume Estimates By Section of Route
Chesterfield Maintenance Area

Route	Length	AADT	QA	4Tire	Bus	Truck				QC	K Factor	QK	Dir Factor	AAWDT	QW	Year
						2Axle	3+Axle	1Trail	2Trail							
Chesterfield County																
(5864) Bareback Terrace	0.23	320	R											NA		04/29/2009
(5865) Ivyride Terrace	0.07	80	R											NA		04/07/2009
(5866) Ivytree Terrace	0.04	190	R											NA		04/07/2009
(5868) Delamere Dr	0.18	120	R											NA		10/01/2009
(5869) Faraday Court	0.06	60	R											NA		10/01/2009
(5870) Tregegar Lake Pkwy	0.37	200	R											NA		10/01/2009
(5871) Sterling Cove Place	0.32	110	R											NA		04/22/2009
(5872) Sterling Tide Court	0.12	40	R											NA		04/22/2009
(5873) Colorstone Place	0.07	40	R											NA		04/22/2009
(5874) Broadwater Way	0.08	290	R											NA		11/06/2009
(5875) Pleasant Creek Place	0.03	60	R											NA		10/01/2009
(5876) Woodhugh Place	0.03	70	R											NA		10/01/2009
(5877) Pleasant Creek Court	0.03	60	R											NA		10/01/2009
(5878) Amberdale Dr	0.25	160	R											NA		10/01/2009
(5879) Amberleigh Blvd	0.10	560	R											NA		10/26/2009
(5880) Providence Ridge Rd	0.10	1600	R											NA		07/22/2009
(5881) Providence Ridge Court	0.14	260	R											NA		07/22/2009
(5882) Providence Knoll Dr	0.46	1100	R											NA		07/22/2009
(5883) Jeffries Terrace	0.07	150	R											NA		07/22/2009

Virginia Department of Transportation
Traffic Engineering Division
2010
Annual Average Daily Traffic Volume Estimates By Section of Route
Chesterfield Maintenance Area

Route	Length	AADT	QA	4Tire	Bus	Truck				QC	K Factor	QK	Dir Factor	AAWDT	QW	Year
						2Axle	3+Axle	1Trail	2Trail							
Chesterfield County																
(5884) Burray Court	0.10	60	R				From: 20-5184 Burray Rd				NA			NA		07/22/2009
							To: Cul-de-Sac									
(5885) Alcorn Way	0.15	730	R				From: 20- 950 Charter Colony Pkwy				NA			NA		07/22/2009
							To: 20-5886 Alcorn Terrace									
(5886) Alcorn Terrace	0.17	410	R				From: Cul-de-Sac				NA			NA		07/22/2009
							To: Cul-de-Sac									
(5887) Scotter Hills Dr	0.21	80	R				From: 20-5471 Grove Hill Rd				NA			NA		07/22/2009
							To: End Circle									
(5888) Scotter Hills Lane	0.08	160	R				From: 20-5887 Scotter Hills Dr				NA			NA		07/22/2009
							To: 20-668 Woolridge Rd									
(5889) Cadbury Court	0.04	60	R				From: 20-5752 Littleburg Dr				NA			NA		07/22/2009
							To: Cul-de-Sac									
(5890) Ridgemoor Dr	0.07	600	R				From: Cul-de-Sac				NA			NA		07/22/2009
							To: 20-5471 Grove Hill Rd									
(5891) Shepherds Watch Dr	0.28	660	R				From: 20-5895				NA			NA		03/25/2009
							To: 20-649 Newbys Bridge Rd									
(5892) Hunters Lake Lane	0.08	250	R				From: 20-5891				NA			NA		03/25/2009
							To: Dead End									
(5893) Hunters Lake Place	0.09	110	R				From: Cul-de-Sac				NA			NA		03/25/2009
							To: 20-5892 Hunters Lake Lane									
(5894) Hunters Lake Turn	0.23	130	R				From: 20-5892 Hunters Lake Lane				NA			NA		03/25/2009
							To: Cul-de-Sac									
(5895) Shepherds Mill Dr	0.18	110	R				From: Cul-de-Sac				NA			NA		03/25/2009
							To: Cul-de-Sac									
(5896) Alderwood Loop	0.04	30	R				From: 20-4595 Alderwood Way				NA			NA		10/01/2009
							To: 20-4595 Alderwood Way									
(5897) Ashley Forest Dr	0.04	120	R				From: 20-4595 Alderwood Way				NA			NA		10/01/2009
							To: 20-4599 Wellspring Rd									
(5898)	0.07	90	R				From: 20-5850 Grendon Dr				NA			NA		10/01/2009
							To: 20-5843 Ashwell Dr									
(5899) St Audries Dr	0.46	160	R				From: Cul-de-Sac				NA			NA		03/25/2009
							To: 20-4756 Pypers Pointe Dr									
(5900) Hogans Place	0.10	90	R				From: 20-4835 Hogans Alley				NA			NA		10/01/2009
							To: Cul-de-Sac									
(5903) Oak Lake Blvd	0.56	1000	R				From: 20-604 Genito Rd				NA			NA		10/01/2009
							To: 20-5904									
(5903) Oak Lake Blvd	0.68	430	R				From: 20-5904				NA			NA		10/01/2009
							To: End of Loop									

Virginia Department of Transportation
 Traffic Engineering Division
 2010
 Annual Average Daily Traffic Volume Estimates By Section of Route
 Chesterfield Maintenance Area

Route	Length	AADT	QA	4Tire	Bus	Truck				QC	K Factor	QK	Dir Factor	AAWDT	QW	Year
						2Axle	3+Axle	1Trail	2Trail							
Chesterfield County																
(5904) Oak Lake Court	0.15	1100	R				From: Cul-de-Sac				NA			NA		10/01/2009
							To: 20-5903									
(5905)	0.18	110	R				From: 20-5685				NA			NA		04/22/2009
							To: Cul-de-Sac									
(5906) MacAndrew Court	0.17	110	R				From: 20-5685 MacAndrew Lane				NA			NA		04/22/2009
							To: Cul-de-Sac									
(5907) Perdue Springs Drive	0.17	80	R				From: Dead End				NA			NA		10/01/2009
							To: US 1 Jefferson Davis Hwy									
(5908) Cameron Bay Terrace	0.05	60	R				From: 20-5633 Cameron Bay Dr				NA			NA		10/01/2009
							To: Cul-de-Sac									
(5909) Branders Creek Dr	0.13	4300	R				From: Cul-de-Sac				NA			NA		04/01/2009
							To: SR 10 Iron Bridge Rd									
(5910) Hampton Crossing Mew	0.04	60	R				From: Cul-de-Sac				NA			NA		10/05/2009
							To: 20-5822 Hampton Chase Dr									
(5911) Brook Pointe Place	0.13	60	R				From: 20-5442 Firsh Branch Lane				NA			NA		11/06/2009
							To: Cul-de-Sac									
(5912) Village Creek Dr	0.25	440	R				From: 20-5617 Chester Village Dr				NA			NA		10/26/2009
							To: 20-5617 Chester Village Dr									
(5913) Village Garden Dr	0.29	60	R				From: 20-7193				NA			NA		10/26/2009
							To: Cul-de-Sac									
(5914) Village Garden Circle	0.07	150	R				From: Cul-de-Sac				NA			NA		10/26/2009
							To: 20-5913 Village Garden Dr									
(5915) Chester Village Circle	0.18	3100	R				From: 20-5617 Chester Village Dr				NA			NA		10/26/2009
							To: 20-5617 Chester Village Dr									
(5916) Rise Shaft Rd	0.11	90	R				From: 20-5917				NA			NA		11/06/2009
							To: 20-5519 Railey Hill Dr									
(5917) Tipple Point Rd	0.28	160	R				From: Dead End				NA			NA		11/06/2009
							To: Cul-de-Sac									
(5918) Elkington Dr	0.16	90	R				From: Cul-de-Sac				NA			NA		11/06/2009
							To: 20-5571 Greyshire Dr									
(5919) Elkington Court	0.05	30	R				From: Cul-de-Sac				NA			NA		11/06/2009
							To: 20-5918 Elkington Dr									
(5920) N Otterdale Rd	0.26	40	R				From: 20-7062				NA			NA		11/06/2009
							To: Cul-de-Sac									
(5921) Springmont Rd	0.24	860	R				From: 20-7220				NA			NA		04/27/2009
							To: 20-638 Cogbill Rd									
(5922) Springmont Terrace	0.16	230	R				From: Cul-de-Sac				NA			NA		04/27/2009
							To: 20-5921									

Virginia Department of Transportation
Traffic Engineering Division
2010
Annual Average Daily Traffic Volume Estimates By Section of Route
Chesterfield Maintenance Area

Route	Length	AADT	QA	4Tire	Bus	-----Truck-----				QC	K Factor	QK	Dir Factor	AAWDT	QW	Year
						2Axle	3+Axle	1Trail	2Trail							
Chesterfield County																
5923 Knightwood Lane	0.15	60	R				From: Cul-de-Sac				NA			NA		04/27/2009
							To: 20-5921 Springmont Rd									
5924 Knightwood Place	0.04	270	R				From: Cul-de-Sac				NA			NA		04/27/2009
							To: 20-5923 Knightwood Lane									
5925 Knightwood Court	0.05	80	R				From: Cul-de-Sac				NA			NA		04/27/2009
							To: 20-5923 Knightwood Lane									
5926 Stately Oak Rd	0.26	170	R				From: 20-5927				NA			NA		11/06/2009
							To: 20-637 Hopkins Rd									
5927 Beulah Oak Lane	0.35	210	R				From: Cul-de-Sac				NA			NA		11/06/2009
							To: Cul-de-Sac									
5928 Ironstone Dr	0.28	140	R				From: 20-638 Cogbill Rd				NA			NA		11/06/2009
							To: Cul-de-Sac									
5929 Wimby Way	0.05	330	R				From: 20-5928 Ironstone Dr				NA			NA		10/26/2009
							To: 20-5930									
5930 Barnwood Dr	0.12	60	R				From: Cul-de-Sac				NA			NA		10/26/2009
							To: 20-5931									
5930 Barnwood Dr	0.17	310	R				From: Cul-de-Sac				NA			NA		10/26/2009
							To: Cul-de-Sac									
5931 Barnwood Terrace	0.03	60	R				From: 20-5930 Barnwood Dr				NA			NA		10/26/2009
							To: Cul-de-Sac									
5932 Barnwood Terrace	0.06	80	R				From: Cul-de-Sac				NA			NA		10/26/2009
							To: 20-5930 Barnwood Dr									
5933 Ironhorse Rd	0.04	70	R				From: Cul-de-Sac				NA			NA		10/26/2009
							To: 20-5930 Barnwood Dr									
5933 Ironhorse Rd	0.11	550	R				From: 20-5930 Barnwood Dr				NA			NA		10/26/2009
							To: Dead End									
5934 Blackwater Dr	0.16	320	R				From: 20-5933 Ironhorse Rd				NA			NA		10/26/2009
							To: 20-5964									
5935 Townsbury Rd	0.12	70	R				From: 20-638 Cogbill Rd				NA			NA		04/27/2009
							To: Cul-de-Sac									
5936 Townsbury Court	0.09	47	R				From: 20-5935 Townsbury Rd				NA			NA		04/27/2009
							To: Cul-de-Sac									
5937 Townsbury Terrace	0.04	240	R				From: 20-5936 Townsbury Court				NA			NA		04/27/2009
							To: Cul-de-Sac									
5938 Scotts Bluff Way	0.21	690	R				From: 20-7220 Cascade Creek Lane				NA			NA		04/27/2009
							To: 20-638 Cogbill Rd									
5939 Scotts Bluff Court	0.07	90	R				From: Cul-de-Sac				NA			NA		04/27/2009
							To: 20-5938 Scotts Bluff Way									

Virginia Department of Transportation
Traffic Engineering Division
2010
Annual Average Daily Traffic Volume Estimates By Section of Route
Chesterfield Maintenance Area

Route	Length	AADT	QA	4Tire	Bus	-----Truck-----				QC	K Factor	QK	Dir Factor	AAWDT	QW	Year
						2Axle	3+Axle	1Trail	2Trail							
Chesterfield County																
(5940) Scotts Bluff Lane	0.11	140	R				From: Cul-de-Sac				NA			NA		04/27/2009
							To: 20-5938									
(5940) Scotts Bluff Lane	0.09	140	R				From: 20-5938 Scotts Bluff Way				NA			NA		04/27/2009
							To: Cul-de-Sac									
(5941) Scotts Bluff Terrace	0.03	60	R				From: 20-5940 Scotts Bluff Lane				NA			NA		04/27/2009
							To: Cul-de-Sac									
(5942) Newbys Mill Dr	0.20	320	R				From: 20-5895 Shepherds Mill Dr				NA			NA		04/29/2009
							To: 20-649 Newbys Bridge Rd									
(5943) Newbys Mill Terrace	0.06	60	R				From: 20-5942 Newbys Mill Dr				NA			NA		04/29/2009
							To: Cul-de-Sac									
(5944) Newbys Mill Court	0.04	70	R				From: Cul-de-Sac				NA			NA		04/29/2009
							To: 20-5942 Newbys Mill Dr									
(5945)	0.09	NA					From: Cul-de-Sac				NA			NA		
							To: 20-5842 Jeffries Way									
(5945)	0.08	NA					From: Cul-de-Sac				NA			NA		
							To: Cul-de-Sac									
(5946) Rolling Spring Dr	0.18	320	R				From: Cul-de-Sac				NA			NA		07/22/2009
							To: 20-950									
(5947) Pamplin Dr	0.04	330	R				From: 20-5948 Denby Way				NA			NA		07/22/2009
							To: 20-5946 Rolling Spring Dr									
(5948) Denby Way	0.16	320	R				From: Cul-de-Sac				NA			NA		07/22/2009
							To: 20-5949									
(5949) Denby Terrace	0.11	170	R				From: Cul-de-Sac				NA			NA		07/22/2009
							To: Cul-de-Sac									
(5950) Clemons Dr	0.14	300	R				From: Dead End				NA			NA		10/26/2009
							To: 20-5946 Rolling Spring Dr									
(5951) Penny Bridge Dr	0.23	220	R				From: 20-5115 Penney Bridge Dr				NA			NA		10/22/2009
							To: Cul-de-Sac									
(5952) Penny Bridge Place	0.07	80	R				From: Cul-de-Sac				NA			NA		10/22/2009
							To: 20-5951 Penny Bridge Dr									
(5953) Bailey Wood Rd	0.14	NA					From: Cul-de-Sac				NA			NA		
							To: 20-5954 Bailey Wood Terrace									
(5953)	0.09	120	R				From: 20-5954				NA			NA		10/22/2009
							To: 20-5951									
(5954) Bailey Wood Terrace	0.03	20	R				From: 20-5953 Bailey Wood Rd				NA			NA		10/22/2009
							To: Cul-de-Sac									
(5958) Medinah Place	0.10	90	R				From: Cul-de-Sac				NA			NA		10/26/2009
							To: 20-5670 Faraday Dr									

Virginia Department of Transportation
Traffic Engineering Division
2010
Annual Average Daily Traffic Volume Estimates By Section of Route
Chesterfield Maintenance Area

Route	Length	AADT	QA	4Tire	Bus	Truck				QC	K Factor	QK	Dir Factor	AAWDT	QW	Year
						2Axle	3+Axle	1Trail	2Trail							
Chesterfield County																
5959	Medinah Court	0.12	100	R				20-5670				NA		NA		10/26/2009
								Cul-de-Sac								
5960	Faraday Terrace	0.05	70	R				Cul-de-Sac				NA		NA		10/26/2009
								20-5670 Faraday Dr								
5960	Faraday Terrace	0.14	70	R				Cul-de-Sac				NA		NA		10/22/2009
								Cul-de-Sac								
5961		0.04	60	R				Cul-de-Sac				NA		NA		10/05/2009
								20-5647 Bantry Dr								
5962	Bantry Terrace	0.08	70	R				20-5647 Bantry Dr				NA		NA		10/05/2009
								Cul-de-Sac								
5963	Bantry Loop	0.04	40	R				20-5647 Bantry Dr				NA		NA		10/05/2009
								20-5647 Bantry Dr								
5964	Blackwater Terrace	0.04	80	R				Cul-de-Sac				NA		NA		10/26/2009
								20-5934 Blackwater Dr								
5964	Blackwater Terrace	0.09	110	R				Cul-de-Sac				NA		NA		10/26/2009
								Cul-de-Sac								
5965	Alcove Grove Way	0.03	210	R				20-638 Cogbill Rd				NA		NA		04/27/2009
								20-5966 Alcove Grove Lane								
5966	Alcove Grove Lane	0.22	110	R				20-5969				NA		NA		04/27/2009
								Cul-de-Sac								
5967	Salix Grove Court	0.19	340	R				20-5969				NA		NA		04/27/2009
								20-5968								
5968	Salix Grove Court	0.08	170	R				20-5967				NA		NA		04/27/2009
								Cul-de-Sac								
5969	Willow Grove Rd	0.16	600	R				20-638 Cogbill Rd				NA		NA		04/27/2009
								Cul-de-Sac								
5970	Brynmore Dr	0.33	440	R				Cul-de-Sac				NA		NA		10/05/2009
								SR 145 Centralia Rd								
5971	Crooked Branch Terrac	0.22	140	R				Cul-de-Sac				NA		NA		10/05/2009
								20-5970 Brynmore Dr								
5972	Riverdowns North Place	0.11	80	R				20-5745 Riverdowns North Dr				NA		NA		10/20/2009
								Cul-de-Sac								
5973	Riverdowns North Terra	0.15	140	R				Cul-de-Sac				NA		NA		10/20/2009
								20-5745 Riverdowns North Dr								
5974	Grace Wood Place	0.02	40	R				20-5745 Riverdowns North Dr				NA		NA		10/20/2009
								Cul-de-Sac								
5975	Grace Wood Court	0.08	60	R				Cul-de-Sac				NA		NA		10/20/2009
								20-5745 Riverdowns North Dr								

Virginia Department of Transportation
Traffic Engineering Division
2010
Annual Average Daily Traffic Volume Estimates By Section of Route
Chesterfield Maintenance Area

Route	Length	AADT	QA	4Tire	Bus	Truck				QC	K Factor	QK	Dir Factor	AAWDT	QW	Year
						2Axle	3+Axle	1Trail	2Trail							
Chesterfield County																
(5976) Abbeydale Court	0.07	80	R									NA		NA		10/21/2009
(5977) Abbeydale Dr	0.10	190	R									NA		NA		10/21/2009
(5978) Burley Ridge Lane	0.06	160	R									NA		NA		10/21/2009
(5979) Burley Ridge Terrace	0.15	130	R									NA		NA		10/21/2009
(5980) Chester Grove Dr	0.59	490	R									NA		NA		04/01/2009
(5981) Chester Grove Court	0.05	60	R									NA		NA		04/01/2009
(5982) Piney Ridge Court	0.03	50	R									NA		NA		04/01/2009
(5983) Live Oak Lane	0.32	170	R									NA		NA		10/26/2009
(5983) Live Oak Lane	0.03	350	R									NA		NA		10/26/2009
(5984) Live Oak Roundabout	0.04	260	R									NA		NA		10/26/2009
(5985) Live Oak Dr	0.07	40	R									NA		NA		10/26/2009
(5986) Live Oak Court	0.32	150	R									NA		NA		10/26/2009
(5987) Live Oak Circle	0.24	20	R									NA		NA		10/26/2009
(5988) Wilfong Dr	0.24	260	R									NA		NA		10/05/2009
(5989) Collington Dr	0.16	390	R									NA		NA		04/20/2009
(5989) Collington Dr	0.67	120	R									NA		NA		04/20/2009
(5990) Denby Dale Dr	0.06	120	R									NA		NA		04/20/2009
(5991) Brading Lane	0.69	360	R									NA		NA		11/05/2009
(5992) Brading Court	0.03	80	R									NA		NA		10/20/2009

Virginia Department of Transportation
Traffic Engineering Division
2010
Annual Average Daily Traffic Volume Estimates By Section of Route
Chesterfield Maintenance Area

Route	Length	AADT	QA	4Tire	Bus	Truck				QC	K Factor	QK	Dir Factor	AAWDT	QW	Year
						2Axle	3+Axle	1Trail	2Trail							
Chesterfield County																
(5993) Haveridge Dr	0.16	140	R				From: 20-5991; 20-5992				NA			NA		11/06/2009
							To: 20-7132									
(5994) Wiverhause Rd	0.06	30	R				From: 20-5993 Haveridge Dr				NA			NA		10/20/2009
							To: 20-5991 Brading Lane									
(5995) Ashleyville Lane	0.23	90	R				From: 20-5991 Brading Lane				NA			NA		10/20/2009
							To: Cul-de-Sac									
(5996) Parracombe Lane	0.03	8	R				From: 20-5991 Brading Lane				NA			NA		10/20/2009
							To: Dead End									
(5997) Brading Mews	0.05	70	R				From: Cul-de-Sac				NA			NA		10/20/2009
							To: 20-5991 Brading Lane									
(5998) Forest Row Trail	0.21	4	R				From: Cul-de-Sac				NA			NA		10/20/2009
							To: 20-5990 Denby Dale Dr									
(6000) Carters Way Blvd	0.06	1100	R				From: 20-6001 Carters Way Rd				NA			NA		08/21/2006
							To: 20-655 Beach Rd									
(6001) Carters Way Rd	0.11	50	R				From: Dead End				NA			NA		08/21/2006
							To: 20-6003 Carters Creek Dr									
(6001) Carters Way Rd	0.16	470	R				From: 20-6002 Carters Way Circle				NA			NA		08/21/2006
							To: 20-6000 Carters Way Blvd									
(6001) Carters Way Rd	0.16	470	R				From: 20-6005 Carters Way Pl				NA			NA		08/21/2006
							To: Dead End									
(6002) Carters Way Circle	0.14	40	R				From: Cul-de-Sac				NA			NA		08/21/2006
							To: Dead End									
(6003) Carters Creek Dr	0.41	280	R				From: Cul-de-Sac				NA			NA		08/21/2006
							To: 20-6006 Carters Creek Ct									
(6003) Carters Creek Dr	0.06	350	R				From: 20-6004 Carters Creek Pl				NA			NA		08/21/2006
							To: 20-6001 Carters Way Rd									
(6004) Carters Creek Pl	0.14	90	R				From: 20-6003 Carters Creek Dr				NA			NA		08/21/2006
							To: Cul-de-Sac									
(6005) Carters Way Pl	0.08	49	R				From: Cul-de-Sac				NA			NA		08/21/2006
							To: 20-6001 Carters Way Rd									
(6006) Carters Creek Ct	0.15	100	R				From: 20-6003 Carters Creek Dr				NA			NA		08/21/2006
							To: Cul-de-Sac									
(6007) Carters Crossing Way	0.20	360	R				From: Carters Valley Rd				NA			NA		04/22/2009
							To: 20-6001 Carters Way Rd									

Virginia Department of Transportation
Traffic Engineering Division
2010
Annual Average Daily Traffic Volume Estimates By Section of Route
Chesterfield Maintenance Area

Route	Length	AADT	QA	4Tire	Bus	-----Truck-----				QC	K Factor	QK	Dir Factor	AAWDT	QW	Year
						2Axle	3+Axle	1Trail	2Trail							
Chesterfield County																
(6008) Carters Crossing Court	0.09	30	R								NA		NA			04/22/2009
(6009) Carters Valley Rd	0.63	310	R								NA		NA			04/22/2009
(6010) Carters Valley Court	0.06	30	R								NA		NA			04/22/2009
(6011) Carters Valley Terrace	0.09	60	R								NA		NA			04/22/2009
(6012) Carters Valley Place	0.07	60	R								NA		NA			04/22/2009
(6013) Carters Valley Turn	0.10	60	R								NA		NA			04/22/2009
(6015) Crooked Creek Dr	0.31	370	R								NA		NA			08/21/2006
(6016) Crooked Creek Ct	0.04	40	R								NA		NA			08/21/2006
(6017) Golden Nugget Ct	0.11	80	R								NA		NA			08/21/2006
(6018) Long Branch Dr	0.05	40	R								NA		NA			08/21/2006
(6018) Long Branch Dr	0.18	160	R								NA		NA			08/21/2006
(6018) Long Branch Dr	0.05	30	R								NA		NA			08/21/2006
(6019) Long Branch Ct	0.07	60	R								NA		NA			08/21/2006
(6020) Carters Creek Terrace	0.09	40	R								NA		NA			08/21/2006
(6021) Waterwheel Dr	0.04	230	R								NA		NA			11/30/2006
(6022) Millbluff Dr	0.08	250	R								NA		NA			11/30/2006
(6030) Rockridge Rd	0.33	380	R								NA		NA			11/30/2006
(6031) Chipstead Rd	0.38	200	R								NA		NA			11/30/2006
(6032) Rockridge Pl	0.17	40	R								NA		NA			11/30/2006

Virginia Department of Transportation
 Traffic Engineering Division
 2010
 Annual Average Daily Traffic Volume Estimates By Section of Route
 Chesterfield Maintenance Area

Route	Length	AADT	QA	4Tire	Bus	-----Truck-----				QC	K Factor	QK	Dir Factor	AAWDT	QW	Year
						2Axle	3+Axle	1Trail	2Trail							
Chesterfield County																
6033 Rockridge Ct	0.04	80	R				From: 20-6030 Rockridge Rd				NA			NA		11/30/2006
							To: Cul-de-Sac									
6034 Chipstead Pl	0.05	40	R				From: Cul-de-Sac				NA			NA		11/30/2006
							To: 20-6031 Chipstead Rd									
6035 Chipstead Ct	0.03	20	R				From: 20-6031 Chipstead Rd				NA			NA		11/30/2006
							To: Cul-de-Sac									
6040 Lucks Lane	0.80	NA					From: Dead End				NA			NA		
							To: 20-754 Charter Colony Parkway									
6040 Lucks Lane	0.33	6900	G				From: 20-754 Charter Colony Parkway				NA			6900	G	2010
							To: SR 288									
6045 Lanas Pkwy	0.52	2400	R				From: Cul-de-Sac				NA			NA		10/12/2006
							To: US 360 Hull Street Rd									
6050 Pineridge Lane	0.06	40	R				From: Cul-de-Sac				NA			NA		10/12/2006
							To: 20-4090 Sweet Willow Dr									
6051 Hardwood Dr	0.18	670	R				From: Cul-de-Sac				NA			NA		10/12/2006
							To: 20-6057 Crawford Wood Dr									
6051 Hardwood Dr	0.08	1600	R				From: 20-6057 Crawford Wood Dr				NA			NA		10/12/2006
							To: 20-6056 Haven Oaks Circle									
6051 Hardwood Dr	0.11	1300	R				From: 20-6056 Haven Oaks Circle				NA			NA		10/12/2006
							To: 20-6054 Stetson Court									
6051 Hardwood Dr	0.06	1200	R				From: 20-6054 Stetson Court				NA			NA		10/12/2006
							To: 20-4095 Westcreek Dr									
6051 Hardwood Dr	0.05	380	R				From: 20-4095 Westcreek Dr				NA			NA		10/12/2006
							To: 20-6052 Laurel Top Dr									
6051 Hardwood Dr	0.10	520	R				From: 20-6052 Laurel Top Dr				NA			NA		10/12/2006
							To: 20-4090 Sweet Willow Dr; Sweet Willow Dr									
6051 Hardwood Dr	0.04	47	R				From: 20-4090 Sweet Willow Dr; Sweet Willow Dr				NA			NA		10/12/2006
							To: Cul-de-Sac									
6052 Laurel Top Dr	0.35	160	R				From: Dead End				NA			NA		10/12/2006
							To: 20-6053 Millside Terrace									
6052 Laurel Top Dr	0.06	250	R				From: 20-6053 Millside Terrace				NA			NA		10/12/2006
							To: 20-6051 Hardwood Dr									
6053 Millside Terrace	0.06	80	R				From: 20-6052 Laurel Top Dr				NA			NA		10/12/2006
							To: Cul-de-Sac									
6054 Stetson Court	0.05	70	R				From: Cul-de-Sac				NA			NA		10/12/2006
							To: 20-6051 Hardwood Dr									
6055 Laurel Top Court	0.18	70	R				From: Dead End				NA			NA		10/12/2006
							To: 20-6052 Laurel Top Dr									
6055 Wilson Wood Rd	0.05	220	R				From: 20-6052 Laurel Top Dr				NA			NA		10/12/2006
							To: Cul-de-Sac									
6056 Haven Oaks Circle	0.08	80	R				From: 20-6051 Hardwood Dr				NA			NA		10/12/2006
							To: Cul-de-Sac									

Virginia Department of Transportation
Traffic Engineering Division
2010
Annual Average Daily Traffic Volume Estimates By Section of Route
Chesterfield Maintenance Area

Route	Length	AADT	QA	4Tire	Bus	Truck				QC	K Factor	QK	Dir Factor	AAWDT	QW	Year
						2Axle	3+Axle	1Trail	2Trail							
Chesterfield County																
(6057) Crawford Wood Dr	0.22	430	R								NA			NA		03/23/2009
(6057) Crawford Wood Dr	0.06	70	R								NA			NA		03/23/2009
(6058) Crawford Wood Terrace	0.07	190	R								NA			NA		10/12/2006
(6058) Crawford Wood Terrace	0.08	100	R								NA			NA		03/23/2009
(6059) Hardwood Place	0.13	80	R								NA			NA		10/12/2006
(6059) Hardwood Terrace	0.09	110	R								NA			NA		10/12/2006
(6060) Wilson Wood Court	0.04	40	R								NA			NA		03/23/2009
(6061) Courthouse Acres Dr	0.21	250	R								NA			NA		03/23/2009
(6062) Laurel Top Place	0.07	100	R								NA			NA		03/23/2009
(6063) Oak Timber Court	0.04	50	R								NA			NA		03/23/2009
(6064) Hardwood Court	0.07	100	R								NA			NA		03/23/2009
(6065) Explorer Ct	0.04	90	R								NA			NA		10/12/2006
(6066) Explorer Terrace	0.14	120	R								NA			NA		10/12/2006
(6067) Duxbury Place	0.08	90	R								NA			NA		10/12/2006
(6068) Duxbury Ct	0.12	100	R								NA			NA		10/12/2006
(6069) Nevis Dr	0.47	130	R								NA			NA		10/12/2006
(6070) Nevis Dr	0.03	40	R								NA			NA		10/12/2006
(6071) Winbury Dr	0.04	320	R								NA			NA		11/30/2006
(6999) Padlockwood Dr	0.22	410	R								NA			NA		10/26/2009

Virginia Department of Transportation
Traffic Engineering Division
2010
Annual Average Daily Traffic Volume Estimates By Section of Route
Chesterfield Maintenance Area

Route	Length	AADT	QA	4Tire	Bus	Truck				QC	K Factor	QK	Dir Factor	AAWDT	QW	Year
						2Axle	3+Axle	1Trail	2Trail							
Chesterfield County																
(7000) Brightstone Dr	0.34	580	R								NA			NA		10/26/2009
(7001) Brightstone Circle	0.03	40	R								NA			NA		10/20/2009
(7002) Brightstone Court	0.06	70	R								NA			NA		10/20/2009
(7003) Brightstone Mews	0.04	60	R								NA			NA		10/20/2009
(7004) Brightstone Terrace	0.04	60	R								NA			NA		10/20/2009
(7005) Carters Way Place	0.03	50	R								NA			NA		10/20/2009
(7006) Collingwood Turn	0.07	50	R								NA			NA		11/06/2009
(7007) Tealby Dr	0.14	120	R								NA			NA		11/06/2009
(7008) Tealby Court	0.05	40	R								NA			NA		11/06/2009
(7009) Collington Court	0.02	49	R								NA			NA		11/06/2009
(7010) Rimswell Dr	0.49	1000	R								NA			NA		10/29/2009
(7011) Chestnut Creek Dr	0.08	390	R								NA			NA		10/22/2009
(7012) Hazelnut Branch Rd	0.17	220	R								NA			NA		10/22/2009
(7013) Hazelnut Branch Court	0.03	60	R								NA			NA		10/22/2009
(7014) Hazelnut Place	0.03	49	R								NA			NA		10/22/2009
(7015) Hazelnut Terrace	0.04	100	R								NA			NA		10/22/2009
(7016) Walnutwood Dr	0.11	260	R								NA			NA		10/22/2009
(7017) Walnutwood Court	0.07	120	R								NA			NA		10/22/2009
(7018) Kimswell Mews	0.05	110	R								NA			NA		10/22/2009

Virginia Department of Transportation
Traffic Engineering Division
2010
Annual Average Daily Traffic Volume Estimates By Section of Route
Chesterfield Maintenance Area

Route	Length	AADT	QA	4Tire	Bus	Truck				QC	K Factor	QK	Dir Factor	AAWDT	QW	Year
						2Axle	3+Axle	1Trail	2Trail							
Chesterfield County																
(7019) Kinswell Place	0.12	90	R				From: 20-7010 Rimswell Dr				NA			NA		10/22/2009
							To: Cul-de-Sac									
(7020) Pleasant Creek Court	0.08	80	R				From: Cul-de-Sac				NA			NA		10/26/2009
							To: 20-5566 Pleasant Creek Dr									
(7021) Lake Caroline Dr	0.65	370	R				From: Cul-de-Sac				NA			NA		10/29/2009
							To: 20-5445 Kingsland Glen Dr									
(7022) Lake Caroline Court	0.19	50	R				From: 20-7023				NA			NA		10/26/2009
							To: Cul-de-Sac									
(7023) Dunnottar Dr	0.53	250	R				From: 20-5160 Highland Glen Dr				NA			NA		10/26/2009
							To: 20-7024									
(7024) Dunnottar Terrace	0.04	60	R				From: Cul-de-Sac				NA			NA		10/21/2009
							To: 20-7023 Dunnottar Dr									
(7024) Dunnottar Terrace	0.22	150	R				From: 20-7023 Dunnottar Dr				NA			NA		10/21/2009
							To: Cul-de-Sac									
(7025) Walking Path Lane	0.32	260	R				From: 20-7027				NA			NA		10/22/2009
							To: Cul-de-Sac									
(7026) Walking Path Court	0.03	46	R				From: Cul-de-Sac				NA			NA		10/22/2009
							To: 20-7025 Walking Path Lane									
(7027) Village School Lane	0.20	130	R				From: Cul-de-Sac				NA			NA		10/22/2009
							To: 20-7025 Walking Path Lane									
(7027) Village School Lane	0.05	60	R				From: 20-7025 Walking Path Lane				NA			NA		10/22/2009
							To: Cul-de-Sac									
(7028) Summer House Lane	0.27	140	R				From: 20-7027 Village School Lane				NA			NA		10/22/2009
							To: 20-7025 Walking Path Lane									
(7029) Dunroming Court	0.03	90	R				From: 20-5726 Stockport Turn				NA			NA		10/26/2009
							To: Cul-de-Sac									
(7030) Hereld Green Dr	0.40	530	R				From: Cul-de-Sac				NA			NA		03/25/2009
							To: 20-5726 Stockport Turn									
(7031) Burnage Court	0.10	310	R				From: 20-5721 Stockport Dr				NA			NA		03/25/2009
							To: Cul-de-Sac									
(7032) Stockport Terrace	0.03	40	R				From: Cul-de-Sac				NA			NA		03/25/2009
							To: 20-5721 Stockport Dr									
(7033) Arbor Meadows Dr	0.41	370	R				From: 20-632 Iron Bridge Blvd				NA			NA		10/26/2009
							To: 20-7034									
(7034) Arbor Meadows Terrace	0.13	90	R				From: Cul-de-Sac				NA			NA		10/21/2009
							To: Cul-de-Sac									
(7035) Finney Court	0.06	80	R				From: 20-1199 Override Dr				NA			NA		10/26/2009
							To: Cul-de-Sac									

Virginia Department of Transportation
 Traffic Engineering Division
 2010
 Annual Average Daily Traffic Volume Estimates By Section of Route
 Chesterfield Maintenance Area

Route	Length	AADT	QA	4Tire	Bus	-----Truck-----				QC	K Factor	QK	Dir Factor	AAWDT	QW	Year
						2Axle	3+Axle	1Trail	2Trail							
Chesterfield County																
(7036) Finney Place	0.05	40	R				From: Cul-de-Sac				NA			NA		10/26/2009
							To: 20-1199 Override Dr									
(7037) Cara Hill Court	0.29	49	R				From: 20-1167 Horseshoe Bend Dr				NA			NA		10/22/2009
							To: Cul-de-Sac									
(7038) Cara Hill Lane	0.04	130	R				From: 20-7037 Cara Hill Court				NA			NA		10/26/2009
							To: Cul-de-Sac									
(7039) Dortonway Court	0.03	50	R				From: 20-2767 Dortonway Dr				NA			NA		03/25/2009
							To: Cul-de-Sac									
(7040) Dortonway Place	0.05	48	R				From: 20-2767 Dortonway Dr				NA			NA		03/25/2009
							To: Cul-de-Sac									
(7041) Summers Trace Dr	0.14	40	R				From: 20-2767 Dortonway Dr				NA			NA		03/25/2009
							To: 20-7043									
(7042) Summers Trace Court	0.06	40	R				From: Cul-de-Sac				NA			NA		10/26/2009
							To: 20-7041 Summers Trace Dr									
(7043) Summers Trace Terrace	0.10	30	R				From: Cul-de-Sac				NA			NA		10/26/2009
							To: 20-7041 Summers Trace Dr									
(7043) Summers Trace Terrace	0.05	40	R				From: Cul-de-Sac				NA			NA		10/26/2009
							To: Cul-de-Sac									
(7044) Hampton Green Circle	0.04	100	R				From: 20-5383 SOUTHWEST				NA			NA		10/26/2009
							To: 20-5383 NORTHEAST									
(7046) Providence Ridge Court	0.05	150	R				From: 20-7021 Lake Caroline Dr				NA			NA		10/26/2009
							To: Cul-de-Sac									
(7047) Providence Ridge Terra	0.09	220	R				From: Cul-de-Sac				NA			NA		07/27/2009
							To: 20-5880 Providence Ridge Rd									
(7051) Amberleigh Circle	0.05	310	R				From: Cul-de-Sac				NA			NA		11/02/2009
							To: 20-5879 Lynchester Dr									
(7051) Amberleigh Circle	0.17	420	R				From: Cul-de-Sac				NA			NA		11/02/2009
							To: 20-7254									
(7052) Wave Lane	0.11	120	R				From: Cul-de-Sac				NA			NA		09/28/2009
							To: 20-7053									
(7053) Cove View Lane	0.34	190	R				From: 20-5856 Watershore Dr				NA			NA		09/28/2009
							To: Cul-de-Sac									
(7054) Cove View Circle	0.04	47	R				From: 20-7053 Cove View Lane				NA			NA		09/28/2009
							To: 20-7053 Cove View Lane									
(7055) Wooded Oak Place	0.11	50	R				From: 20-5983 Live Oak Lane				NA			NA		10/26/2009
							To: Cul-de-Sac									
(7056) Flour Mill Place	0.24	100	R				From: Cul-de-Sac				NA			NA		09/28/2009
							To: 20-5583 Watermill Pkwy									

Virginia Department of Transportation
 Traffic Engineering Division
 2010
 Annual Average Daily Traffic Volume Estimates By Section of Route
 Chesterfield Maintenance Area

Route	Length	AADT	QA	4Tire	Bus	-----Truck-----				QC	K Factor	QK	Dir Factor	AAWDT	QW	Year
						2Axle	3+Axle	1Trail	2Trail							
Chesterfield County																
(7057) Flour Mill Dr	0.15	320	R				From: Cul-de-Sac				NA			NA		09/28/2009
							To: 20-7056 Flour Mill Place									
(7058) Flour Mill Court	0.06	130	R				From: Cul-de-Sac				NA			NA		09/28/2009
							To: 20-7057 Flour Mill Dr									
(7059) Mill Flume Dr	0.20	390	R				From: Cul-de-Sac				NA			NA		09/28/2009
							To: 20-7056 Flour Mill Place									
(7060) Mill Flume Court	0.10	160	R				From: 20-7059 Mill Flume Dr				NA			NA		09/28/2009
							To: Cul-de-Sac									
(7061) Water Race Dr	0.14	470	R				From: 20-7056 Flour Mill Place				NA			NA		09/28/2009
							To: 20-7145									
(7062) Founders Bridge Rd	1.03	1100	R				From: Cul-de-Sac				NA			NA		10/26/2009
							To: Powhatan County Line; 72-1160									
(7063) Mabry Mill Dr	0.24	30	R				From: Cul-de-Sac				NA			NA		10/26/2009
							To: 20-7062 Founders Bridge Rd									
(7064) Charter Club Dr	0.08	560	R				From: 20-7065				NA			NA		07/22/2009
							To: 20-950 Charter Colony Pkwy									
(7065) Cohen	0.18	240	R				From: Cul-de-Sac				NA			NA		07/22/2009
							To: 20-7066									
(7066) Agee Lane	0.23	190	R				From: 20-7068				NA			NA		10/21/2009
							To: 20-7206									
(7067) Lundy Court	0.22	130	R				From: Cul-de-Sac				NA			NA		10/21/2009
							To: 20-7066 Agee Lane									
(7068) Lundy Terrace	0.31	110	R				From: Cul-de-Sac				NA			NA		10/21/2009
							To: 20-7066 Agee Lane									
(7068) Lundy Terrace	0.10	50	R				From: Cul-de-Sac				NA			NA		10/21/2009
							To: Cul-de-Sac									
(7069) Vincent Lane	0.17	NA					From: 20-7074				NA			NA		
							To: 20-754 Coalfield Rd									
(7070) Bach Terrace	0.12	130	R				From: Cul-de-Sac				NA			NA		10/21/2009
							To: 20-7069 Vincent Lane									
(7071) Bach Court	0.01	48	R				From: 20-7072				NA			NA		10/22/2009
							To: Cul-de-Sac									
(7072) Bach Lane	0.13	100	R				From: 20-7069 Vincent Lane				NA			NA		10/22/2009
							To: 20-7073									
(7073) Lothian Trail	0.10	160	R				From: Cul-de-Sac				NA			NA		10/22/2009
							To: 20-754 Coalfield Rd									
(7074) Gravatt Way	0.14	170	R				From: Cul-de-Sac				NA			NA		10/22/2009
							To: 20-7069 Vincent Lane									

Virginia Department of Transportation
 Traffic Engineering Division
 2010
 Annual Average Daily Traffic Volume Estimates By Section of Route
 Chesterfield Maintenance Area

Route	Length	AADT	QA	4Tire	Bus	Truck				QC	K Factor	QK	Dir Factor	AAWDT	QW	Year
						2Axle	3+Axle	1Trail	2Trail							
Chesterfield County																
(7074) Gravatt Way	0.06	40	R				From: 20-7069 Vincent Lane					NA		NA		10/22/2009
							To: Cul-de-Sac									
(7075) Gravatt Court	0.02	40	R				From: Cul-de-Sac					NA		NA		09/28/2009
							To: 20-7074 Gravatt Way									
(7076) Millcrest Lane	0.04	270	R				From: 20-5583 Watermill Pkwy					NA		NA		09/28/2009
							To: 20-7077									
(7077) Millcrest Trail	0.10	80	R				From: Cul-de-Sac					NA		NA		09/28/2009
							To: 20-7076 Millcrest Lane									
(7077) Millcrest Terrace	0.26	180	R				From: Cul-de-Sac					NA		NA		09/28/2009
							To: Cul-de-Sac									
(7078) Blakeway Dr	0.12	60	R				From: 20-5657; 20-7080					NA		NA		04/22/2009
							To: Cul-de-Sac									
(7079) Blakeway Place	0.01	20	R				From: 20-7078 Blakeway Dr					NA		NA		04/22/2009
							To: Cul-de-Sac									
(7080) Jenway Loop	0.28	320	R				From: 20-5657; 20-7087					NA		NA		04/22/2009
							To: 20-5657; 20-7078									
(7081) Jenway Court	0.02	46	R				From: 20-7080 Jenway Loop					NA		NA		04/22/2009
							To: Cul-de-Sac									
(7082) Jenway Terrace	0.11	120	R				From: 20-7080 Jenway Loop					NA		NA		04/22/2009
							To: Cul-de-Sac									
(7083) Jenway Place	0.03	60	R				From: Cul-de-Sac					NA		NA		04/22/2009
							To: 20-7080 Jenway Loop									
(7084) Cove Neck Court	0.02	40	R				From: 20-5657 Lake Summer Dr					NA		NA		04/22/2009
							To: Cul-de-Sac									
(7085) Lake Summer Mews	0.10	120	R				From: Cul-de-Sac					NA		NA		04/22/2009
							To: 20-5657 Lake Summer Dr									
(7086) Nevil Bend Lane	0.07	90	R				From: 20-5657 Lake Summer Dr					NA		NA		04/22/2009
							To: Cul-de-Sac									
(7087) Nevel Bend Turn	0.06	120	R				From: 20-5657 Lake Summer Dr					NA		NA		04/22/2009
							To: Cul-de-Sac									
(7088) Bailey Creek Dr	0.14	120	R				From: Cul-de-Sac					NA		NA		04/22/2009
							To: 20-5013 Battlecreek Dr									
(7089) Bon Air Crest Dr	0.17	260	R				From: Cul-de-Sac					NA		NA		04/22/2009
							To: 20-718 Old Bon Air Rd									
(7090) Bon Air Crest Place	0.01	40	R				From: 20-7089 Bon Air Crest Dr					NA		NA		04/22/2009
							To: Cul-de-Sac									
(7091) Woodshill Court	0.12	100	R				From: 20-1964 Winslow Rd					NA		NA		04/22/2009
							To: Cul-de-Sac									

Virginia Department of Transportation
Traffic Engineering Division
2010
Annual Average Daily Traffic Volume Estimates By Section of Route
Chesterfield Maintenance Area

Route	Length	AADT	QA	4Tire	Bus	Truck				QC	K Factor	QK	Dir Factor	AAWDT	QW	Year
						2Axle	3+Axle	1Trail	2Trail							
Chesterfield County																
(7092) Boncreek Pl	0.06	20	R				From: 20-877 Dwayne Lane				NA			NA		04/22/2009
							To: Cul-de-Sac									
(7093) Swallowtail Place	0.17	80	R				From: 20-7062 Founders Bridge Rd				NA			NA		04/22/2009
							To: 20-7062 Founders Bridge Rd									
(7094) Mulberry Row Rd	0.18	130	R				From: Cul-de-Sac				NA			NA		04/22/2009
							To: 20-7063 Mabry Mill Dr									
(7095) Fernvale Court	0.08	30	R				From: 20-7063 Mabry Mill Dr				NA			NA		04/22/2009
							To: Cul-de-Sac									
(7096) Founders Bridge Court	0.04	46	R				From: 20-7062				NA			NA		04/22/2009
							To: Cul-de-Sac									
(7097) Maple Hall Dr	0.31	290	R				From: 20-7062 Founders Bridge Rd				NA			NA		04/22/2009
							To: Cul-de-Sac									
(7098) Maple Hall Court	0.08	100	R				From: 20-7097 Maple Hall Dr				NA			NA		04/22/2009
							To: Cul-de-Sac									
(7099) Founders Bridge Terrac	0.19	140	R				From: 20-7062 Founders Bridge Rd				NA			NA		04/22/2009
							To: Cul-de-Sac									
(7100) Pine Vale Place	0.18	110	R				From: 20-7062 Founders Bridge Rd				NA			NA		04/22/2009
							To: Dead End									
(7101) Sherfield Rd	0.15	80	R				From: 20-5843 Ashwell Dr				NA			NA		04/22/2009
							To: 20-7102									
(7102) Welby Dr	0.11	560	R				From: 20-7364				NA			NA		04/22/2009
							To: 20-7101 Sherfield Rd									
(7102) Wilby Dr	0.34	420	R				From: 20-7101 Sherfield Rd				NA			NA		04/22/2009
							To: Cul-de-Sac									
(7103) Riverton Ridge Dr	0.35	260	R				From: 20-7102 Wilby Dr				NA			NA		04/22/2009
							To: Cul-de-Sac									
(7104) Manders Dr	0.27	260	R				From: 20-950 Charter Colony Pkwy				NA			NA		04/22/2009
							To: 20-754 Coalfield Rd									
(7105) Glenmorgan Dr	0.35	380	R				From: Dead End				NA			NA		04/22/2009
							To: 20-7106 Glenmorgan Court									
(7105) Glenmorgan Dr	0.13	80	R				From: 20-7106 Glenmorgan Court				NA			NA		04/22/2009
							To: Cul-de-Sac									
(7106) Glenmorgan Court	0.11	130	R				From: Cul-de-Sac				NA			NA		04/22/2009
							To: 20-7105 Glenmorgan Dr									
(7107) Sherfield Ct	0.02	80	R				From: 20-7101 Sherfield Rd				NA			NA		04/22/2009
							To: Cul-de-Sac									
(7108) Welby Court	0.09	120	R				From: 20-7102 Welby Dr				NA			NA		04/22/2009
							To: Cul-de-Sac									

Virginia Department of Transportation
 Traffic Engineering Division
 2010
 Annual Average Daily Traffic Volume Estimates By Section of Route
 Chesterfield Maintenance Area

Route	Length	AADT	QA	4Tire	Bus	Truck				QC	K Factor	QK	Dir Factor	AAWDT	QW	Year
						2Axle	3+Axle	1Trail	2Trail							
Chesterfield County																
7109 Welby Terrace	0.06	30	R								NA			NA		04/29/2009
7110 Welby Mews	0.18	180	R								NA			NA		04/29/2009
7111 Welby Place	0.06	90	R								NA			NA		04/29/2009
7112 Chatwell Rd	0.11	80	R								NA			NA		04/29/2009
7113 Hanwell Court	0.10	40	R								NA			NA		04/29/2009
7114 Welby Turmn	0.11	70	R								NA			NA		04/29/2009
7115 Carters Garden Dr	0.72	560	R								NA			NA		03/18/2009
7116 Carters Hill Dr	0.12	140	R								NA			NA		03/18/2009
7117 Carters Garden Court	0.06	40	R								NA			NA		03/18/2009
7118 Carters Garden Terrace	0.19	150	R								NA			NA		03/18/2009
7119 Carters Hill Court	0.11	40	R								NA			NA		03/18/2009
7120 Carters Hill Place	0.05	80	R								NA			NA		03/18/2009
7121 Southshore Pointe Dr	0.17	1500	R								NA			NA		10/26/2009
7122 Stonegate Court	0.10	20	R								NA			NA		10/26/2009
7123 Wilcot Dr	0.31	70	R								NA			NA		04/30/2009
7124 Grantly Court	0.03	30	R								NA			NA		04/30/2009
7125 Henlow Dr	0.09	80	R								NA			NA		04/30/2009
7126 Greenham Dr	0.07	120	R								NA			NA		10/26/2009
7127 Greenham Court	0.11	70	R								NA			NA		10/26/2009

Virginia Department of Transportation
Traffic Engineering Division
2010
Annual Average Daily Traffic Volume Estimates By Section of Route
Chesterfield Maintenance Area

Route	Length	AADT	QA	4Tire	Bus	Truck				QC	K Factor	QK	Dir Factor	AAWDT	QW	Year
						2Axle	3+Axle	1Trail	2Trail							
Chesterfield County																
(7128) Regal Grove Dr	0.25	130	R								NA			NA		04/30/2009
(7129) Regal Grove Lane	0.10	80	R								NA			NA		04/30/2009
(7130) Kings Grove Dr	0.36	420	R								NA			NA		04/30/2009
(7131) Haveridge Court	0.03	70	R								NA			NA		10/26/2009
(7132) Redwick Dr	0.10	110	R								NA			NA		10/26/2009
(7133) Clayborne Lane	0.23	160	R								NA			NA		07/22/2009
(7134) Clayborne Court	0.02	70	R								NA			NA		07/22/2009
(7135) Nicolay Way	0.14	130	R								NA			NA		07/22/2009
(7136) Nicolay Place	0.03	80	R								NA			NA		07/22/2009
(7137) Ashleyville Mews	0.04	48	R								NA			NA		10/26/2009
(7138) Collington Circle	0.07	30	R								NA			NA		10/26/2009
(7139) Hockliffe Lane	0.15	200	R								NA			NA		10/26/2009
(7140) Hockliffe Loop	0.05	6	R								NA			NA		10/26/2009
(7141) Shipborne Rd	0.11	40	R								NA			NA		10/26/2009
(7142)	0.35	NA									NA			NA		
(7143) Dylan Dr	0.14	60	R								NA			NA		10/26/2009
(7144) Water Race Court	0.04	70	R								NA			NA		09/28/2009
(7145) Water Race Terrace	0.17	290	R								NA			NA		09/28/2009
(7146) Rose Glen Dr	0.18	250	R								NA			NA		08/12/2009

Virginia Department of Transportation
Traffic Engineering Division
2010
Annual Average Daily Traffic Volume Estimates By Section of Route
Chesterfield Maintenance Area

Route	Length	AADT	QA	4Tire	Bus	Truck				QC	K Factor	QK	Dir Factor	AAWDT	QW	Year
						2Axle	3+Axle	1Trail	2Trail							
Chesterfield County																
(7147) Rose Glen Place	0.04	60	R								NA			NA		08/12/2009
(7148) Rose Glen Turn	0.02	48	R								NA			NA		08/12/2009
(7149) Willow Hills Dr	0.04	150	R								NA			NA		10/26/2009
(7150) Willow Hills Lane	0.22	70	R								NA			NA		10/26/2009
(7151) Willow Hills Court	0.20	80	R								NA			NA		10/26/2009
(7152) Lamberts Creek Lane	0.03	50	R								NA			NA		10/26/2009
(7153) Church Pointe Rd	0.12	30	R								NA			NA		10/26/2009
(7157) Gorham Lane	0.12	340	R								NA			NA		10/26/2009
(7158) Nailor Way	0.21	120	R								NA			NA		10/26/2009
(7159) Gorham Court	0.16	140	R								NA			NA		10/26/2009
(7160) Orchid Place	0.04	60	R								NA			NA		07/01/2009
(7161) Mahogany Dr	0.26	250	R								NA			NA		07/01/2009
(7161) Mahogany Dr	0.20	240	R								NA			NA		07/01/2009
(7162) Mahogany Court	0.05	60	R								NA			NA		07/01/2009
(7163) Mahogany Place	0.13	40	R								NA			NA		07/01/2009
(7164) Ironstone Court	0.03	2	R								NA			NA		10/26/2009
(7165) Sovereign Grace Dr	0.34	500	R								NA			NA		10/26/2009
(7166) Otterdale Pointe Dr	0.34	290	R								NA			NA		04/22/2009
(7167) Kylee Lane	0.12	200	R								NA			NA		04/22/2009

Virginia Department of Transportation
Traffic Engineering Division
2010
Annual Average Daily Traffic Volume Estimates By Section of Route
Chesterfield Maintenance Area

Route	Length	AADT	QA	4Tire	Bus	Truck				QC	K Factor	QK	Dir Factor	AAWDT	QW	Year
						2Axle	3+Axle	1Trail	2Trail							
Chesterfield County																
(7168) Hibay Terrace	0.11	60	R				From: 20-7166 Otterdale Pointe Dr				NA			NA		04/22/2009
							To: Cul-de-Sac									
(7170) Damon Dr	0.22	210	R				From: Cul-de-Sac				NA			NA		10/26/2009
							To: 20-643 Jessup Rd									
(7171) Lavelle Rd	0.22	110	R				From: Cul-de-Sac				NA			NA		10/26/2009
							To: 20-7170 Damon Dr									
(7172) Clemons Way	0.27	160	R				From: 20-7174				NA			NA		07/27/2009
							To: Cul-de-Sac									
(7173) Clemons Circle	0.08	48	R				From: 20-7172 Clemons Way				NA			NA		07/27/2009
							To: 20-7172 Clemons Way									
(7174) Pipers Terrace	0.08	80	R				From: Cul-de-Sac				NA			NA		07/27/2009
							To: Cul-de-Sac									
(7175) Fountain View Dr	0.47	890	R				From: 20-668 Woolridge Rd				NA			NA		09/28/2009
							To: Cul-de-Sac									
(7176) Sailboat Lane	0.03	480	R				From: 20-7175 Fountain View Dr				NA			NA		09/28/2009
							To: 20-7178									
(7177) Sailboat Lane	0.05	120	R				From: 20-7178				NA			NA		09/28/2009
							To: Cul-de-Sac									
(7178) Sailboat Circle	0.50	530	R				From: 20-7180				NA			NA		09/28/2009
							To: 20-7180; End of Loop									
(7179) Sailboat Place	0.08	110	R				From: Cul-de-Sac				NA			NA		09/28/2009
							To: 20-7178 Sailboat Circle									
(7180) Sailboat Dr	0.09	500	R				From: 20-7178 Sailboat Circle				NA			NA		09/28/2009
							To: 20-5583 Watermill Pkwy									
(7181) Savage View Dr	0.25	280	R				From: 20-7053 Cove View Lane				NA			NA		09/28/2009
							To: Cul-de-Sac									
(7182) Savage View Place	0.04	60	R				From: 20-7181 Savage View Dr				NA			NA		09/28/2009
							To: Cul-de-Sac									
(7183) Savage View Court	0.07	90	R				From: 20-7181 Savage View Dr				NA			NA		09/28/2009
							To: Cul-de-Sac									
(7184) Walthall Crest Lane	0.12	110	R				From: 20-1090 Walthall Dr				NA			NA		11/02/2009
							To: Cul-de-Sac									
(7185) Walthall Crest Lane	0.13	80	R				From: 20-7184 Walthall Crest Lane				NA			NA		11/02/2009
							To: Cul-de-Sac									
(7186) Thornsett Dr	0.17	270	R				From: 20-5131				NA			NA		11/02/2009
							To: Cul-de-Sac									
(7187) Thornsett Lane	0.07	180	R				From: 20-7186 Thornsett Dr				NA			NA		11/02/2009
							To: Cul-de-Sac									

Virginia Department of Transportation
Traffic Engineering Division
2010
Annual Average Daily Traffic Volume Estimates By Section of Route
Chesterfield Maintenance Area

Route	Length	AADT	QA	4Tire	Bus	-----Truck-----				QC	K Factor	QK	Dir Factor	AAWDT	QW	Year
						2Axle	3+Axle	1Trail	2Trail							
Chesterfield County																
(7188) Ashington Way	0.10	90	R			From: 20-2561; 20-5573 WEST					NA			NA		11/02/2009
						To: 20-7189 Ashington Place										
(7189) Ashington Place	0.07	49	R			From: 20-2561 Farnham Dr					NA			NA		11/02/2009
						To: Cul-de-Sac										
(7190) Red Fern Court	0.14	180	R			From: 20-668 Woolridge Rd					NA			NA		09/28/2009
						To: Cul-de-Sac										
(7193) Village Park Ave	0.13	270	R			From: 20-5912 Village Creek Dr					NA			NA		11/02/2009
						To: 20-5617 Chester Village Dr										
(7194) Shannon County Dr	0.09	430	R			From: 20-5445 Kingsland Glen Dr					NA			NA		11/02/2009
						To: 20-7195 Manassas Dr										
(7195) Manassas Dr	0.10	140	R			From: Cul-de-Sac					NA			NA		11/02/2009
						To: 20-7194 Shannon County Dr										
(7195) Manassas Dr	0.15	220	R			From: Cul-de-Sac					NA			NA		11/02/2009
						To: Cul-de-Sac										
(7196) Manassas Terrace	0.04	150	R			From: 20-7195 Manassas Dr					NA			NA		11/02/2009
						To: Cul-de-Sac										
(7197) Manassas Court	0.04	60	R			From: 20-7195 Manassas Dr					NA			NA		11/02/2009
						To: Cul-de-Sac										
(7198)	0.08	NA				From: 20-5913 Village Garden Dr					NA			NA		
						To: Cul-de-Sac										
(7199) Stockleigh Dr	0.21	190	R			From: 20-5131 Longmeadow Lane					NA			NA		11/02/2009
						To: Cul-de-Sac										
(7200) Stockleigh Lane	0.10	80	R			From: Cul-de-Sac					NA			NA		11/02/2009
						To: 20-7199 Stockleigh Dr										
(7201) River Otter Rd	0.43	260	R			From: 20-4496 Chesdin Green Way					NA			NA		09/28/2009
						To: 20-5487 Chesdin Shores Dr										
(7202) River Otter Court	0.20	160	R			From: Cul-de-Sac					NA			NA		09/28/2009
						To: 20-4496 Chesdin Green Way										
(7203) Marsh Elder Court	0.16	60	R			From: Cul-de-Sac					NA			NA		09/28/2009
						To: 20-4496 Chesdin Green Way										
(7204) Postmill Place	0.07	60	R			From: 20-5859 Post Mill Dr					NA			NA		10/05/2009
						To: Cul-de-Sac										
(7205) Post Mill Terrace	0.04	40	R			From: 20-5859 Post Mill Dr					NA			NA		10/05/2009
						To: Cul-de-Sac										
(7206) Agee Terrace	0.10	100	R			From: Cul-de-Sac					NA			NA		07/22/2009
						To: 20-7135 Nicolay Way										
(7206)	0.06	530	R			From: 20-7135					NA			NA		06/29/2009
						To: Cul-de-Sac										

Virginia Department of Transportation
Traffic Engineering Division
2010
Annual Average Daily Traffic Volume Estimates By Section of Route
Chesterfield Maintenance Area

Route	Length	AADT	QA	4Tire	Bus	Truck				QC	K Factor	QK	Dir Factor	AAWDT	QW	Year
						2Axle	3+Axle	1Trail	2Trail							
Chesterfield County																
(7209)	0.10	NA					From: 20-2326 Hackney Rd				NA			NA		
							To: Cul-de-Sac									
(7210)	0.04	NA					From: 20-2330 Niles Rd				NA			NA		
							To: Cul-de-Sac									
(7211) Tralee Dr	0.37	120		R			From: Cul-de-Sac				NA			NA		06/29/2009
							To: 20-828 Bermuda Orchard Lane									
(7212) Tralee Court	0.10	90		R			From: Cul-de-Sac				NA			NA		06/29/2009
							To: 20-7211 Tralee Dr									
(7213) Tralee Place	0.06	70		R			From: Cul-de-Sac				NA			NA		06/29/2009
							To: 20-7211 Tralee Dr									
(7214) Maynooth Court	0.03	70		R			From: Cul-de-Sac				NA			NA		06/29/2009
							To: 20-7211									
(7215) Sycamore Springs Dr	0.18	160		R			From: 20-828 Bermuda Orchard Lane				NA			NA		06/29/2009
							To: 20-7217									
(7216) Sycamore Springs Circl	0.04	20		R			From: Cul-de-Sac				NA			NA		06/29/2009
							To: 20-7215 Sycamore Springs Dr									
(7217) Sulphur Springs Terrace	0.11	90		R			From: Cul-de-Sac				NA			NA		06/29/2009
							To: 20-7215 Sycamore Springs Dr									
(7217) Sulphur Springs Terrace	0.07	40		R			From: Cul-de-Sac				NA			NA		04/27/2009
							To: Cul-de-Sac									
(7218)	0.09	30		R			From: Cul-de-Sac				NA			NA		04/27/2009
							To: 20-5938									
(7219) Sulphur Springs Terrace	0.07	180		R			From: 20-5938 Scotts Bluff Way				NA			NA		04/27/2009
							To: Cul-de-Sac									
(7220) Cascade Creek Lane	0.07	160		R			From: Cul-de-Sac				NA			NA		04/27/2009
							To: 20-5921 Springmont Rd									
(7220) Cascade Creek Lane	0.21	90		R			From: Cul-de-Sac				NA			NA		04/27/2009
							To: 20-5938 Scotts Bluff Way									
(7220) Cascade Creek Lane	0.04	20		R			From: Cul-de-Sac				NA			NA		04/27/2009
							To: Cul-de-Sac									
(7221) Cascade Creek Court	0.03	30		R			From: 20-7220 Cascade Creek Lane				NA			NA		04/27/2009
							To: Cul-de-Sac									
(7222) Cascade Creek Place	0.05	50		R			From: 20-7220 Cascade Creek Lane				NA			NA		04/27/2009
							To: Cul-de-Sac									
(7223) Spring Glen Dr	0.16	260		R			From: Cul-de-Sac				NA			NA		04/27/2009
							To: 20-5921 Springmont Rd									
(7224) Spring Glen Court	0.05	70		R			From: Cul-de-Sac				NA			NA		04/27/2009
							To: 20-7223 Spring Glen Dr									

Virginia Department of Transportation
Traffic Engineering Division
2010
Annual Average Daily Traffic Volume Estimates By Section of Route
Chesterfield Maintenance Area

Route	Length	AADT	QA	4Tire	Bus	Truck				QC	K Factor	QK	Dir Factor	AAWDT	QW	Year
						2Axle	3+Axle	1Trail	2Trail							
Chesterfield County																
(7225)	0.55	NA					From: US 60 Midlothian Tpke				NA			NA		
							To: Dead End									
(7227) Beulah Oaks Circle	0.13	90	R				From: 20-5927 Beulah Oak Lane				NA			NA		11/02/2009
							To: End of Loop									
(7228) Baxter Bridge Rd	0.15	370	R				From: 20-642 Salem Church Rd				NA			NA		11/02/2009
							To: 20-7230									
(7229) Baxter Bridge Place	0.07	70	R				From: 20-7228 Baxter Bridge Rd				NA			NA		11/02/2009
							To: Cul-de-Sac									
(7230) Finworth Court	0.09	110	R				From: 20-7376				NA			NA		11/02/2009
							To: 20-7228 Baxter Bridge Rd									
(7230) Finworth Lane	0.06	190	R				From: 20-7228 Baxter Bridge Rd				NA			NA		11/02/2009
							To: Cul-de-Sac									
(7231) Cypress Vine Dr	0.17	790	R				From: 20-618 Old Bermuda Hundred Rd				NA			NA		10/29/2009
							To: Cul-de-Sac									
(7232) Naylor's Blue Court	0.05	70	R				From: 20-7231 Cypress Vine Dr				NA			NA		10/29/2009
							To: Cul-de-Sac									
(7233) Naylor's Blue Dr	0.22	180	R				From: 20-7241 Silverdust Lane				NA			NA		10/29/2009
							To: 20-7231 Cypress Vine Dr									
(7234) Castlewella Terrace	0.05	49	R				From: Cul-de-Sac				NA			NA		10/29/2009
							To: 20-7231; 20-7235									
(7235) Castlewella Dr	0.23	430	R				From: 20-7231; 20-7234				NA			NA		10/29/2009
							To: Cul-de-Sac									
(7236) Castlewella Court	0.03	10	R				From: Cul-de-Sac				NA			NA		10/29/2009
							To: 20-7235 Castlewella Dr									
(7237) Elmstone Rd	0.09	70	R				From: 20-5843 Ashwell Dr				NA			NA		04/30/2009
							To: Cul-de-Sac									
(7238) Wood Hollow Dr	0.08	160	R				From: 20-7239				NA			NA		10/29/2009
							To: 20-4016 Southcreek Dr									
(7239) Quiet Forest Lane	0.09	140	R				From: Cul-de-Sac				NA			NA		10/29/2009
							To: 20-7240									
(7239) Quiet Forest Court	0.09	60	R				From: 20-7240				NA			NA		10/29/2009
							To: Cul-de-Sac									
(7240) Quiet Forest Court	0.06	45	R				From: Cul-de-Sac				NA			NA		10/29/2009
							To: 20-7239 Quiet Forest Court; Quiet Forest Lane									
(7241) Silverdust Lane	0.03	30	R				From: Cul-de-Sac				NA			NA		10/29/2009
							To: 20-7244									
(7241) Silverdust Lane	0.44	310	R				From: 20-7244				NA			NA		10/29/2009
							To: 20-7231 Cypress Vine Dr									
(7241) Silverdust Lane	0.22	200	R				From: 20-7231 Cypress Vine Dr				NA			NA		10/29/2009
							To: Cul-de-Sac									

Virginia Department of Transportation
Traffic Engineering Division
2010
Annual Average Daily Traffic Volume Estimates By Section of Route
Chesterfield Maintenance Area

Route	Length	AADT	QA	4Tire	Bus	Truck				QC	K Factor	QK	Dir Factor	AAWDT	QW	Year
						2Axle	3+Axle	1Trail	2Trail							
Chesterfield County																
(7242) Silverdust Place	0.03	70	R				From: 20-7241 Silverdust Lane				NA			NA		10/29/2009
							To: Cul-de-Sac									
(7243) Green Spire Dr	0.09	300	R				From: 20-7241 Silverdust Lane				NA			NA		10/29/2009
							To: 20-620 Golf Course Rd									
(7244) Silverdust Court	0.04	49	R				From: 20-7241 Silverdust Lane				NA			NA		10/29/2009
							To: Cul-de-Sac									
(7245) S Jessup Loop	0.06	240	R				From: 20-2301 Jessup Rd				NA			NA		04/24/2009
							To: 20-2301 Jessup Rd									
(7248) Kings Grove Terrace	0.03	46	R				From: Cul-de-Sac				NA			NA		04/24/2009
							To: 20-7130 Kings Grove Dr									
(7249) Kings Grove Court	0.07	120	R				From: Cul-de-Sac				NA			NA		04/24/2009
							To: 20-7130 Kings Grove Dr									
(7250) Baileys Grove Dr	0.28	170	R				From: 20-1315 Hampton Ave				NA			NA		11/02/2009
							To: Cul-de-Sac									
(7251) Baileys Grove Court	0.04	10	R				From: 20-7250 Baileys Grove Dr				NA			NA		11/02/2009
							To: Cul-de-Sac									
(7252) Baileys Path Lane	0.14	80	R				From: 20-7250 Baileys Grove Dr				NA			NA		11/02/2009
							To: Cul-de-Sac									
(7253) Baileys Lane	0.03	0	R				From: 20-7252				NA			NA		11/02/2009
							To: Cul-de-Sac									
(7254) Amberhill Loop	0.21	200	R				From: 20-7051 Amberleigh Circle				NA			NA		11/02/2009
							To: Cul-de-Sac									
(7255)	0.06	NA					From: Cul-de-Sac				NA			NA		
							To: 20-5160									
(7256)	0.03	NA					From: 20-5160				NA			NA		
							To: Cul-de-Sac									
(7257)	0.28	NA					From: 20-5160				NA			NA		
							To: Cul-de-Sac									
(7258)	0.03	NA					From: 20-7257				NA			NA		
							To: Cul-de-Sac									
(7259)	0.12	NA					From: Cul-de-Sac				NA			NA		
							To: 20-975 Battery Dantzler Rd									
(7260) Brattice Mill Rd	0.92	120	R				From: Dead End				NA			NA		11/02/2009
							To: 20-664 Coalboro Rd									
(7261) Brattice Mill Court	0.21	49	R				From: Cul-de-Sac				NA			NA		11/02/2009
							To: 20-7260 Brattice Mill Rd									
(7262) Brattice Mill Place	0.18	40	R				From: 20-7260 Brattice Mill Rd				NA			NA		11/02/2009
							To: Cul-de-Sac									

Virginia Department of Transportation
Traffic Engineering Division
2010
Annual Average Daily Traffic Volume Estimates By Section of Route
Chesterfield Maintenance Area

Route	Length	AADT	QA	4Tire	Bus	Truck				QC	K Factor	QK	Dir Factor	AAWDT	QW	Year
						2Axle	3+Axle	1Trail	2Trail							
Chesterfield County																
(7265)	0.05	NA					From: 20-3527 Alberta Ct				NA			NA		
							To: Cul-de-Sac									
(7266)	0.15	NA					From: 20-616 Osborne Rd				NA			NA		
							To: Cul-de-Sac									
(7267) Summerhouse Court	0.03	50		R			From: Cul-de-Sac				NA			NA		11/04/2009
							To: 20-7028 Summer House Lane									
(7268) W Winterfield Rd	0.23	530		R			From: Cul-de-Sac				NA			NA		11/04/2009
							To: 20-714 Winterfield Rd									
(7269) Rigney Dr	0.16	100		R			From: 20-7268, W Winterfield Rd				NA			NA		11/04/2009
							To: Cul-de-Sac									
(7270) Marylebane Lane	0.08	60		R			From: Cul-de-Sac				NA			NA		11/04/2009
							To: 20-7271 Roderick Court									
(7270) Marylebane Lane	0.04	40		R			From: Cul-de-Sac				NA			NA		11/04/2009
							To: Cul-de-Sac									
(7271) Roderick Court	0.17	150		R			From: Cul-de-Sac				NA			NA		11/04/2009
							To: 20-7268, W Winterfield Rd									
(7272) Amajess Lane	0.26	180		R			From: Cul-de-Sac				NA			NA		11/04/2009
							To: 20-7268, W Winterfield Rd									
(7273) Shawhan Place	0.06	110		R			From: Cul-de-Sac				NA			NA		10/29/2009
							To: 20-7165 Sovereign Grace Dr									
(7274) Shawhan Court	0.05	130		R			From: 20-7165 Sovereign Grace Dr				NA			NA		10/29/2009
							To: Cul-de-Sac									
(7275) Abrahams Lane	0.14	280		R			From: 20-7277				NA			NA		10/29/2009
							To: Cul-de-Sac									
(7276) Charter Walk Lane	0.21	350		R			From: Cul-de-Sac				NA			NA		10/29/2009
							To: 20-7277									
(7277) Charter Landing Dr	0.20	560		R			From: 20-7354				NA			NA		10/29/2009
							To: 20-7275; 20-7276									
(7277) Charter Landing Dr	0.36	670		R			From: 20-7363				NA			NA		10/29/2009
							To: 20-7277									
(7278) Willey Court	0.04	50		R			From: 20-7277				NA			NA		10/29/2009
							To: Beginning of Loop									
(7278) Willey Circle	0.30	320		R			From: Beginning of Loop				NA			NA		10/29/2009
							To: End of Loop									
(7279) Nevil Bend Circle	0.04	30		R			From: 20-7086 Nevil Bend Lane				NA			NA		11/02/2009
							To: 20-7086 Nevil Bend Lane									
(7280) Nevil Bend Court	0.06	80		R			From: 20-7087 Nevel Bend Turn				NA			NA		11/02/2009
							To: Cul-de-Sac									

Virginia Department of Transportation
Traffic Engineering Division
2010
Annual Average Daily Traffic Volume Estimates By Section of Route
Chesterfield Maintenance Area

Route	Length	AADT	QA	4Tire	Bus	Truck				QC	K Factor	QK	Dir Factor	AAWDT	QW	Year
						2Axle	3+Axle	1Trail	2Trail							
Chesterfield County																
(7281) Qualla Farms Dr	0.03	30	R				From: 20-5721 Stockport Dr				NA			NA		11/04/2009
							To: 20-7283									
(7282) Qualla Farms Place	0.03	20	R				From: 20-7283				NA			NA		11/04/2009
							To: Cul-de-Sac									
(7283) Qualla Farms Terrace	0.09	10	R				From: 20-7282; 20-7281				NA			NA		11/04/2009
							To: Cul-de-Sac									
(7284) Qualla Farms Court	0.02	2	R				From: 20-7283				NA			NA		11/04/2009
							To: Cul-de-Sac									
(7285) Silver Lake Terrace	0.12	200	R				From: 20-5583 Watmill Pkwy				NA			NA		11/04/2009
							To: Cul-de-Sac									
(7287) Haggis Dr	0.47	90	R				From: 20-5899 St Audries Dr				NA			NA		11/03/2009
							To: 20-4757 Corte Castle Rd									
(7288) Swift Fox Dr	0.10	410	R				From: 20-668 Woolridge Rd				NA			NA		11/04/2009
							To: 20-7289									
(7289) Trail Ride Dr	0.51	390	R				From: 20-7288 Swift Fox Dr				NA			NA		11/04/2009
							To: 20-7290									
(7290) Quarter Horse Lane	0.21	130	R				From: 20-7289 Trail Ride Dr				NA			NA		11/04/2009
							To: Cul-de-Sac									
(7291) Trail Ride Court	0.19	150	R				From: 20-7289 Trail Ride Dr				NA			NA		11/04/2009
							To: Cul-de-Sac									
(7292)	0.10	NA					From: Cul-de-Sac				NA			NA		
							To: 20-5666 Tadey Dr									
(7293)	0.03	NA					From: 20-5666 Tadey Dr				NA			NA		
							To: Cul-de-Sac									
(7295) Upshur Dr	0.19	220	R				From: Cul-de-Sac				NA			NA		11/04/2009
							To: 20-1491 Walkerton Rd									
(7296) Upshur Court	0.08	110	R				From: Cul-de-Sac				NA			NA		11/04/2009
							To: 20-7295 Upshur Dr									
(7297) Foxcreek Crossing	0.72	1300	R				From: Cul-de-Sac				NA			NA		11/04/2009
							To: 20-668 Woolridge Rd									
(7298) Manor House Trail	0.02	210	R				From: 20-7297 Foxcreek Crossing				NA			NA		11/04/2009
							To: Dead End									
(7299) Paddock Wood Terrace	0.19	270	R				From: Cul-de-Sac				NA			NA		11/06/2009
							To: 20-6999 Padlockwood Dr									
(7300)	0.04	NA					From: 20-5115 Penney Bridge Dr				NA			NA		
							To: Cul-de-Sac									
(7301)	0.10	NA					From: Cul-de-Sac				NA			NA		
							To: 20-5115 Penney Bridge Dr									

Virginia Department of Transportation
 Traffic Engineering Division
 2010
 Annual Average Daily Traffic Volume Estimates By Section of Route
 Chesterfield Maintenance Area

Route	Length	AADT	QA	4Tire	Bus	-----Truck-----				QC	K Factor	QK	Dir Factor	AAWDT	QW	Year	
						2Axle	3+Axle	1Trail	2Trail								
Chesterfield County																	
(7302)	0.05	NA					From: 20-5953					NA				NA	
							To: Cul-de-Sac										
(7303)	0.05	NA					From: Cul-de-Sac					NA				NA	
							To: 20-5833										
(7304)	0.04	NA					From: 20-5833					NA				NA	
							To: Cul-de-Sac										
(7305)	0.14	NA					From: 20-5837; 20-7160					NA				NA	
							To: 20-7313										
(7306)	0.22	NA					From: 20-667 Otterdale Rd					NA				NA	
							To: Cul-de-Sac										
(7307)	0.05	NA					From: Cul-de-Sac					NA				NA	
							To: 20-7306										
(7308)	0.09	NA					From: Cul-de-Sac					NA				NA	
							To: 20-7306										
(7309)	0.06	NA					From: 20-1057 Wallingham Dr					NA				NA	
							To: 20-1057 Wallingham Dr										
(7310) Willow Grove Court	0.04	70	R				From: Cul-de-Sac					NA				NA	11/04/2009
							To: 20-5969 Willow Grove Rd										
(7311) Willow Grove Place	0.03	60	R				From: Cul-de-Sac					NA				NA	11/04/2009
							To: 20-5969 Willow Grove Rd										
(7313)	0.31	NA					From: Cul-de-Sac					NA				NA	
							To: Cul-de-Sac										
(7314)	0.10	NA					From: Cul-de-Sac					NA				NA	
							To: 20-7313										
(7315)	0.02	NA					From: Cul-de-Sac					NA				NA	
							To: 20-7313										
(7317)	0.10	NA					From: 20-7297					NA				NA	
							To: Cul-de-Sac										
(7318)	0.14	NA					From: 20-7384					NA				NA	
							To: 20-7297										
(7319)	0.24	NA					From: 20-7297					NA				NA	
							To: Cul-de-Sac										
(7320)	0.01	NA					From: Cul-de-Sac					NA				NA	
							To: 20-7297										
(7321)	0.26	NA					From: Cul-de-Sac					NA				NA	
							To: 20-7323										
(7322)	0.02	NA					From: Cul-de-Sac					NA				NA	
							To: 20-7321										

Virginia Department of Transportation
Traffic Engineering Division
2010
Annual Average Daily Traffic Volume Estimates By Section of Route
Chesterfield Maintenance Area

Route	Length	AADT	QA	4Tire	Bus	Truck				QC	K Factor	QK	Dir Factor	AAWDT	QW	Year
						2Axle	3+Axle	1Trail	2Trail							
Chesterfield County																
7323	0.04	NA														
7323	0.03	NA														
7324	0.04	NA														
7325	0.07	NA														
7326	0.07	NA														
7327	0.01	NA														
7328	0.10	NA														
7329	0.01	NA														
7329	0.39	NA														
7330	0.15	NA														
7331	0.04	NA														
7332	0.38	NA														
7333	0.08	NA														
7333	0.05	NA														
7334	0.10	NA														
7335	0.05	NA														
7335	0.03	NA														
7336	0.45	NA														
7337	0.08	NA														
7338	0.25	NA														

Virginia Department of Transportation
 Traffic Engineering Division
 2010
 Annual Average Daily Traffic Volume Estimates By Section of Route
 Chesterfield Maintenance Area

Route	Length	AADT	QA	4Tire	Bus	Truck				QC	K Factor	QK	Dir Factor	AAWDT	QW	Year	
						2Axle	3+Axle	1Trail	2Trail								
Chesterfield County																	
7339	0.12	NA					From: Cul-de-Sac					NA			NA		
							To: 20-7338										
7340	0.06	NA					From: 20-7341					NA			NA		
							To: 20-7338										
7341	0.07	NA					From: Cul-de-Sac					NA			NA		
							To: 20-7340										
7341	0.04	NA					From: Cul-de-Sac					NA			NA		
							To: Cul-de-Sac										
7342	0.13	NA					From: Cul-de-Sac					NA			NA		
							To: 20-7341										
7343	0.06	NA					From: 20-7342					NA			NA		
							To: Cul-de-Sac TEMP EOM										
7344	0.22	NA					From: Cul-de-Sac TEMP EOM					NA			NA		
							To: 20-7343										
7345	0.05	NA					From: 20-7344					NA			NA		
							To: Cul-de-Sac										
7346	0.04	NA					From: Cul-de-Sac					NA			NA		
							To: 20-7344										
7347	0.04	NA					From: 20-7344					NA			NA		
							To: Cul-de-Sac										
7348	0.09	NA					From: Cul-de-Sac					NA			NA		
							To: 20-7344										
7349	0.04	NA					From: 20-668; 20-7175					NA			NA		
							To: 20-7351										
7350	0.08	NA					From: 20-7351					NA			NA		
							To: Cul-de-Sac										
7351	0.19	NA					From: Cul-de-Sac					NA			NA		
							To: 20-7349; 20-7350										
7351	0.24	NA					From: 20-7349; 20-7350					NA			NA		
							To: Cul-de-Sac										
7352	0.02	NA					From: 20-7351					NA			NA		
							To: Dead End										
7353	0.06	NA					From: Dead End					NA			NA		
							To: 20-7351										
7354	0.49	NA					From: 20-688					NA			NA		
							To: Cul-de-Sac										
7355	0.16	NA					From: Cul-de-Sac					NA			NA		
							To: 20-7356										

Virginia Department of Transportation
 Traffic Engineering Division
 2010
 Annual Average Daily Traffic Volume Estimates By Section of Route
 Chesterfield Maintenance Area

Route	Length	AADT	QA	4Tire	Bus	Truck				QC	K Factor	QK	Dir Factor	AAWDT	QW	Year	
						2Axle	3+Axle	1Trail	2Trail								
Chesterfield County																	
7355	0.06	NA					From: 20-7356					NA			NA		
							To: Cul-de-Sac										
7356	0.04	NA					From: 20-7355					NA			NA		
							To: Cul-de-Sac										
7358	0.06	NA					From: 20-7276					NA			NA		
							To: Cul-de-Sac										
7359	0.03	NA					From: 20-7276					NA			NA		
							To: Cul-de-Sac										
7360	0.31	NA					From: 20-7354					NA			NA		
							To: 20-7363										
7361	0.02	NA					From: 20-7360					NA			NA		
							To: Cul-de-Sac										
7362	0.02	NA					From: 20-7360					NA			NA		
							To: Cul-de-Sac										
7363	0.34	NA					From: 20-7360					NA			NA		
							To: 20-7438										
7364	0.28	NA					From: 20-5843					NA			NA		
							To: 20-7365										
7365	0.22	NA					From: 20-7367					NA			NA		
							To: Cul-de-Sac										
7366	0.06	NA					From: 20-7365					NA			NA		
							To: Cul-de-Sac										
7367	0.05	NA					From: Cul-de-Sac					NA			NA		
							To: 20-7365										
7367	0.06	NA					From: 20-7365					NA			NA		
							To: Cul-de-Sac										
7368	0.35	NA					From: 20-659 Hensley Rd					NA			NA		
							To: Cul-de-Sac										
7369	0.12	NA					From: Cul-de-Sac					NA			NA		
							To: 20-7368										
7370	0.44	NA					From: 20-7368					NA			NA		
							To: Cul-de-Sac										
7371	0.21	NA					From: 20-7370					NA			NA		
							To: Cul-de-Sac										
7372	0.07	NA					From: Cul-de-Sac					NA			NA		
							To: 20-7370										
7373	0.09	NA					From: Dead End					NA			NA		
							To: 20-1176 Harrow Dr										

Virginia Department of Transportation
 Traffic Engineering Division
 2010
 Annual Average Daily Traffic Volume Estimates By Section of Route
 Chesterfield Maintenance Area

Route	Length	AADT	QA	4Tire	Bus	Truck				QC	K Factor	QK	Dir Factor	AAWDT	QW	Year
						2Axle	3+Axle	1Trail	2Trail							
Chesterfield County																
7373	0.07	NA					From: 20-1176 Harrow Dr					NA			NA	
							To: Dead End									
7374	0.04	NA					From: Cul-de-Sac					NA			NA	
							To: 20-7373									
7375	0.11	NA					From: 20-611 Kingsland Dr					NA			NA	
							To: Cul-de-Sac									
7376	0.24	NA					From: 20-7375					NA			NA	
							To: Cul-de-Sac									
7377	0.09	NA					From: Cul-de-Sac					NA			NA	
							To: 20-7375									
7378	0.25	NA					From: 20-5583 Watermill Pkwy					NA			NA	
							To: 20-7380									
7379	0.06	NA					From: Cul-de-Sac					NA			NA	
							To: 20-7378									
7380	0.05	NA					From: Cul-de-Sac					NA			NA	
							To: 20-7378									
7380	0.05	NA					From: Cul-de-Sac					NA			NA	
							To: Cul-de-Sac									
7381	0.20	NA					From: Cul-de-Sac					NA			NA	
							To: 20-4508 Twisted Oak Dr									
7382	0.08	NA					From: Cul-de-Sac					NA			NA	
							To: 20-7318									
7383	0.15	NA					From: 20-7318					NA			NA	
							To: Cul-de-Sac									
7384	0.09	NA					From: Cul-de-Sac					NA			NA	
							To: 20-7318									
7384	0.02	NA					From: Cul-de-Sac					NA			NA	
							To: Cul-de-Sac									
7385	0.12	NA					From: Dead End					NA			NA	
							To: 20-7332									
7386	0.13	NA					From: 20-668					NA			NA	
							To: Cul-de-Sac									
7387	0.02	NA					From: Cul-de-Sac					NA			NA	
							To: 20-7389									
7387	0.50	NA					From: Cul-de-Sac					NA			NA	
							To: Cul-de-Sac									
7388	0.04	NA					From: 20-7387 CIRCLE					NA			NA	
							To: 20-7387									

Virginia Department of Transportation
Traffic Engineering Division
2010
Annual Average Daily Traffic Volume Estimates By Section of Route
Chesterfield Maintenance Area

Route	Length	AADT	QA	4Tire	Bus	Truck				QC	K Factor	QK	Dir Factor	AAWDT	QW	Year
						2Axle	3+Axle	1Trail	2Trail							
Chesterfield County																
7389	0.05	NA														
7390	0.13	NA														
7391	0.13	NA														
7392	0.03	NA														
7392	0.03	NA														
7393	0.12	NA														
7394	0.07	NA														
7395	0.11	NA														
7396	0.15	NA														
7397	0.07	NA														
7398	0.14	NA														
7399	0.04	NA														
7400	0.06	NA														
7401	0.09	NA														
7402	0.05	NA														
7403	0.04	NA														
7404	0.04	NA														
7404	0.32	NA														
7405	0.03	NA														

Virginia Department of Transportation
 Traffic Engineering Division
 2010
 Annual Average Daily Traffic Volume Estimates By Section of Route
 Chesterfield Maintenance Area

Route	Length	AADT	QA	4Tire	Bus	Truck				QC	K Factor	QK	Dir Factor	AAWDT	QW	Year
						2Axle	3+Axle	1Trail	2Trail							
Chesterfield County																
7406	0.33	NA					From: 20-7404					NA				NA
							To: Cul-de-Sac									
7407	0.27	NA					From: 20-7406					NA				NA
							To: Cul-de-Sac									
7408	0.03	NA					From: 20-7407					NA				NA
							To: Cul-de-Sac									
7409	0.10	NA					From: 20-7407					NA				NA
							To: Cul-de-Sac									
7410	0.07	NA					From: 20-2115 Brookforest Rd					NA				NA
							To: 20-7407									
7411	0.06	NA					From: 20-5584 Windmill Ridge Dr					NA				NA
							To: 20-7412									
7412	0.06	NA					From: Cul-de-Sac					NA				NA
							To: 20-7411									
7412	0.07	NA					From: Cul-de-Sac					NA				NA
							To: Cul-de-Sac									
7413	0.06	NA					From: Cul-de-Sac					NA				NA
							To: 20-5584 Windmill Ridge Dr									
7414	0.08	NA					From: Cul-de-Sac					NA				NA
							To: 20-7413									
7415	0.03	NA					From: Cul-de-Sac					NA				NA
							To: 20-7414									
7416	0.10	NA					From: Cul-de-Sac					NA				NA
							To: 20-5584 Windmill Ridge Dr									
7417	0.05	NA					From: Cul-de-Sac					NA				NA
							To: 20-7416									
7419	0.05	NA					From: 20-7158 Nailor Way					NA				NA
							To: 20-754 Coalfield Rd									
7420	0.19	NA					From: 20-872 Chestnut Hill Rd					NA				NA
							To: 20-732 Old Stage Rd									
7424	0.29	NA					From: 20-5186 Eastfair Dr					NA				NA
							To: Cul-de-Sac									
7425	0.36	NA					From: 20-7424					NA				NA
							To: Cul-de-Sac									
7426	0.06	NA					From: Cul-de-Sac					NA				NA
							To: 20-7425									
7427	0.12	NA					From: Cul-de-Sac					NA				NA
							To: 20-3534 Winding Creek Lane									

Virginia Department of Transportation
 Traffic Engineering Division
 2010
 Annual Average Daily Traffic Volume Estimates By Section of Route
 Chesterfield Maintenance Area

Route	Length	AADT	QA	4Tire	Bus	Truck				QC	K Factor	QK	Dir Factor	AAWDT	QW	Year
						2Axle	3+Axle	1Trail	2Trail							
Chesterfield County																
7428	0.03	NA					From: Cul-de-Sac					NA			NA	
							To: 20-7243 Green Spire Dr; 20-7429									
7429	0.18	NA					From: 20-7243 Green Spire Dr; 20-7428					NA			NA	
							To: Cul-de-Sac									
7430	0.15	NA					From: Cul-de-Sac					NA			NA	
							To: 20-5136									
7431	0.10	NA					From: 20-7430					NA			NA	
							To: Cul-de-Sac									
7432	0.21	NA					From: Cul-de-Sac					NA			NA	
							To: 20-7430									
7433	0.05	NA					From: Cul-de-Sac					NA			NA	
							To: 20-7432									
7434	0.13	NA					From: Cul-de-Sac					NA			NA	
							To: 20-3951 Koufax Dr									
7434	0.13	NA					From: 20-3951 Koufax Dr					NA			NA	
							To: Cul-de-Sac									
7435	0.36	NA					From: Cul-de-Sac					NA			NA	
							To: 20-898 Ware Bottom Springs Rd									
7436	0.15	NA					From: 20-7435					NA			NA	
							To: Cul-de-Sac									
7438	0.04	NA					From: Cul-de-Sac					NA			NA	
							To: 20-7363									
7438	0.05	NA					From: 20-7363					NA			NA	
							To: Cul-de-Sac									
7439	0.13	NA					From: 20-7277 Charter Landing Dr					NA			NA	
							To: Cul-de-Sac									
7443	0.03	NA					From: Cul-de-Sac					NA			NA	
							To: 20-2263									
7444	0.03	NA					From: 20-2263					NA			NA	
							To: Cul-de-Sac									
7445	0.05	NA					From: Dead End					NA			NA	
							To: 20-606									
7446	0.78	NA					From: 20-7450					NA			NA	
							To: 20-652 Old Hundred Rd									
7447	0.08	NA					From: 20-7446					NA			NA	
							To: 20-7448									
7448	0.21	NA					From: Cul-de-Sac					NA			NA	
							To: 20-7447									

Virginia Department of Transportation
 Traffic Engineering Division
 2010
 Annual Average Daily Traffic Volume Estimates By Section of Route
 Chesterfield Maintenance Area

Route	Length	AADT	QA	4Tire	Bus	Truck				QC	K Factor	QK	Dir Factor	AAWDT	QW	Year
						2Axle	3+Axle	1Trail	2Trail							
Chesterfield County																
7448	0.09	NA					From: 20-7447					NA				NA
							To: Cul-de-Sac									
7449	0.05	NA					From: Cul-de-Sac					NA				NA
							To: 20-7448									
7450	0.31	NA					From: Dead End					NA				NA
							To: 20-7446									
7451	0.45	NA					From: 20-7450					NA				NA
							To: 20-7446									
7452	0.12	NA					From: 20-7451					NA				NA
							To: Cul-de-Sac									
7453	0.05	NA					From: 20-7451					NA				NA
							To: Cul-de-Sac									
7454	0.04	NA					From: 20-7451					NA				NA
							To: Dead End									
7455	0.06	NA					From: 20-652 Old Hundred Rd					NA				NA
							To: Cul-de-Sac									
7456	0.12	NA					From: 20-5744 Riverdowns South Dr					NA				NA
							To: Cul-de-Sac									
7457	0.05	NA					From: 20-7456					NA				NA
							To: Cul-de-Sac									
7458	0.18	NA					From: Cul-de-Sac					NA				NA
							To: 20-5744 Riverdowns South Dr									
7459	0.04	NA					From: 20-7458					NA				NA
							To: Cul-de-Sac									
7460	0.65	NA					From: End of Loop					NA				NA
							To: 20-655 Beach Rd									
7461	0.11	NA					From: 20-651 Belmont Rd					NA				NA
							To: Cul-de-Sac									
7462	0.15	NA					From: 20-640 Conifer Rd					NA				NA
							To: 20-7463									
7463	0.16	NA					From: Dead End					NA				NA
							To: 20-7462									
7463	0.03	NA					From: Dead End					NA				NA
							To: Dead End									
7464	0.08	NA					From: 20-7463					NA				NA
							To: 20-7465									
7465	0.04	NA					From: 20-7464					NA				NA
							To: Cul-de-Sac									

Virginia Department of Transportation
 Traffic Engineering Division
 2010
 Annual Average Daily Traffic Volume Estimates By Section of Route
 Chesterfield Maintenance Area

Route	Length	AADT	QA	4Tire	Bus	Truck				QC	K Factor	QK	Dir Factor	AAWDT	QW	Year
						2Axle	3+Axle	1Trail	2Trail							
Chesterfield County																
7466	0.37	NA					From: 20-5716 John Winston Jones Pkwy					NA				NA
							To: Cul-de-Sac									
7467	0.07	NA					From: 20-7466					NA				NA
							To: 20-7468; 20-7469									
7468	0.05	NA					From: 20-7467					NA				NA
							To: Cul-de-Sac									
7469	0.23	NA					From: Cul-de-Sac					NA				NA
							To: 20-7467									
7470	0.41	NA					From: Cul-de-Sac					NA				NA
							To: 20-7466									
7471	0.20	NA					From: Cul-de-Sac					NA				NA
							To: 20-7470									
7471	0.18	NA					From: 20-7470					NA				NA
							To: Cul-de-Sac									
7472	0.05	NA					From: 20-7471					NA				NA
							To: Cul-de-Sac									
7473	0.11	NA					From: 20-7471					NA				NA
							To: Cul-de-Sac									
7474	0.24	NA					From: 20-651 Claypoint Rd					NA				NA
							To: 20-7481									
7476	0.05	NA					From: 20-5525; 20-7477					NA				NA
							To: Cul-de-Sac									
7477	0.05	NA					From: Cul-de-Sac					NA				NA
							To: 20-5525; 20-7476									
7478	0.04	NA					From: Cul-de-Sac					NA				NA
							To: 20-5525 Parrish Creek Lane									
7479	0.04	NA					From: 20-7474					NA				NA
							To: Cul-de-Sac									
7480	0.03	NA					From: Cul-de-Sac					NA				NA
							To: 20-5525 Parrish Creek Lane									
7481	0.02	NA					From: Dead End					NA				NA
							To: 20-5525 Parrish Creek Lane									
7481	0.12	NA					From: 20-5525 Parrish Creek Lane					NA				NA
							To: Cul-de-Sac									
7482	0.07	NA					From: US 360 Hull Street Rd					NA				NA
							To: Dead End									
7483	0.56	NA					From: 20-7489					NA				NA
							To: Cul-de-Sac									

Virginia Department of Transportation
 Traffic Engineering Division
 2010
 Annual Average Daily Traffic Volume Estimates By Section of Route
 Chesterfield Maintenance Area

Route	Length	AADT	QA	4Tire	Bus	Truck				QC	K Factor	QK	Dir Factor	AAWDT	QW	Year
						2Axle	3+Axle	1Trail	2Trail							
Chesterfield County																
7484	0.08	NA					From: 20-7483					NA				NA
							To: Cul-de-Sac									
7485	0.39	NA					From: 20-7483					NA				NA
							To: Cul-de-Sac									
7486	0.07	NA					From: 20-7485					NA				NA
							To: Cul-de-Sac									
7487	0.09	NA					From: 20-7485					NA				NA
							To: 20-7483									
7488	0.04	NA					From: 20-5666 Tadey Dr					NA				NA
							To: Cul-de-Sac									
7489	0.20	NA					From: 20-5131 Longmeadow Circle					NA				NA
							To: Cul-de-Sac									
7490	0.05	NA					From: 20-5843					NA				NA
							To: Cul-de-Sac									
7491	0.06	NA					From: 20-7492					NA				NA
							To: 20-5843									
7492	0.22	NA					From: Cul-de-Sac					NA				NA
							To: 20-7491									
7492	0.06	NA					From: Cul-de-Sac					NA				NA
							To: Cul-de-Sac									
7493	0.05	NA					From: Cul-de-Sac					NA				NA
							To: 20-7492									
7494	0.41	NA					From: 20-7492					NA				NA
							To: Cul-de-Sac									
7495	0.17	NA					From: 20-7496					NA				NA
							To: 20-667 Otterdale Rd									
7496	0.24	NA					From: Dead End					NA				NA
							To: 20-7495									
7497	0.06	NA					From: 20-7496					NA				NA
							To: Cul-de-Sac									
7498	0.11	NA					From: 20-7496					NA				NA
							To: Cul-de-Sac									
7499	0.18	NA					From: 20-7496					NA				NA
							To: Cul-de-Sac									
7500	0.29	NA					From: 20-5843 Ashwell Dr					NA				NA
							To: 20-5843 Ashwell Dr									
7501	0.03	NA					From: 20-7500					NA				NA
							To: Cul-de-Sac									

Virginia Department of Transportation
Traffic Engineering Division
2010
Annual Average Daily Traffic Volume Estimates By Section of Route
Chesterfield Maintenance Area

Route	Length	AADT	QA	4Tire	Bus	-----Truck-----				QC	K Factor	QK	Dir Factor	AAWDT	QW	Year
						2Axle	3+Axle	1Trail	2Trail							
Chesterfield County																
(7502)	0.05	NA					From: 20-7500 WEST				NA			NA		
							To: 20-7500 EAST									
(7503)	0.13	NA					From: Cul-de-Sac				NA			NA		
							To: 20-7500									
(7504)	0.07	NA					From: 20-7494				NA			NA		
							To: Cul-de-Sac									
(7505)	0.03	NA					From: Cul-de-Sac				NA			NA		
							To: 20-7494									
(7506)	0.35	NA					From: Cul-de-Sac				NA			NA		
(7506)	0.18	NA					From: 20-5744 Riverdowns South Dr				NA			NA		
							To: Cul-de-Sac									
(7507)	0.08	NA					From: Cul-de-Sac				NA			NA		
(7507)	0.03	NA					From: 20-4230 Auger Lane				NA			NA		
							To: Cul-de-Sac									
(7509)	0.04	NA					From: 20-3059 Pullbrooke Dr				NA			NA		
							To: Cul-de-Sac									
(7510)	0.07	NA					From: Cul-de-Sac				NA			NA		
							To: 20-3059 Pullbrooke Dr									
(9086) Matoaca High School B	0.14	1300	R				From: 20-5716 John Winston Jones Pkwy				NA			NA		09/15/2009
							To: 20-5716 John Winston Jones Pkwy									
(9094) Chester Middle School	0.11	1400	R				From: SR 10 Chester Int Sch				NA			NA		09/14/2009
							To: 20-1519 Dale Lane									
(9095) Monacan High School	0.48	860	R				From: 20-2770 Smoketree Dr				NA			NA		03/23/2009
							To: Monacan High School									
(9096) Chesterfield Tech Cente	0.10	1200	R				From: Chesterfield Tech Sch				NA			NA		09/14/2009
							To: 20-2099 Courthouse Rd									
(9097) Enon Elem School	0.08	250	R				From: Enon Elem Sch				NA			NA		09/14/2009
							To: 20-691 Burgess Rd									
(9098) Swift Creek Middle Scho	0.23	1000	R				From: Swift Crk Mid Sch				NA			NA		09/14/2009
							To: 20-754 Old Hundred Rd									
(9099) Beulah Elem School	0.17	170	R				From: 20-641; 20-2340				NA			NA		09/14/2009
							To: Beulah Elem Sch									
(9100) Grange Hall Elem Sch	0.16	310	R				From: US 360 Hull Street Rd				NA			NA		09/14/2009
							To: Grange Hall Sch									
(9101) Midlothian Middle Schoo	0.21	1300	R				From: US 60 Midlothian Tpke				NA			NA		09/14/2009
							To: Midlothian High Sch									

Virginia Department of Transportation
Traffic Engineering Division
2010
Annual Average Daily Traffic Volume Estimates By Section of Route
Chesterfield Maintenance Area

Route	Length	AADT	QA	4Tire	Bus	Truck				QC	K Factor	QK	Dir Factor	AAWDT	QW	Year
						2Axle	3+Axle	1Trail	2Trail							
Chesterfield County																
(9102) Matoaca Elem School	0.06	120	R				From: Matoaca Sch				NA			NA		09/14/2009
							To: SR 36 River Rd									
(9107) Woolridge Elem School	0.20	600	R				From: 20-4329 Timber Bluff Pkwy				NA			NA		09/15/2009
							To: End Loop									
(9108)	0.15	220	R				From: 20-1177 W, Cougar Trail				NA			NA		09/14/2009
							To: 20-1177 E, Cougar Trail									
(9109) Robious Elem School	0.19	640	R				From: 20-832 Robious Crossing Dr				NA			NA		09/15/2009
							To: 20-3396 Summerhurst Dr									
(9110) Alberta Smith Elem Sch	0.19	160	R				From: 20-4700 Deer Run Rd				NA			NA		09/15/2009
							To: End of Loop									
(9112) Matoaca Elementary Sc	0.14	260	R				From: 20-722 Holloway Ave				NA			NA		09/15/2009
							To: 20-722 Holloway Ave									
(9113) Clover Hill High School	0.17	1200	R				From: 20-3600 Woodlake Village Pkwy				NA			NA		09/15/2009
							To: End of Loop									
(9114) James River High Scho	0.23	710	R				From: 20-3387 James River Rd				NA			NA		09/14/2009
							To: End of Loop									
(9115) Marguerite Christian Ele	0.38	380	R				From: 20-620 Woods Edge Rd				NA			NA		09/15/2009
							To: End of Loop									
(9450) Thomas Dale West HS	0.08	250	R				From: 20-708 Carver Heights Dr				NA			NA		04/01/2009
							To: Thomas Dale Annex									
(9452) School Board Annex	0.08	170	R				From: Bellwood Elem Sch				NA			NA		09/14/2009
							To: 20-1625 Perrymont Rd									
(9453) Midlothian High School	0.29	1500	R				From: 20-950 Charter Colony Pkwy				NA			NA		09/14/2009
							To: Midlothian High Sch									
(9471) Bon Air Elem Sch	0.24	360	R				From: Bon Air Elem Sch				NA			NA		09/14/2009
							To: 20-1703 McRae Rd									
(9472) L C Bird High School	0.35	1500	R				From: 20-903; 20-2099				NA			NA		09/14/2009
							To: Lloyd Byrd High Sch									
(9473) Gordon Elem School	0.13	150	R				From: 20-2776 Gordon School Rd				NA			NA		03/23/2009
							To: W W Gordon Elem Sch									
(9736) Bensley Elem School	0.13	290	R				From: 20-1608 Sherbourne Rd				NA			NA		09/14/2009
							To: Bensley Sch									
(9738) Harrogate Elem School	0.14	370	R				From: SR 144 Harrogate Rd				NA			NA		09/14/2009
							To: Harrogate Elem Sch									
(9739) C E Curtis Elementary S	0.16	190	R				From: SR 10 Hundred Rd				NA			NA		09/14/2009
							To: Chester Inter Sch									
(9740) Enon Elem Annex Scho	0.07	180	R				From: Enon Elem Annex Sch				NA			NA		09/14/2009
							To: 20-818 Lawing Dr									

Virginia Department of Transportation
Traffic Engineering Division
2010
Annual Average Daily Traffic Volume Estimates By Section of Route
Chesterfield Maintenance Area

Route	Length	AADT	QA	4Tire	Bus	Truck				QC	K Factor	QK	Dir Factor	AAWDT	QW	Year
						2Axle	3+Axle	1Trail	2Trail							
Chesterfield County																
(9742)		0.06	130	R								NA		NA		09/14/2009
(9770)	Henning Elem School	0.08	640	R								NA		NA		02/23/2009
(9831)		0.12	240	R								NA		NA		09/14/2009
(9832)	Chalkley Elem Sch	0.09	390	R								NA		NA		09/14/2009
(9833)	Crestwood Elementary	0.16	160	R								NA		NA		09/14/2009
(9835)		0.08	300	R								NA		NA		09/14/2009
(9888)	Thomas Dale High Scho	0.18	2100	R								NA		NA		09/14/2009
(9889)	Manchester Middle Sch	0.18	1900	R								NA		NA		09/14/2009
(9890)	Matoaca High School	0.12	1300	R								NA		NA		09/14/2009
(9891)	Meadowbrook High Sch	0.18	1000	R								NA		NA		09/14/2009
(9892)	A M Davis Elementary S	0.08	160	R								NA		NA		09/14/2009
(9893)	Falling Creek Elem Sch	0.39	140	R								NA		NA		09/14/2009
(9895)	Bellwood Elem School	0.13	440	R								NA		NA		09/14/2009
(9897)	Watkins Elem School	0.08	280	R								NA		NA		09/14/2009
(9900)	Spring Run Elem Bus L	0.22	790	R								NA		NA		09/14/2009
(9938)	Ream Road Elem Scho	0.16	910	R								NA		NA		09/14/2009
(9939)	Etrick Elem School	0.07	180	R								NA		NA		09/14/2009
(9940)	Providence Middle Scho	0.17	500	R								NA		NA		09/14/2009
(9970)	Evergreen Elem School	0.45	230	R								NA		NA		09/14/2009

Virginia Department of Transportation
Traffic Engineering Division
2010
Annual Average Daily Traffic Volume Estimates By Section of Route
Chesterfield Maintenance Area

Route	Length	AADT	QA	4Tire	Bus	Truck				QC	K Factor	QK	Dir Factor	AAWDT	QW	Year
						2Axle	3+Axle	1Trail	2Trail							
Chesterfield County																
9971 Manchester High School	0.34	650	R			From: 20-654; 20-817 SOUTH					NA			NA		09/14/2009
						To: Cul-de-Sac										
9972 Bettie Weaver Elem Sch	0.47	680	R			From: Parking Rd & Bus Loop					NA			NA		09/14/2009
						To: 20-3387 James River Rd										
9973 Carver Middle School	0.15	420	R			From: 20-1689					NA			NA		09/14/2009
						To: 20-1689										
9974 Bailey Bridge Middle Sc	0.67	160	R			From: 20-654 Bailey Bridge Middle					NA			NA		09/14/2009
						To: Cul-de-Sac Loops at School										
9975 Thelma Crenshaw Elem	0.30	210	R			From: 20-654; 20-4360					NA			NA		09/14/2009
						To: 20-651 Claypoint Rd										
9976 Jacob Road Elem Scho	0.39	210	R			From: 20-763 N. Fordham Rd					NA			NA		05/04/2009
						To: Cul-de-Sac										
City of Colonial Heights																
106 C H Dimmock Pkwy	0.69	13000	G	99%	0%	1%	0%	0%	0%	F	0.093	F	0.507	14000	G	2010
						From: Southpark Blvd										
						To: Temple Ave										
2106 Southpark Blvd	0.31	21000	G	99%	0%	1%	0%	0%	0%	F	NA			23000	G	2010
						From: NB Ramp To I-95										
						To: South Ave										
2106 Southpark Blvd	0.25	23000	G	99%	0%	1%	0%	0%	0%	F	NA			25000	G	2010
						From: C H Dimmock Pkwy										
						To: Southpark Circle										
2106 Southpark Blvd	0.05	9700	G	99%	0%	1%	0%	0%	0%	F	0.102	F	0.503	11000	G	2010
						From: Temple Ave										
						To: JB-106 FROM CONNECTOR RD					NA			NA		
2106 Ramp	0.05	NA				From: I-95-S FROM CONNECTOR RD										
						To: 106-2 I-95-N053A TO AND FROM RT					NA			NA		
2106 Ramp	0.19	NA				From: I-95-N FROM CONNECTOR										
						To: Forestview Dr										
4106 Sherwood Dr	0.25	3600	G	99%	0%	1%	0%	0%	0%	C	0.095	F	0.605	3900	G	2010
						From: US 1 Boulevard										
						To: WCL Colonial Heights					NA			14000	G	2010
9020106 Dupuy Ave	0.42	13000	G			From: US 1 Boulevard										
						To: US 1 Boulevard										
9024106 Westover Ave	0.66	6700	G	99%	0%	0%	0%	0%	0%	C	0.097	F	0.603	7300	G	2010
						From: Conduit Rd										
						To: WCL Colonial Heights										
9026106 Branders Bridge Rd	0.30	5400	G	99%	0%	1%	0%	0%	0%	C	0.094	F	0.598	5800	G	2010
						From: US 1 Boulevard										
						To: WCL Colonial Heights										
9030106 Lakeview Ave	0.85	7600	G	99%	0%	1%	0%	0%	0%	C	0.097	F	0.652	8100	G	2010
						From: US 1 Boulevard										
						To: US 1 Boulevard										
9032106 E Ellerslie Ave	1.15	15000	G	99%	0%	0%	0%	0%	0%	C	0.092	F	0.51	16000	G	2010
						From: Conduit Rd										
						To: US 1 Boulevard										
9035106 Washington Ave	0.37	580	G	97%	1%	1%	0%	0%	0%	C	0.113	F	0.549	620	G	2010
						From: Stuart Ave										

Virginia Department of Transportation
Traffic Engineering Division
2010
Annual Average Daily Traffic Volume Estimates By Section of Route
Chesterfield Maintenance Area

Route	Length	AADT	QA	4Tire	Bus	Truck				QC	K Factor	QK	Dir Factor	AAWDT	QW	Year
						2Axle	3+Axle	1Trail	2Trail							
City of Colonial Heights																
9035 105 Stuart Ave	0.10	1000	G	97%	1%	1%	0%	0%	0%	F	0.111	F	0.631	1100	G	2010
			From: Washington Ave													
			To: Bristol Ave													
9035 106 Conduit Rd	0.05	1700	G	97%	1%	1%	0%	0%	0%	F	0.108	F	0.574	1900	G	2010
			From: Ivey Ave													
			To: Lynchburg Ave													
9035 106 Conduit Rd	0.24	2500	G	97%	1%	1%	0%	0%	0%	F	0.121	F	0.524	2700	G	2010
			From: Lynchburg Ave													
			To: Westover Ave													
9035 105 Conduit Rd	0.47	17000	G	98%	1%	0%	0%	0%	0%	C	0.097	F	0.536	18000	G	2010
			From: Temple Ave													
			To: E Ellerslie Ave													
9035 106 Conduit Rd	0.54	22000	G	97%	1%	1%	0%	0%	0%	F	0.091	F	0.559	23000	G	2010
			From: Waterfront Dr													
			To: Dead End													
9037 106 Hamilton Ave	0.67	470	G	98%	1%	1%	0%	0%	0%	C	0.11	F	0.529	510	G	2010
			From: E Westover Ave													
			To: Westover Ave													
9037 106 Hamilton Ave	0.55	2200	G	99%	1%	0%	0%	0%	0%	F	0.103	F	0.535	2400	G	2010
			From: Temple Ave													
			To: US 1 Boulevard													
9066 106 Lynchburg Ave	0.65	1900	G	99%	0%	0%	0%	0%	0%	C	0.103	F	0.533	2100	G	2010
			From: Conduit Rd													
City of Richmond																
1 127 Bryce Ln	1.02	2000	G	93%	5%	1%	0%	0%	0%	F	0.097	F	0.557	2200	G	2010
			From: Hull St													
			To: Broad Rock Rd													
2 127 Orcutt Ln	1.24	3200	G	93%	5%	1%	0%	0%	0%	F	0.085	F	0.53	3000	G	2010
			From: Hull St													
			To: Broad Rock Rd													
3 127 Clearfield St	0.78	690	G	97%	2%	0%	0%	0%	0%	C	0.099	F	0.571	650	G	2010
			From: Walmsley Blvd													
			To: Orcutt Lane													
3 127 Clearfield St	0.31	590	G	97%	2%	0%	0%	0%	0%	F	0.113	F	0.620	560	G	2010
			From: Bryce Lane													
			To: Jeff Davis Hwy													
4 127 Royall Ave	0.66	2100	G	93%	5%	1%	0%	0%	0%	F	0.089	F	0.645	1900	G	2010
			From: Commerce Rd													
			To: Dale Ave													
5 127 Lynhaven Ave	0.53	470	N	93%	5%	1%	0%	0%	0%	N	0.089	N	0.561	440	N	2010
			From: SR 161 Bells Rd													
			To: Bellmeade Rd													
5 127 Lynhaven Ave	1.19	470	G	93%	5%	1%	0%	0%	0%	C	0.089	F	0.561	440	G	2010
			From: Bellmeade Rd													
			To: Royall Ave													
6 127 Dale Ave	0.10	280	G	93%	5%	1%	0%	0%	0%	F	0.117	F	0.797	260	G	2010
			From: US 1													
			To: Lynhaven Ave													
7 127 Castlewood Rd	0.83	2400	G	93%	5%	1%	0%	0%	0%	F	0.084	F	0.597	2300	G	2010
			From: Walmsley Blvd													
			To: Bells Rd													

Virginia Department of Transportation
Traffic Engineering Division
2010
Annual Average Daily Traffic Volume Estimates By Section of Route
Chesterfield Maintenance Area

Route	Length	AADT	QA	4Tire	Bus	-----Truck-----				QC	K Factor	QK	Dir Factor	AAWDT	QW	Year	
						2Axle	3+Axle	1Trail	2Trail								
City of Richmond																	
(7) 127	Castlewood Rd	0.45	2000	G	93%	5%	1%	0%	0%	0%	F	0.098	F	0.558	1900	G	2010
				From:	Bells Rd												
				To:	Ruffin Rd												
(8) 127	Ruffin Rd	0.03	2200	G	95%	3%	1%	1%	0%	0%	F	0.091	F	0.523	2100	G	2010
				From:	Castlewood Rd												
(8) 127	Ruffin Rd	0.75	2600	G	95%	3%	1%	1%	0%	0%	C	0.083	F	0.568	2400	G	2010
				From:	Jeff Davis Hwy												
				To:	Commerce Rd												
(9) 127	W. Belmont Rd	0.32	910	G	97%	1%	1%	0%	1%	0%	C	0.09	F	0.506	860	G	2010
				From:	Belmont Rd												
				To:	Iron Bridge Rd												
(10) 127	Hioaks Rd	0.46	6700	G	98%	1%	1%	0%	0%	0%	C	0.085	F	0.505	7200	G	2010
				From:	Carnation St												
				To:	Jahnke Rd												
(11) 127	Carnation St	0.68	6700	G	98%	1%	1%	0%	0%	0%	C	0.083	F	0.504	7100	G	2010
				From:	US 60												
				To:	Hioake Rd												
(12) 127	Traylor Dr	0.97	420	G	98%	0%	1%	0%	0%	0%	F	0.129	F	0.7	400	G	2010
				From:	Hobbyhill Rd												
				To:	Cherokee Rd												
(13) 127	Duryea Dr	1.01	1000	G	98%	0%	1%	0%	0%	0%	F	0.128	F	0.508	970	G	2010
				From:	Old Gun Rd												
				To:	Old Field Dr												
(14) 127	Old Field Dr	0.08	480	G	98%	0%	1%	0%	0%	0%	F	0.125	F	0.602	460	G	2010
				From:	Duryea Dr												
				To:	Westgate Dr												
(15) 127	Old Gun Rd	1.09	2300	G	98%	0%	1%	0%	0%	0%	C	0.117	F	0.814	2100	G	2010
				From:	Huguenot Rd												
				To:	WCL Richmond												
(16) 127	Stratford Rd	1.12	240	G	99%	0%	0%	0%	0%	0%	C	0.123	F	0.63	220	G	2010
				From:	Forest Hill Ave												
(16) 127	Stratford Rd	0.66	250	G	99%	1%	0%	0%	0%	0%	C	0.111	F	0.536	230	G	2010
				From:	Chippenham Pkwy												
				To:	Cherokee Rd												
(17) 127	Dmv Dr	0.22	3300	G	94%	1%	4%	0%	0%	0%	C	0.116	F	0.507	3500	G	2010
				From:	Leigh St												
				To:	Broad St												
(18) 127	Forest Hill Ave	0.38	4100	G	94%	1%	4%	0%	0%	0%	F	0.104	F	0.665	4300	G	2010
				From:	Semmes Ave												
				To:	Broad Rock Rd												
(20) 127	Poe St	0.05	4000	G	94%	1%	4%	0%	0%	0%	F	0.081	F	0.538	4200	G	2010
				From:	North Ave												
(20) 127	Poe St	0.11	4000	G	94%	1%	4%	0%	0%	0%	F	0.078	F	0.528	4200	G	2010
				From:	Barton Ave												
				To:	127-21 Monteiro Ave												
(21) 127	Monteiro Ave	0.25	4100	G	98%	1%	1%	0%	0%	0%	F	0.081	F	0.586	4300	G	2010
				From:	127-22 Fritz St												
				To:	127-20 Poe St												
(22) 127	1st St	0.73	4100	G	94%	1%	4%	0%	0%	0%	F	0.080	F	0.577	4300	G	2010
				From:	Leigh St												
				To:	Fritz St												
(43) 127	8th St	0.22	9200	G	94%	1%	4%	0%	0%	0%	F	0.136	F		9700	G	2010
				From:	Main St												
(43) 127	8th St	0.32	5900	G	94%	1%	4%	0%	0%	0%	F	0.099	F		6300	G	2010
				From:	US 250 Broad St												
				To:	Leigh St												

Virginia Department of Transportation
Traffic Engineering Division
2010
Annual Average Daily Traffic Volume Estimates By Section of Route
Chesterfield Maintenance Area

Route	Length	AADT	QA	4Tire	Bus	Truck				QC	K Factor	QK	Dir Factor	AAWDT	QW	Year
						2Axle	3+Axle	1Trail	2Trail							
City of Richmond																
(44) 127	7th St	0.37	5500	G	99%	0%	0%	0%	0%	F	0.137	F		5800	G	2010
			From: Canal St													
			To: US 250 Broad St													
(44) 127	7th St	0.33	6000	G	99%	0%	0%	0%	0%	F	0.176	F		6300	G	2010
			From: Leigh St													
			To: I-95													
(44) 127	7th St	0.14	5800	G	99%	0%	0%	0%	0%	F	0.197	F		6100	G	2010
			From: I-95													
			To: 127-44-N001B													
North (44) 127	Ramp	0.07	NA									NA		NA		
			From: I-95-N075A													
			To: Broad St													
(45) 127	5th St	0.41	8600	G	99%	0%	0%	0%	0%	F	0.141	F		9000	G	2010
			From: I-95													
			To: Functional Class Change													
(46) 127	4th St	0.45	1800	G	99%	0%	0%	0%	0%	F	0.148	F	0.557	1700	G	2010
			From: US 250 Broad St													
			To: Jackson Street													
(46) 127	4th St	0.24	3100	G	99%	0%	0%	0%	0%	F	0.148	F		2900	G	2010
			From: I-95													
			To: Canal St													
(47) 127	3rd St	0.83	3600	G	99%	0%	0%	0%	0%	F	0.148	F		3300	G	2010
			From: I-95													
			To: US 1, US 301 Belvidere St													
(48) 127	2nd St	0.28	5400	G	99%	0%	0%	0%	0%	C	0.123	F	0.65	5700	G	2010
			From: Spring St													
(48) 127	2nd St	0.23	5200	G	99%	0%	0%	0%	0%	F	0.133	F		5500	G	2010
			From: SR 147 Cary St													
(48) 127	2nd St	0.30	5500	G	99%	0%	0%	0%	0%	F	0.098	F		6000	G	2010
			From: US 250 Broad St													
(48) 127	2nd St	0.15	5500	N	99%	0%	0%	0%	0%	N	0.098	N		6000	N	2010
			From: 127-53 Clay St													
			To: Canal St													
(49) 127	Adams St	0.29	1900	G	98%	1%	1%	0%	0%	F	0.104	F	0.516	2100	G	2010
			From: US 250 Broad St													
(49) 127	Adams St	0.25	1900	N	98%	1%	1%	0%	0%	N	0.104	N	0.516	2100	N	2010
			From: SR 33 Leigh St													
			To: Leigh St													
(50) 127	Chamberlayne Pkwy	0.44	6700	G	98%	1%	1%	0%	0%	F	0.097	F		7400	G	2010
			From: Belvidere St													
(51) 127	Canal St	0.76	5600	G	98%	1%	1%	0%	0%	F	0.207	F		5900	G	2010
			From: 9Th St													
			To: Belvidere St													
(52) 127	Marshall St	0.07	3100	N	98%	1%	1%	0%	0%	N	0.113	N		2900	N	2010
			From: Henry St													
(52) 127	Marshall St	0.86	3100	G	98%	1%	1%	0%	0%	C	0.113	F		2900	G	2010
			From: 9th St													
(53) 127	Clay St	0.07	750	G	99%	0%	0%	0%	0%	F	0.126	F		710	G	2010
			From: 2nd St													
			To: 3rd St													
(54) 127	Clay St	0.05	1800	G	99%	0%	0%	0%	0%	F	0.145	F	0.781	1700	G	2010
			From: 8Th St													
			To: 9Th St													
(55) 127	Jackson St	0.05	4900	G	99%	0%	0%	0%	0%	F	0.116	F	0.791	5200	G	2010
			From: 7th St													
			To: 8th St													

Virginia Department of Transportation
Traffic Engineering Division
2010
Annual Average Daily Traffic Volume Estimates By Section of Route
Chesterfield Maintenance Area

Route	Length	AADT	QA	4Tire	Bus	-----Truck-----				QC	K Factor	QK	Dir Factor	AAWDT	QW	Year	
						2Axle	3+Axle	1Trail	2Trail								
City of Richmond																	
(59) 127	Terminal Ave	0.76	810	G	99%	0%	From: SR 10 Broad Rock Blvd To: SR 161 Belt Blvd				F	0.098	F	0.647	760	G	2010
(60) 127	21st St	0.23	7100	G	99%	0%	From: Main St To: US 250 Broad St				F	0.095	F	0.578	7500	G	2010
(60) 127	Broad St	0.13	3300	N	97%	1%	From: US 250; 23rd St To: 25th St				N	0.08	N	0.559	3500	N	2010
(60) 127	Broad St	0.67	3300	G	97%	1%	From: 25th St To: 36th St				C	0.08	F	0.559	3500	G	2010
(60) 127	Government Rd	0.46	3300	N	97%	1%	From: 36th St To: US 60 Stoney Run Dr				N	0.08	N	0.559	3500	N	2010
(7505) 127	Hopkins Rd	0.55	4900	G	99%	0%	From: SCL Richmond To: Walmsley Blvd				F	0.102	F	0.651	5100	G	2010
(7505) 127	Hopkins Rd	0.98	9300	G	99%	0%	From: Walmsley Blvd To: Terminal Ave				C	0.093	F	0.632	9800	G	2010
(7505) 127	Hopkins Rd	1.34	8300	G	99%	0%	From: Terminal Ave To: Holly Spring Ave				F	0.092	F	0.598	8800	G	2010
(7505) 127	Hopkins Rd	0.69	9200	G	99%	0%	From: Holly Spring Ave To: Jeff Davis Hwy				F	0.081	F	0.560	9600	G	2010
(7509) 127	Broad Rock Rd	0.38	4000	G	98%	1%	From: Hull St To: Forest Hill Ave				F	0.111	F	0.647	4300	G	2010
(7509) 127	Bainbridge St	0.67	6200	G	98%	1%	From: Broad Rock Rd To: 21st Street				C	0.112	F	0.688	6600	G	2010
(7509) 127	Bainbridge St	0.06	6900	G	98%	1%	From: 21st Street To: 20th St				F	0.114	F	0.697	7400	G	2010
(7509) 127	Bainbridge St	0.14	9100	G	98%	1%	From: 20th St To: Jefferson Hwy				F	0.101	F	0.577	10000	G	2010
(7509) 127	Bainbridge St	0.52	4800	G	98%	1%	From: Jefferson Hwy To: Jeff Davis Hwy; Cowardin Ave				C	0.121	F	0.563	5100	G	2010
(7512) 127	Cherokee Rd	2.54	1900	G	99%	0%	From: Commerce Rd To: Denbigh Dr				C	0.101	F	0.698	1800	G	2010
(7512) 127	Cherokee Rd	1.92	2200	G	98%	1%	From: Denbigh Dr To: Huguenot Rd				F	0.095	F	0.529	2100	G	2010
(7520) 127	Forest Hill Ave	1.11	16000	G	98%	1%	From: Huguenot Rd To: Forest Hill Ave				C	0.095	F	0.573	17000	G	2010
(7520) 127	Forest Hill Ave	1.15	26000	G	98%	1%	From: Forest Hill Ave To: SR 150 Chippenham Pkwy				F	0.099	F	0.651	28000	G	2010
(7520) 127	Forest Hill Ave	1.27	20000	G	98%	1%	From: SR 150 Chippenham Pkwy To: Powhite Pkwy				C	0.095	F	0.583	22000	G	2010
(7520) 127	Forest Hill Ave	0.21	26000	G	98%	1%	From: Powhite Pkwy To: Jahnke Rd				F	0.094	F	0.607	27000	G	2010
(7520) 127	Forest Hill Ave	0.86	18000	G	98%	1%	From: Jahnke Rd To: Westover Hills Blvd				F	0.094	F	0.634	19000	G	2010
(7521) 127	Commerce Rd	0.88	6100	G	76%	2%	From: Westover Hills Blvd To: Roanoke St				C	0.09	F	0.555	6600	G	2010
							From: Roanoke St To: Bells Rd										
							From: Bells Rd To: Ruffin Rd										

Virginia Department of Transportation
Traffic Engineering Division
2010
Annual Average Daily Traffic Volume Estimates By Section of Route
Chesterfield Maintenance Area

Route	Length	AADT	QA	4Tire	Bus	Truck				QC	K Factor	QK	Dir Factor	AAWDT	QW	Year
						2Axle	3+Axle	1Trail	2Trail							
City of Richmond																
7521 127 Commerce Rd	1.08	4400	G	69%	1%	2%	15%	12%	0%	C	0.083	F	0.526	4700	G	2010
7522 127 Walmsley Blvd	1.44	8200	G	99%	0%	0%	0%	0%	0%	C	0.085	F	0.653	8600	G	2010
7522 127 Walmsley Blvd	0.82	10000	G	99%	0%	0%	0%	0%	0%	F	0.088	F	0.556	11000	G	2010
7522 127 Walmsley Blvd	1.61	5700	G	99%	0%	0%	0%	0%	0%	F	0.087	F	0.552	5900	G	2010
7522 127 Walmsley Blvd	0.11	430	G	99%	0%	0%	0%	0%	0%	F	0.125	F	0.763	450	G	2010
7528 127 Midlothian Tpke	1.05	11000	G	99%	0%	0%	0%	0%	0%	F	0.088	F	0.565	11000	G	2010
7530 127 Jahnke Rd	0.94	18000	G	99%	0%	0%	0%	0%	0%	F	0.096	F	0.546	19000	G	2010
7530 127 Jahnke Rd	1.26	12000	G	99%	0%	0%	0%	0%	0%	C	0.095	F	0.623	12000	G	2010
7530 127 Prince Arthur Rd	0.30	570	G	99%	0%	0%	0%	0%	0%	F	0.118	F	0.549	600	G	2010
7530 127 New Kent Rd	0.13	570	N	99%	0%	0%	0%	0%	0%	N	0.118	N	0.549	600	N	2010
7530 127 New Kent Rd	0.69	840	G	99%	0%	0%	0%	0%	0%	F	0.153	F	0.569	880	G	2010
7531 127 Hey Rd	0.58	2100	G	99%	0%	0%	0%	0%	0%	F	0.092	F	0.553	1900	G	2010
7531 127 Hey Rd	0.25	3900	G	99%	0%	0%	0%	0%	0%	F	0.087	F	0.584	3700	G	2010
7533 127 Whitehead Rd	1.18	5000	G	97%	2%	1%	0%	0%	0%	F	0.090	F	0.554	4800	G	2010
7533 127 German School Rd	0.57	5200	G	97%	2%	1%	0%	0%	0%	C	0.101	F	0.587	5000	G	2010
7533 127 German School Rd	0.91	5400	G	97%	1%	1%	0%	0%	0%	C	0.092	F	0.572	5100	G	2010
7533 127 Glenway Dr	0.14	3600	G	97%	2%	1%	0%	0%	0%	F	0.093	F	0.521	3400	G	2010
7533 127 Blakemore Rd	0.21	2000	G	97%	2%	1%	0%	0%	0%	F	0.091	F	0.507	1900	G	2010
7533 127 Blakemore Rd	0.47	3200	G	97%	2%	1%	0%	0%	0%	F	0.101	F	0.58	3100	G	2010
7533 127 Bliley Rd	0.57	3000	G	97%	2%	1%	0%	0%	0%	F	0.11	F	0.657	2900	G	2010
7534 127 Riverside Dr	0.04	1400	N	99%	0%	0%	0%	0%	0%	N	0.110	N	0.517	1400	N	2010
7534 127 Riverside Dr	1.97	1400	G	99%	0%	0%	0%	0%	0%	C	0.110	F	0.517	1400	G	2010

Virginia Department of Transportation
Traffic Engineering Division
2010
Annual Average Daily Traffic Volume Estimates By Section of Route
Chesterfield Maintenance Area

Route	Length	AADT	QA	4Tire	Bus	-----Truck-----				QC	K Factor	QK	Dir Factor	AAWDT	QW	Year
						2Axle	3+Axle	1Trail	2Trail							
City of Richmond																
7534 127 Scottview Dr	0.22	470	G	99%	0%	From: Riverside Dr				F	0.121	F	0.551	440	G	2010
						To: Longview Dr										
7534 127 Longview Dr	0.20	2100	G	99%	0%	From: Scottview Dr				F	0.105	F	0.632	2000	G	2010
						To: Hathaway Rd										
7534 127 Hathaway Rd	0.30	3600	G	99%	0%	From: Longview Dr				F	0.098	F	0.531	3400	G	2010
						To: Forest Hill Ave										
7535 127 Warwick Rd	1.00	16000	G	98%	1%	From: Broad Rock Blvd				C	0.088	F	0.525	17000	G	2010
						To: Hull St										
7535 127 Warwick Rd	1.09	15000	G	98%	1%	From: Hull St				F	0.083	F	0.513	17000	G	2010
						To: Whitehead Rd										
7535 127 Warwick Rd	0.20	16000	G	98%	1%	From: Whitehead Rd				F	0.085	F	0.565	17000	G	2010
						To: Labrook Concourse										
7535 127 Warwick Rd	0.40	13000	G	98%	1%	From: Labrook Concourse				F	0.085	F	0.518	14000	G	2010
						To: Carnation St										
7538 127 Monument Ave	0.83	21000	G	99%	0%	From: WCL Richmond				C	0.107	F	0.536	23000	G	2010
						To: Malvern Ave										
7538 127 Monument Ave	1.05	21000	G	99%	0%	From: Malvern Ave				F	0.107	F	0.526	23000	G	2010
						To: Boulevard										
7538 127 Monument Ave	0.95	14000	G	99%	0%	From: Boulevard				C	0.103	F	0.781	14000	G	2010
						To: Lombardy St										
7538 127 Franklin St	0.61	5900	G	97%	1%	From: Lombardy St				C	0.134	F		6500	G	2010
						To: Belvidere St										
7538 127 Franklin St	0.92	7000	G	97%	1%	From: Belvidere St				F	0.109	F		7800	G	2010
						To: 9Th St										
7538 127 East Ramp	0.10	NA				From: 127-7538 TORT 195				NA			NA			
						To: I-195-S FR MONUMENT AVENUE										
7542 127 Grove Ave	0.31	10000	G	97%	1%	From: Three Chopt Rd				C	0.115	F	0.67	11000	G	2010
						To: Libbie Ave										
7542 127 Grove Ave	2.00	11000	G	99%	0%	From: Libbie Ave				C	0.122	F	0.653	12000	G	2010
						To: Thompson St										
7542 127 Grove Ave	0.76	6300	G	99%	0%	From: Thompson St				F	0.098	F	0.546	6700	G	2010
						To: SR 161 Boulevard										
7542 127 Grove Ave	0.89	5400	G	99%	0%	From: SR 161 Boulevard				F	0.098	N	0.546	5900	G	2010
						To: Lombardy St										
7545 127 Bellmeade Rd	0.75	5500	G	88%	2%	From: US 1 Jeff Davis Hwy				C	0.093	F	0.605	6100	G	2010
						To: Commerce Rd										
7545 127 Commerce Rd	1.27	11000	G	87%	1%	From: Commerce Rd				C	0.086	F	0.512	12000	G	2010
						To: Bellmeade Rd										
7545 127 Commerce Rd	0.44	7000	G	87%	1%	From: Ingram Ave				F	0.087	F	0.794	7700	G	2010
						To: Marx St										
7545 127 Commerce Rd	0.45	8400	G	87%	1%	From: Marx St				F	0.086	F	0.604	9200	G	2010
						To: US 360 Hull St										
7545 127 W Commerce Rd	0.39	5200	G	87%	1%	From: US 360 Hull St				F	0.111	F	0.689	5700	G	2010
						To: US 60 Semmes Ave										

Virginia Department of Transportation
Traffic Engineering Division
2010
Annual Average Daily Traffic Volume Estimates By Section of Route
Chesterfield Maintenance Area

Route	Length	AADT	QA	4Tire	Bus	-----Truck-----				QC	K Factor	QK	Dir Factor	AAWDT	QW	Year
						2Axle	3+Axle	1Trail	2Trail							
City of Richmond																
7548 127 Snead Rd	1.23	1200	G	87%	1%	From: Hey Rd				F	0.096	F	0.514	1200	G	2010
						To: Broad Rock Blvd										
7552 127 Dumbarton Rd	0.05	8800	G	87%	1%	From: WCL Richmond				F	0.111	F	0.608	9400	G	2010
						To: Brook Rd										
7553 127 Holly Spring Ave	0.48	4000	G	87%	1%	From: Hopkins Rd				F	0.079	F	0.526	4200	G	2010
						To: Broad Rock Rd										
7555 127 Laburnum Ave	0.17	11000	G	98%	1%	From: I-64				F	0.101	F	0.72	12000	G	2010
						To: SR 197 Laburnum Ave; Saunders Ave										
7555 127 Laburnum Ave	0.50	17000	G	98%	1%	From: Chamberlayne Ave				C	0.099	F	0.697	18000	G	2010
						To: ECL Richmond										
7555 127 Ramp	0.16	NA				From: 127-7555 I-64-E186B TO RT 195 SOUT				NA			NA			
						To: I-195-S FROM LABURNUM AVENUE										
7559 127 Darbytown Rd	0.20	4900	G	98%	1%	From: Williamsburg Rd				F	0.096	F	0.599	5300	G	2010
						To: ECL Richmond										
7560 127 42nd St	0.44	1100	G	99%	0%	From: Forest Hill Ave				F	0.143	F	0.725	1200	G	2010
						To: Riverside Dr										
7560 127 Riverside Dr	1.28	2000	G	99%	0%	From: 42nd St				C	0.142	F	0.791	1900	G	2010
						To: Cowardin Ave										
7561 127 Maury St	0.97	6000	G	92%	1%	From: Holly Spring Ave				F	0.082	F	0.593	6300	G	2010
						To: Jeff Davis Hwy										
7561 127 Maury St	0.73	8700	G	92%	1%	From: Commerce Rd				C	0.07	F	0.547	9200	G	2010
						To: 2Nd St										
7561 127 Maury St	0.35	10000	G	92%	1%	From: Maury St				F	0.073	F	0.503	11000	G	2010
						To: 2Nd St										
7561 127 2nd St	0.30	590	G	92%	1%	From: Maury St				F	0.132	F		650	G	2010
						To: Hull St										
7562 127 Idlewood Ave	0.14	6400	G	95%	1%	From: Boulevard				F	0.107	F	0.604	6900	G	2010
						To: Robinson St										
7562 127 Robinson St	0.05	4300	G	95%	1%	From: Idlewood Ave N				F	0.093	F	0.61	4600	G	2010
						To: FR-270 Grayland Ave; Gap										
7562 127 Idlewood Ave	1.38	1800	G	95%	1%	From: US 1, US 301 Belvidere St				C	0.098	F	0.557	2000	G	2010
						To: US 1, US 301 Belvidere St										
7565 127 Hatcher St	0.17	2100	G	99%	0%	From: Williamsburg Rd				F	0.103	F	0.561	2400	G	2010
						To: Potomac Street										
7565 127 Newton Rd	0.28	1800	G	99%	0%	From: SCL Richmond				C	0.097	F	0.597	1900	G	2010
						To: SCL Richmond										
7566 127 Colorado Ave	0.34	1900	G	99%	0%	From: Meadow St				F	0.094	F	0.619	2100	G	2010
						To: Lombardy St										
7567 127 Dinwiddie Ave	1.11	870	G	93%	1%	From: Jeff Davis Hwy				F	0.100	F	0.56	910	G	2010
						To: 4th St										

Virginia Department of Transportation
Traffic Engineering Division
2010
Annual Average Daily Traffic Volume Estimates By Section of Route
Chesterfield Maintenance Area

Route	Length	AADT	QA	4Tire	Bus	-----Truck-----				QC	K Factor	QK	Dir Factor	AAWDT	QW	Year
						2Axle	3+Axle	1Trail	2Trail							
City of Richmond																
(7567/127) 4th St	0.21	8100	G	93%	1%	2%	3%	2%	0%	F	0.077	F	0.624	8600	G	2010
			From: Dinwiddie Ave													
			To: Maury St													
(7567/127) 4th St	0.29	1000	G	93%	1%	2%	3%	2%	0%	C	0.173	F		1000	G	2010
			From: Hull St													
			To: 4th St													
(7567/127) Ramp	0.23	8500	A	99%	0%	0%	0%	0%	0%	F	0.442	A		9600	A	2010
			From: 127-7567 Exit 1B to I-95 North													
(7567/127) Ramp	0.20	22000	F	93%	1%	2%	3%	2%	0%	F	0.169	A		19000	F	2010
			From: I-95 South													
			To: 127-7567 Exit 1A													
(7567/127) Ramp	0.42	7800	A	91%	1%	1%	1%	7%	0%	F	0.109	A		8700	A	2010
			From: I-95 North													
			To: SR 197 Saunders Ave													
(7568/127) Westwood Ave	0.71	6100	G	96%	1%	1%	0%	1%	0%	C	0.103	F	0.644	6600	G	2010
			From: SR 161 Hermitage Rd													
(7568/127) Westwood Ave	0.84	6100	N	96%	1%	1%	0%	1%	0%	N	0.103	N	0.644	6600	N	2010
			From: US 1, US 301 Chamberlayne Ave													
			To: SR 161 Boulevard													
(7570/127) Grace St	0.65	2500	N	99%	0%	0%	0%	0%	0%	N	0.106	N	0.747	2600	N	2010
			From: Meadow St													
(7570/127) Grace St	0.31	2500	G	99%	0%	0%	0%	0%	0%	C	0.106	F	0.747	2600	G	2010
			From: Lombardy St													
(7570/127) Grace St	0.60	5500	G	99%	0%	0%	0%	0%	0%	F	0.101	F	0.728	5900	G	2010
			From: US 1, US 301 Belvidere St													
(7570/127) Grace St	0.92	5100	G	99%	0%	0%	0%	0%	0%	F	0.109	F		5400	G	2010
			From: 9th St													
			To: 25th St													
(7573/127) P St	0.54	1000	G	99%	0%	0%	0%	0%	0%	F	0.093	F	0.552	1100	G	2010
			From: Oakwood Ave													
			To: P St													
(7573/127) Oakwood Ave	0.54	2100	G	99%	0%	0%	0%	0%	0%	F	0.094	F	0.508	2400	G	2010
			From: Richmond Rd													
			To: Oakwood Ave													
(7573/127) Richmond Rd	0.65	2600	G	99%	0%	0%	0%	0%	0%	F	0.085	F	0.519	2800	G	2010
			From: ECL Richmond													
			To: Meadow St													
(7574/127) Parkwood Ave	0.65	3400	G	99%	0%	0%	0%	0%	0%	F	0.128	F		3600	G	2010
			From: Harrison St													
(7574/127) Cumberland St	0.40	7800	G	99%	0%	0%	0%	0%	0%	F	0.106	F		8300	G	2010
			From: Belvidere St													
			To: Hermitage Rd													
(7576/127) Westbrook Ave	0.08	8100	G	99%	0%	0%	0%	0%	0%	F	0.092	F	0.844	9000	G	2010
			From: I-95 Off Ramp													
(7576/127) Westbrook Ave	0.86	5300	G	99%	0%	0%	0%	0%	0%	F	0.098	F	0.512	5600	G	2010
			From: Brook Rd													
			To: Hull St													
(7577/127) 21st St	0.07	730	G	84%	7%	8%	0%	0%	0%	F	NA			790	G	2010
			From: Decatur St													
			To: 21st St													
(7577/127) Decatur St	0.13	700	G	84%	7%	8%	0%	0%	0%	F	0.134	F	0.932	770	G	2010
			From: US 1 Jefferson Davis Hwy													
(7577/127) Decatur St	0.59	1600	G	84%	7%	8%	0%	0%	0%	F	0.123	F	0.502	1700	G	2010
			From: Commerce Rd													
(7577/127) Decatur St	0.35	1400	G	84%	7%	8%	0%	0%	0%	F	0.122	F	0.557	1500	G	2010
			From: 2nd Street													

Virginia Department of Transportation
Traffic Engineering Division
2010
Annual Average Daily Traffic Volume Estimates By Section of Route
Chesterfield Maintenance Area

Route	Length	AADT	QA	4Tire	Bus	-----Truck-----				QC	K Factor	QK	Dir Factor	AAWDT	QW	Year
						2Axle	3+Axle	1Trail	2Trail							
City of Richmond																
7578 127 Cofer Rd	0.97	3800	G	84%	7%	From: Hopkins Rd				F	0.088	F	0.602	4000	G	2010
						To: Jeff Davis Hwy										
7579 127 Leigh St	0.08	1300	N	84%	7%	From: 22nd St				N	0.096	N	0.523	1400	N	2010
						To: Jefferson Ave										
7579 127 Leigh St	0.72	1300	G	84%	7%	From: 35th St				F	0.096	F	0.523	1400	G	2010
						To: Government Rd										
7579 127 Glenwood Ave	0.34	1200	G	84%	7%	From: Hermitage Rd				F	0.102	F	0.635	1300	G	2010
						To: Chamberlayne Ave										
7580 127 Bellevue Ave	0.85	2200	G	84%	7%	From: Boulevard				F	0.098	F	0.53	2300	G	2010
						To: I-95 On Ramp										
7582 127 Robin Hood Rd	0.51	16000	G	84%	7%	From: 127-7582-E000A Ramp				NA	NA	NA	NA	NA	NA	NA
						To: I-95 South										
East 7582 127 Ramp	0.03	NA	NA	NA	NA	From: 127-7582 TO RT 95				NA	NA	NA	NA	NA	NA	NA
						To: 127-7582-W000A JB-127										
West 7582 127 Ramp	0.02	NA	NA	NA	NA	From: 127-7582 TO RT 95 SB				NA	NA	NA	NA	NA	NA	NA
						To: 127-7582-E000A; 127-7582- A JB-127										
7583 127 Chimborazo Blvd	0.56	1000	G	84%	7%	From: Broad St				C	0.096	F	0.530	1100	G	2010
						To: Oakwood Ave										
7584 127 Terminal Ave	1.03	3000	G	97%	0%	From: Jeff Davis Hwy				C	0.09	F	0.511	3100	G	2010
						To: Belt Blvd										
7585 127 31st St	1.20	2100	G	97%	0%	From: Broad Street				F	0.089	F	0.565	2200	G	2010
						To: Nine Mile Rd										
7586 127 Brookland Pkwy	0.83	6400	G	98%	1%	From: SR 161 Hermitage Rd; Boulevard				F	0.096	F	0.502	6900	G	2010
						To: Brook Rd										
7586 127 Brookland Park Blvd	0.23	8600	G	98%	1%	From: Chamberlayne Ave				F	0.088	F	0.613	9200	G	2010
						To: Richmond-Henrico Tpke										
7586 127 Brookland Park Blvd	1.01	10000	G	98%	1%	From: Dill Ave				C	0.086	F	0.581	11000	G	2010
						To: Brookland Park Blvd										
7586 127 Brookland Park Blvd	0.56	8700	G	98%	1%	From: Brookland Park Blvd				F	0.09	F	0.57	9600	G	2010
						To: NCL Richmond										
7587 127 25th St	0.22	4900	G	97%	1%	From: Main St				C	0.113	F	0.531	5600	G	2010
						To: Broad St										
7587 127 25th St	0.76	3800	G	96%	2%	From: SR 33 Nine Mile Rd				F	0.106	F	0.504	4200	G	2010
						To: Hermitage Rd										
7588 127 Overbrook Ave	0.90	1900	G	96%	2%	From: US 1 Chamberlayne Ave				F	0.084	F	0.69	2000	G	2010
						To: North Ave										

Virginia Department of Transportation
Traffic Engineering Division
2010
Annual Average Daily Traffic Volume Estimates By Section of Route
Chesterfield Maintenance Area

Route	Length	AADT	QA	4Tire	Bus	-----Truck-----				QC	K Factor	QK	Dir Factor	AAWDT	QW	Year
						2Axle	3+Axle	1Trail	2Trail							
City of Richmond																
(7590/127) Leigh St	0.59	7200	G	98%	1%	1%	0%	0%	0%	C	0.113	F	0.729	7700	G	2010
			From: Boulevard													
(7590/127) Leigh St	0.72	7400	G	98%	1%	1%	0%	0%	0%	F	0.103	F	0.55	7800	G	2010
			From: Hermitage Rd													
(7590/127) O St	0.10	770	G	98%	1%	1%	0%	0%	0%	F	0.107	F	0.627	810	G	2010
			From: Harrison St													
(7590/127) Carrington St	0.38	110	G	98%	1%	1%	0%	0%	0%	F	0.147	F	0.571	120	G	2010
			From: SR 33 Mosby St; Leigh St													
(7592/127) Admiral St	0.18	2700	G	98%	1%	1%	0%	0%	0%	F	0.097	F	0.553	2900	G	2010
			From: Carrington St													
(7592/127) School St	0.29	6100	G	98%	1%	1%	0%	0%	0%	F	0.080	F	0.529	6600	G	2010
			From: O St													
(7593/127) 14th St	0.21	13000	G	98%	1%	1%	0%	0%	0%	F	0.092	F	0.706	14000	G	2010
			From: Lombardy St													
(7595/127) 9th St	0.22	9100	G	98%	1%	1%	0%	0%	0%	F	0.113	F		9600	G	2010
			From: Brook Rd													
(7595/127) 9th St	0.08	7900	G	98%	1%	1%	0%	0%	0%	F	0.112	F		8300	G	2010
			From: Chamberlayne Ave													
(7595/127) 9th St	0.23	6600	G	98%	1%	1%	0%	0%	0%	F	0.106	F		7100	G	2010
			From: US 60, US 360 Main St													
(7596/127) Azalea Ave	0.13	16000	G	98%	1%	1%	0%	0%	0%	F	0.093	F	0.571	18000	G	2010
			From: US 250 Broad St													
(7597/127) Westgate Dr	0.51	740	G	98%	1%	1%	0%	0%	0%	F	0.104	F	0.605	700	G	2010
			From: Cary St													
(7598/127) Ladies Mile Rd	1.39	2700	G	98%	1%	1%	0%	0%	0%	F	0.095	F	0.669	2800	G	2010
			From: Grace St													
(7599/127) Mosby St	0.14	5800	G	98%	1%	1%	0%	0%	0%	F	0.102	F	0.556	6100	G	2010
			From: Broad St													
(7599/127) Mechanicsville Tpke	0.42	8700	G	98%	1%	1%	0%	0%	0%	C	0.097	F	0.657	9100	G	2010
			From: Leigh St													
(7601/127) Lombardy St	0.49	800	G	98%	0%	1%	0%	0%	0%	F	0.083	F	0.507	840	G	2010
			From: Chamberlayne Ave													
(7601/127) Lombardy St	0.86	6600	G	98%	0%	1%	0%	0%	0%	C	0.093	F	0.517	7000	G	2010
			From: ECL Richmond													
(7601/127) Lombardy St	0.49	7800	G	98%	0%	1%	0%	0%	0%	F	0.082	F	0.563	8200	G	2010
			From: Huguenot Rd													
(7601/127) Lombardy St	0.35	5200	G	98%	0%	1%	0%	0%	0%	F	0.079	F	0.530	5500	G	2010
			From: Cedar Grove													
(7603/127) Meadow St	1.49	3500	G	95%	1%	1%	1%	0%	0%	F	0.088	F	0.527	3700	G	2010
			From: Meadowbridge Rd													
(7603/127) Hermitage Rd	1.16	10000	G	95%	1%	1%	1%	0%	0%	C	0.091	F	0.658	11000	G	2010
			From: Venable St													
			To: M.L.King Bridge													
			To: Fairmount Ave													
			To: Fairfield Ave													
			To: Colorado Ave													
			To: Idlewood Ave													
			To: Parkwood Ave													
			To: Leigh St													
			To: Brook Rd													
			To: Chamberlayne Ave													
			To: Colorado Ave													
			To: US 33; Hermitage Rd													
			To: Meadow St													
			To: Robin Hood Rd													

Virginia Department of Transportation
Traffic Engineering Division
2010
Annual Average Daily Traffic Volume Estimates By Section of Route
Chesterfield Maintenance Area

Route	Length	AADT	QA	4Tire	Bus	Truck				QC	K Factor	QK	Dir Factor	AAWDT	QW	Year
						2Axle	3+Axle	1Trail	2Trail							
City of Richmond																
(7603/127) Hermitage Rd	0.12	7200	G	95%	1%	1%	1%	1%	0%	F	0.097	F	0.938	7600	G	2010
						From: Robin Hood Rd										
						To: Ramps from I-95										
(7603/127) Hermitage Rd	0.20	2200	G	95%	1%	1%	1%	1%	0%	F	0.1	F	0.713	2300	G	2010
						From: Brookland Pkwy										
						To: 127- 7608 Venable St										
(7605/127) 22nd St	0.30	880	G	95%	1%	1%	1%	1%	0%	F	0.109	F	0.502	940	G	2010
						From: SR 33 Fairmont Ave										
						To: Fairmount Ave										
(7605/127) 22nd St	0.52	1200	G	95%	1%	1%	1%	1%	0%	F	0.093	F	0.575	1200	G	2010
						From: Fairfield Ave										
						To: North Ave										
(7606/127) Dove St	0.23	2800	G	95%	1%	1%	1%	1%	0%	F	0.094	F	0.503	3000	G	2010
						From: Richmond-Henrico Tpke										
						To: 2nd Ave										
(7608/127) Venable St	0.20	4300	G	98%	1%	1%	0%	0%	0%	C	0.092	F	0.533	4700	G	2010
						From: 17Th St										
						To: Mosby St										
(7608/127) Venable St	0.45	3300	G	98%	1%	1%	0%	0%	0%	F	0.103	F	0.63	3500	G	2010
						From: 25Th St										
						To: I-95 Overpass										
(7609/127) 5th St	0.20	5300	G	96%	2%	1%	0%	0%	0%	F	0.128	F	0.812	5800	G	2010
						From: Hospital St										
						To: 4th Ave										
(7609/127) Rowen Ave; 1st Ave	0.28	2000	G	96%	2%	1%	0%	0%	0%	F	0.095	F	0.521	2200	G	2010
						From: 2nd Ave										
						To: Rowen Ave; 1st Ave										
(7609/127) 2nd Avenue	0.18	620	G	96%	2%	1%	0%	0%	0%	F	0.102	F	0.635	670	G	2010
						From: Willow St										
(7609/127) 2nd Avenue	0.34	1200	G	96%	2%	1%	0%	0%	0%	F	0.094	F	0.522	1300	G	2010
						From: 1st Ave										
(7609/127) 2nd Avenue	0.28	1900	G	96%	2%	1%	0%	0%	0%	F	0.089	F	0.605	2100	G	2010
						From: Brookland Pkwy										
						To: NCL Richmond										
(7609/127) Ramp	0.08	NA									NA			NA		
						From: 127-7609 TO I-64 WEST										
						To: I-64-W FROM FOURTH STREET										
(7610/127) Jefferson Ave	0.32	4100	G	96%	2%	1%	0%	0%	0%	F	0.090	F	0.553	4400	G	2010
						From: 21St										
						To: 25Th St										
(7611/127) Stony Point Rd	0.26	7200	G	98%	1%	0%	0%	0%	0%	F	0.103	F	0.545	6800	G	2010
						From: Huguenot Rd										
						To: Evansway Lane										
(7611/127) Evansway Ln	0.72	5500	G	98%	1%	0%	0%	0%	0%	C	0.131	F	0.593	5200	G	2010
						From: Stony Point Rd										
						To: Westgate Dr										
(7611/127) Cedar Grove Rd	0.76	2000	G	98%	1%	0%	0%	0%	0%	F	0.118	F	0.556	1900	G	2010
						From: Pondera Dr										
						To: Pondera Rd										
(7611/127) Croatan Rd	0.52	460	G	98%	1%	0%	0%	0%	0%	F	0.104	F	0.642	440	G	2010
						From: Cherokee Rd										

Virginia Department of Transportation
Traffic Engineering Division
2010
Annual Average Daily Traffic Volume Estimates By Section of Route
Chesterfield Maintenance Area

Route	Length	AADT	QA	4Tire	Bus	-----Truck-----				QC	K Factor	QK	Dir Factor	AAWDT	QW	Year
						2Axle	3+Axle	1Trail	2Trail							
City of Richmond																
7612 127 Magnolia St	0.96	9600	G	95%	1%	From: Meadowbridge Rd				F	0.078	F	0.575	10000	G	2010
						To: Mechanicsville Tpke										
7614 127 Williamsburg Ave	0.60	12000	G	95%	1%	From: US 60 Stoney Run Drive				C	0.090	F	0.609	12000	G	2010
						To: Hatcher St										
7614 127 Williamsburg Rd	0.74	9200	G	95%	1%	From: Hatcher St				F	0.085	F	0.525	9800	G	2010
						To: US 60 Government St.										
7616 127 Orleans St	0.21	1500	G	97%	2%	From: Main St				F	0.107	F	0.72	1600	G	2010
						To: Williamsburg Rd										
7618 127 Fairfield Ave	0.20	5100	G	97%	2%	From: Mechanicsville Tpke				F	0.094	F	0.564	5400	G	2010
						To: 20Th St										
7618 127 Fairfield Ave	0.91	4000	G	97%	2%	From: 20Th St				C	0.098	F	0.608	4300	G	2010
						To: ECL Richmond										
7619 127 17th St	0.16	7200	G	97%	1%	From: Fairfield Ave				C	0.088	F	0.515	7700	G	2010
						To: Hospital St										
7619 127 Hospital St	0.30	6400	G	97%	1%	From: 5Th St				F	0.088	F	0.525	7000	G	2010
						To: 17Th St										
7621 127 St. James St	0.14	240	G	97%	1%	From: SR 33 Leigh St				F	0.161	F	0.813	260	G	2010
						To: Duvall St										
7621 127 North Ave	0.70	980	G	97%	1%	From: Baker St				F	0.096	F	0.630	1100	G	2010
						To: Poe St										
7621 127 North Ave	0.79	7900	G	98%	2%	From: Poe St				F	0.084	F	0.502	8700	G	2010
						To: Brookland Park Blvd										
7621 127 North Ave	1.64	5000	G	98%	2%	From: Brookland Park Blvd				C	0.089	F	0.552	5400	G	2010
						To: Chamberlayne Ave										
7623 127 Valley Rd	0.41	2300	G	98%	1%	From: Hospital St				F	0.094	F	0.553	2400	G	2010
						To: Richmond-Henrico Tpke										
7623 127 Richmond-Henrico Tpke	1.18	2100	G	98%	1%	From: Valley Rd				C	0.097	F	0.535	2200	G	2010
						To: Brookland Park Blvd										
7623 127 Richmond-Henrico Tpke	0.29	1400	G	98%	1%	From: Brookland Park Blvd				F	0.092	F	0.575	1500	G	2010
						To: Gladstone Ave										
7623 127 Richmond-Henrico Tpke	0.45	2700	G	98%	1%	From: Gladstone Ave				C	0.122	F	0.517	3000	G	2010
						To: NCL Richmond										
7625 127 Brook Rd	0.70	7300	G	98%	1%	From: Chamberlayne Pkwy				C	0.124	F	0.549	7800	G	2010
						To: Lombardy St										
7625 127 Brook Rd	0.66	11000	G	98%	1%	From: Lombardy St				F	0.108	F	0.643	12000	G	2010
						To: Brookland Park Blvd										
7625 127 Brook Rd	0.85	10000	G	99%	0%	From: Brookland Park Blvd				C	0.110	F	0.655	11000	G	2010
						To: Laburnum Ave										
7625 127 Brook Rd	1.18	12000	G	99%	0%	From: Laburnum Ave				F	0.105	F	0.636	12000	G	2010
						To: NCL Richmond										
7627 127 Crenshaw Ave	0.25	450	G	99%	0%	From: Cary St				F	0.129	F		480	G	2010
						To: Grove Ave										

Virginia Department of Transportation
Traffic Engineering Division
2010
Annual Average Daily Traffic Volume Estimates By Section of Route
Chesterfield Maintenance Area

Route	Length	AADT	QA	4Tire	Bus	Truck				QC	K Factor	QK	Dir Factor	AAWDT	QW	Year
						2Axle	3+Axle	1Trail	2Trail							
City of Richmond																
(7629/127) Thompson St	0.08	12000	G	99%	0%	1%	0%	0%	0%	F	0.101	F	0.52	12000	G	2010
						From: Ellwood St										
						To: Floyd Ave										
(7629/127) Thompson St	0.89	12000	G	99%	0%	1%	0%	0%	0%	F	0.121	F		13000	G	2010
						From: Broad St										
						To: 127-7629 TO RT 195										
North (7629/127) Ramp	0.09	NA									NA			NA		
						From: I-195-N FR THOMPSON STREET										
						To: Cary St										
(7631/127) Hamilton St	0.13	1600	G	95%	1%	1%	1%	1%	0%	F	0.099	F	0.561	1700	G	2010
						From: Floyd Ave										
(7631/127) Hamilton St	0.12	5900	G	95%	1%	1%	1%	1%	0%	F	0.112	F	0.657	6300	G	2010
						From: Grove Ave										
(7631/127) Hamilton St	0.60	2400	G	95%	1%	1%	1%	1%	0%	F	0.105	F	0.685	2600	G	2010
						From: Monument Ave										
(7631/127) Hamilton St	0.14	2700	G	95%	1%	1%	1%	1%	0%	F	0.112	F		2900	G	2010
						From: I-195 Ramp										
(7631/127) Hamilton St	0.13	10000	G	95%	1%	1%	1%	1%	0%	F	0.145	F		11000	G	2010
						From: Broad St										
(7631/127) Hamilton St	0.61	4000	G	95%	1%	1%	1%	1%	0%	C	0.109	F	0.807	4400	G	2010
						From: Westwood Ave										
(7631/127) Ramp	0.09	NA									NA			NA		
						From: 127-7631 TO RT 195										
						To: I-195-S FR RT 33										
(7631/127) Ramp	0.10	NA									NA			NA		
						From: 127-7631 TO RT 195										
						To: I-195-N FR HAMILTON STREET										
(7633/127) Roseneath Rd	0.76	1600	G	95%	1%	1%	1%	1%	0%	F	0.099	F	0.661	1800	G	2010
						From: Grove Ave										
						To: Broad St										
(7637/127) Rady St	0.49	4300	G	95%	1%	1%	1%	1%	0%	F	0.083	F	0.532	4600	G	2010
						From: Magnolia St										
						To: Dill Ave										
(7639/127) Westmoreland St	0.25	2300	G	95%	1%	1%	1%	1%	0%	F	0.153	F	0.605	2500	G	2010
						From: Cary St										
(7639/127) Westmoreland St	1.04	2400	G	95%	1%	1%	1%	1%	0%	F	0.114	F	0.716	2600	G	2010
						From: Grove Ave										
						To: Broad St										
(7641/127) Libbie Ave	0.29	6200	G	99%	0%	0%	0%	0%	0%	F	0.094	F	0.667	6600	G	2010
						From: Cary St										
(7641/127) Libbie Ave	0.72	11000	G	99%	0%	0%	0%	0%	0%	C	0.086	F	0.561	12000	G	2010
						From: Grove Ave										
						To: NCL Richmond										
(7643/127) Maple Ave	0.57	1700	G	98%	0%	1%	0%	0%	0%	C	0.107	F	0.555	1800	G	2010
						From: Cary St										
						To: Guthrie Ave										
(7643/127) Guthrie Ave	0.12	710	G	98%	0%	1%	0%	0%	0%	F	0.104	F	0.506	740	G	2010
						From: Maple Ave										
						To: Libbie Ave										
(7645/127) Three Chopt Rd	0.60	13000	G	98%	0%	1%	0%	0%	0%	C	0.103	F	0.586	14000	G	2010
						From: Cary St										
						To: Towana Rd										
(7645/127) Three Chopt Rd	0.79	9500	G	98%	0%	1%	0%	0%	0%	F	0.092	F	0.547	10000	G	2010
						From: Hanover Ave										

Virginia Department of Transportation
Traffic Engineering Division
2010
Annual Average Daily Traffic Volume Estimates By Section of Route
Chesterfield Maintenance Area

Route	Length	AADT	QA	4Tire	Bus	Truck				QC	K Factor	QK	Dir Factor	AAWDT	QW	Year
						2Axle	3+Axle	1Trail	2Trail							
City of Richmond																
7645 127 Three Chopt Rd	0.35	14000	G	98%	0%	From: Hanover Ave				F	0.089	F	0.515	15000	G	2010
						To: WCL Richmond										
7691 127 Warwick Rd	0.74	9200	G	97%	1%	From: Hopkins Rd				C	0.096	F	0.569	10000	G	2010
						To: Broad Rock Blvd										
7722 127 Willow Lawn Dr	0.29	5300	G	99%	0%	From: Patterson Ave				C	0.1	F	0.51	5600	G	2010
						To: NCL Richmond										
99006 127 Ramp	0.03	NA				From: DUVAL STREET BROOK RD				NA			NA			
						To: US 01-N093A FROM BROOK ROAD										
Chesterfield County																
20-686 Jahnke Rd		16000	G	99%	0%	From: SR 76 Powhite Pkwy				F	NA		17000	G	2010	
						To: 20-3430 Boulders Pkwy										
Beaverwood Dr		70	G			From: Qualla Rd				NA			70	G	2010	
						To: Manordale Rd										
Charter Colony Parkway		12000	G			From: 20-754 Coalfield Rd				NA			12000	G	2010	
						To: 20-668 Woolridge Rd										
Fountain View Dr		NA				From: 20-668 Woolridge Rd				NA			NA			
						To: Dead End										
Jahnke Road Ramp		2700	G	100%	0%	From: SR 76 West				C	NA		2700	G	2010	
						To: Jahnke Road										
SR 150 Ramp		2900	G	98%	1%	From: SR 76 West				C	NA		2900	G	2010	
						To: SR 150 West										
SR 150 Ramp		14000	G	98%	0%	From: SR 76 West				C	NA		14000	G	2010	
						To: SR 150 East										
SR 76 Ramp		4500	G	99%	0%	From: SR 150 East				C	NA		4500	G	2010	
						To: SR 76 West										
Woolridge Rd		4000	N	97%	1%	From: 20-668; 20-3699 Crown Point Rd				N	0.106	N	0.818	4300	N	2010
						To: 20-604 Genito Rd										
City of Colonial Heights																
Covington Rd		590	G			From: Cedarwood Ave				NA			590	G	2010	
						To: Appomatox Dr										
Elmwood Dr		470	G			From: Greenwood Ave				NA			470	G	2010	
						To: Cedarwood Ave										
Forestview Dr		320	G			From: Sherwood Ave				NA			320	G	2010	
						To: Brookhill Ave										
James Ave		810	G			From: Snead Ave				0.109	F	0.66	870	G	2010	
						To: Hamilton Ave										
Lafayette Ave		350	G			From: US 1				0.125	F	0.53	380	G	2010	
						To: Danville Ave										

Virginia Department of Transportation
Traffic Engineering Division
2010
Annual Average Daily Traffic Volume Estimates By Section of Route
Chesterfield Maintenance Area

Route	Length	AADT	QA	4Tire	Bus	Truck				QC	K Factor	QK	Dir Factor	AAWDT	QW	Year
						2Axle	3+Axle	1Trail	2Trail							
City of Colonial Heights																
Longhorn Avenue		850	G			From: Angus Lane				C	0.091	F		850	G	2010
						To: Honeycreek Ct										
Maple Avenue		1200	G			From: Meridian Ave				C			1200	G	2010	
						To: Cottage Grove Ave										
Ramp		6000	G	96%	0%	1%	2%	2%	0%	C	0.091	F		6000	G	2010
Richmond Ave		630	G			From: US 1				C	0.124	F	0.512	670	G	2010
						To: Hill Pl										
Riverview Rd		160	G			From: Roslyn Ave				C			160	G	2010	
						To: Pinehurst Ave										
Snead Ave		1200	G			From: Walnut Ave				C	0.123	F	0.628	1300	G	2010
						To: MacArther Ave										
Swift Creek Lane		640	G			From: Flintlock Dr				C			640	G	2010	
						To: Biltmore Dr										
W Roslyn Ave		550	G			From: Conduit Rd				C	0.132	F	0.688	580	G	2010
						To: Washington Ave										
Walnut Ave		240	G			From: Hamilton Ave				C	0.114	F	0.532	250	G	2010
						To: Elk Ave										
White Bank Rd		620	G			From: Moose Ave				C			620	G	2010	
						To: Dunston Point Pkwy										
Wrights Ave		470	G			From: Meridian Ave				C	0.115	F	0.672	500	G	2010
						To: Battery Pl										
City of Richmond																
1st St		3300	G			From: Broad St				C	0.093	F		3700	G	2010
						To: Marshall St										
1st St		2600	G			From: Main St				C			2900	G	2010	
						To: Cary St										
24th St		650	G			From: R St				C	0.101	F	0.584	680	G	2010
						To: Fairmount Ave										
3rd Avenue		760	G			From: Alder St				C	0.107	F	0.568	820	G	2010
						To: Chestnut St										
Atlantic Ave		230	G			From: Dupont Ave				C	0.153	F	0.648	220	G	2010
						To: Navrone Ave										
Bay St		270	G			From: Henri Rd				C			270	G	2010	
						To: Somerset Ave										
Bells Rd		4500	G			From: Commerce Rd				C			5000	G	2010	
						To: Deepwater Terminal Rd										

Virginia Department of Transportation
 Traffic Engineering Division
 2010
 Annual Average Daily Traffic Volume Estimates By Section of Route
 Chesterfield Maintenance Area

Route	Length	AADT	QA	4Tire	Bus	-----Truck-----				QC	K Factor	QK	Dir Factor	AAWDT	QW	Year
						2Axle	3+Axle	1Trail	2Trail							
City of Richmond																
Belmont Rd		6100	G			From: SCL Richmond				0.101	F	0.533	6700	G	2010	
						To: Walmsley Blvd										
Boroughbridge Rd		1300	G			From: Sheridan Lane				NA		1400	G	2010		
						To: Tilford Rd										
Brittannia Rd		200	G			From: Dorset Rd				NA		210	G	2010		
						To: Lauradale Ln										
Caldwell Ave		520	G			From: Falling Creek Ave				NA		480	G	2010		
						To: Pate Ave										
Carlisle Ave		1000	G			From: Creedmore St				0.090	F	0.604	1100	G	2010	
						To: Central Ave										
Carrington St		70	G			From: 24Th St				0.147	F		80	G	2010	
						To: 25Th St										
Cary St		6600	G			From: 9Th St				0.084	F		6200	G	2010	
						To: 14Th St										
Castlewood Rd		2500	G			From: Dale Ave				NA		2700	G	2010		
						To: Lancelot Ave										
Chapel Dr		1300	G			From: Legions Ave				NA		1400	G	2010		
						To: Bundy Ave										
Cheyenne Rd		110	G			From: Cherokee Rd				0.11	F		120	G	2010	
						To: Yuma Rd										
Clarendon Dr		100	G			From: Banister Lane				NA		110	G	2010		
						To: Channing Lane										
Commerce Rd		4200	G			From: Walmsley Blvd				0.082	F	0.679	4700	G	2010	
						To: Trenton Ave										
Confederate Ave		450	G			From: Chatham Rd				0.099	F	0.574	490	G	2010	
						To: Gloucester Rd										
Cooks Rd		900	G			From: Alaska Dr				NA		980	G	2010		
						To: Allwood Ave										
Creighton St		2300	G			From: Nine Mile Rd				0.092	F	0.528	2500	G	2010	
						To: Walcott Pl										
Dale Avenue		420	G			From: Castlewood Rd				NA		420	G	2010		
						To: US 1										
Deepwater Terminal Rd		820	G			From: Bells Rd				NA		770	G	2010		
						To: Richmond Deep Water Terminal										
Deepwater Terminal Rd		1300	G			From: Bells Rd				NA		1400	G	2010		
						To: Richmond Deep Water Terminal										
Deloak Ave		150	G			From: Floral Ave				NA		160	G	2010		
						To: Greystone Ave										

Virginia Department of Transportation
 Traffic Engineering Division
 2010
 Annual Average Daily Traffic Volume Estimates By Section of Route
 Chesterfield Maintenance Area

Route	Length	AADT	QA	4Tire	Bus	Truck				QC	K Factor	QK	Dir Factor	AAWDT	QW	Year
						2Axle	3+Axle	1Trail	2Trail							
City of Richmond																
Derwent Rd		1100	G			From: Tennyson Ave					NA			1200	G	2010
						To: Stansbury Ave										
Deter Rd		580	G			From: Laveta Rd					NA			640	G	2010
						To: Lasalle Dr										
Dorchester Rd		170	G			From: New kent Rd					NA			180	G	2010
						To: Burton Rd										
Dorset Rd		800	G			From: Waldor Ave					NA			870	G	2010
						To: Pusey Lane										
Douglasdale Rd		3300	G			From: French St				0.108	F	0.619		3600	G	2010
						To: Belmont Ave										
Dunston Ave		230	G			From: 41St Street					NA			240	G	2010
						To: Roanoke St										
Elkhardt Rd		6600	G			From: Hull St				0.083	F	0.502		7300	G	2010
						To: Whitehead Rd										
Essex St		180	G			From: Montrose Ave				0.12	F			190	G	2010
						To: Edgewood Ave										
Faquier Ave		550	G			From: Nottoway Ave				0.128	F	0.615		590	G	2010
						To: Claremont Ave										
Franklin St		200	G			From: Spokane St					NA			220	G	2010
						To: Willow Lawn Dr										
Glyndon Ln		160	G			From: Heartwood Rd					NA			170	G	2010
						To: Rettig Rd										
Granite Ave		1000	G			From: Matoaka Rd					NA			1100	G	2010
						To: Tuckahoe Ave										
Hunt Ave		1500	G			From: Hazelhurst Rd					NA			1600	G	2010
						To: Meadowbridge Rd										
Junalaska Dr		400	G			From: Junalaska Ct					NA			430	G	2010
						To: Blakemore Rd										
Kenmore Rd		370	G			From: Sterncroft Dr					NA			400	G	2010
						To: Kenmore Cir										
Kirby Rd		740	G			From: Shadybrook Lane					NA			740	G	2010
						To: Brookhaven Rd										
Lanewood Dr		190	G			From: Monecrest Ave					NA			210	G	2010
						To: Ilex Ave										
Lorraine Ave		180	G	97%	1%	2%	1%	0%	0%	C	0.162	F	0.688	190	G	2010
M St		2000	G			From: 27th St					NA			2200	G	2010
						To: 28th St										

Virginia Department of Transportation
Traffic Engineering Division
2010
Annual Average Daily Traffic Volume Estimates By Section of Route
Chesterfield Maintenance Area

Route	Length	AADT	QA	4Tire	Bus	Truck				QC	K Factor	QK	Dir Factor	AAWDT	QW	Year
						2Axle	3+Axle	1Trail	2Trail							
City of Richmond																
Mike Rd		160	G				From: Clemson Ave				NA			150	G	2010
							To: Gavan Ave									
Moss Side Ave		730	G				From: Laburnum Ave				0.088	F	0.507	780	G	2010
							To: Henrico Blvd									
National St		490	G				From: Government Rd				NA			490	G	2010
							To: Creedmore St									
Newell Rd		2200	G				From: Jahnke Rd				0.084	F	0.567	2300	G	2010
							To: Huntland Rd									
Nottingham Rd		140	G				From: Sulgrave Rd				NA			150	G	2010
							To: Dover Rd									
Oak Lane		350	G				From: Grove Ave				NA			380	G	2010
							To: Stratford Cres									
Old Brook Rd		3700	G	97%	1%	1%	1%	0%	0%	C	0.098	F	0.552	4000	G	2010
Old Holly Rd		120	G				From: Hickory Rd				NA			130	G	2010
							To: Oakleaf Rd									
Palmyra Ave		340	G				From: Gloucester Rd				0.116	F	0.75	370	G	2010
							To: Lament St									
Patsy Anne Dr		440	G				From: Columbine Rd				NA			480	G	2010
							To: Rebecca Rd									
Peyton St		260	G				From: Larchmont Lane				NA			280	G	2010
							To: Mardick Rd									
Pilots Ln		1300	G				From: North Ave				0.097	F	0.713	1400	G	2010
							To: ECL Richmond									
Plum St		910	G				From: W Main St				NA			910	G	2010
							To: Floyd Ave									
Pollock St		630	G				From: Dill Ave				NA			630	G	2010
							To: 4th Ave									
Princeton Rd		160	G				From: Hermitage Rd				0.131	F	0.652	170	G	2010
							To: Pope Ave									
Riverside Dr		1300	G	99%	0%	0%	0%	0%	0%	C	NA			1300	G	2010
S Kinsley Ave		310	G				From: Orlando Rd				NA			340	G	2010
							To: Leake Rd									
Scher Rd		2300	G				From: Stony Run Dr				NA			2500	G	2010
							To: Richmond Rd									
Shafer St		850	G				From: Franklin St				NA			920	G	2010
							To: Grace St									

Virginia Department of Transportation
 Traffic Engineering Division
 2010
 Annual Average Daily Traffic Volume Estimates By Section of Route
 Chesterfield Maintenance Area

Route	Length	AADT	QA	4Tire	Bus	Truck				QC	K Factor	QK	Dir Factor	AAWDT	QW	Year	
						2Axle	3+Axle	1Trail	2Trail								
City of Richmond																	
Sherbrook Rd		340	G			From:	Halesworth Rd				NA				340	G	2010
						To:	Cherokee Rd										
Snead Rd		1200	G			From:	Huth Rd				NA				1300	G	2010
						To:	Clearfield St										
Stanhope Avenue		220	G			From:	Stratford Dr				NA				220	G	2010
						To:	Brook Rd										
Swanson Rd		1700	G			From:	Whitehead Rd				NA				1900	G	2010
						To:	Bolton Rd										
Trabue Rd		150	G			From:	Weyburn Rd				NA				170	G	2010
						To:	Bicknell Rd										
Traylor Dr		280	G			From:	Cherokee Rd				NA				300	G	2010
						To:	Denbigh Dr										
Tulip St		1000	G			From:	Venable St				0.089	F	0.535		1100	G	2010
						To:	Carrington St										
Wainwright Dr		170	G			From:	Erich Rd				NA				170	G	2010
						To:	Irby Dr										
Westower Dr		2200	G			From:	Yearley Dr				NA				2400	G	2010
						To:	Limerick Dr										
Whitcomb St		2300	G			From:	Sussex Ave				NA				2500	G	2010
						To:	Redwood Ave										
Wilton Rd		480	G			From:	Matoaka Rd				NA				520	G	2010
						To:	Tuckahoe Ave										
Woodhaven Dr		780	G			From:	Stockwood Rd				NA				860	G	2010
						To:	Alberene Rd										