



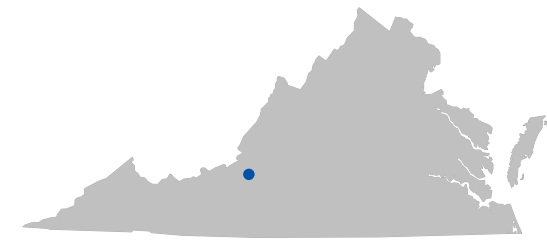
Virginia Department of Transportation

# Interstate 81 Widening Exit 137 to Exit 141


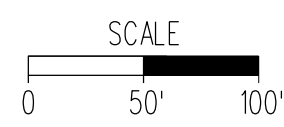
## Display Board 04 Mile Marker 138.0 - Mile Marker 138.3

### Project Location

Roanoke County



### North Arrow & Scale



### Legend

- |                                |  |
|--------------------------------|--|
| Existing Roadway to be Repaved | Proposed Right of Way & Limited Access |
| Road Widening                  | Existing Right of Way & Limited Access |
| Stormwater Management Basin    | Limited Access Only                    |
| Roadway Work Crossing Routes   | Existing Property Line                 |
| Parcel Number                  | Temporary Easement                     |
|                                | Permanent Easement                     |
|                                | Cut Line                               |
|                                | Fill Line                              |
|                                | Sound Barrier Wall                     |

\* Sound barrier wall location is preliminary. Final plan design and noise analysis will determine ultimate size and location.

### Design Public Hearing Contact Information

Virtual Design Public Hearing  
February 9, 2021  
5:00 - 7:00 P.M.  
Alternative Date  
February 11, 2021

Mr. Craig Moore, P.E.,  
Project Manager  
Virginia Department of Transportation  
731 Harrison Avenue  
Salem, VA 24153  
Comments may also be sent to:  
181-MM136-141@VDOT.Virginia.gov

Interstate 81 Widening Exit 137 to 141  
City of Salem, Roanoke County, Virginia

State Project No. 0081-080-946, B677, B678, B681, B682, B683, B684, B685, B686, B687, B688, C501, P101, R201  
UPC No. 116203  
Federal Project No. NHPP-0812(323), NHPP-0812(330)

These plans are unfinished and unapproved and are not to be used for any type of construction or the acquisition of right of way. Additional easements for utility relocations may be required beyond the proposed right-of-way shown on these plans.

